

**BEFORE THE HON'BLE NATIONAL GREEN TRIBUNAL - SOUTHERN
ZONE, CHENNAI**

Original Application No. 72 of 2020 (SZ)

BETWEEN:

Dr. Lubna Sarwath

...Applicant

A N D

The State of Telangana,
Rep. by its Chief Secretary

& 7 Others

...Respondents

REPLY FILED BY THE RESPONDENT NO. 8

Filed on : .08.2022

Filed by:

**S. KISHORE KUMAR
POLKAMPALLY PAVAN KUMAR RAO
ADVOCATES
7/2 Kondi Chetty Street
Mehta House, III Floor
Chennai 600001**

**Ph. +91 9444772130, 9701757597
Email- skishch19@gmail.com, pavanrao@srlegal.in
COUNSELS FOR RESPONDENT NO. 8**

BEFORE THE HON'BLE NATIONAL GREEN TRIBUNAL - SOUTHERN
ZONE, CHENNAI

Original Application No. 72 of 2020 (SZ)

BETWEEN:

Dr. Lubna Sarwath

...Applicant

A N D

The State of Telangana,
Rep. by its Chief Secretary
& 7 Others

...Respondents

RUNNING INDEX

S. No.	Date	Description	Page No.
1.	.08.2022	<i>Reply filed by the Respondent No. 8</i>	1 - 14
2.	-	<u>Annexure A</u> HMDA List of Lakes	15 - 90
3.	Pahanies of 1952 -1953 1960-1961 1965-1966 1975-1976 1980-1981 1985-1986 1990-1991 1994-1995 1999-2000 2018-2019 2019-2020 2020-2021	<u>Annexure- B Colly</u> The Sethwar for subject land and Pahani from the year 1950 onwards.	91 - 117
4.	21-05-2008	<u>Annexure C</u> Copy of the Letter by Tahsildar Letter	115



5.	24-05-2008	<u>Annexure D</u> Letter issued by Executive Engineer bearing Lr. No. DB/EE/NTD/911	115
6.	17-07-2008	<u>Annexure E</u> Copy of Letter bearing No. E1/2792/2008, issued in reference to change of land use from Recreational Zone to Multiple Use Zone by District Collector	117-118
7.	06.08.2013	<u>Annexure F</u> Copy of Report of Executive Engineer, North Tanks Division to the Metropolitan Commissioner, HMDA in respect of the change in land use of subject land vide Letter bearing No. EE/NTI/DB/DEE3/HD/2013/1281/1/26	119-122
8.	17-08-2021	<u>Annexure G</u> Copy of NOC by Executive Engineer , Irrigation Division No. 1, Hyderabad vide Letter Lr. No. EE/Irrg.Div no.1/HYD/DB/DEE-T/EE/D3/2021-22/1131	123-125
9.	26.10.2019	<u>Annexure H</u> A copy of Government Order vide G.O.Ms. No. 260 MA&UD changing the use of the land to Multipurpose Use.	125-127
10.	26.05.2020	<u>Annexure I</u> The Hon'ble National Green Tribunal Order dated 26-05-2020 directing to constitute a Joint Committee.	128-133



11.	-	<u>Annexure J</u> A copy of the Joint Committee Inspection Report	134-139
12.	02-03-2021	<u>Annexure K</u> Reply of The District Collector, Rangareddy- Respondent No. 4	140-142

Date: ____ .08.2022

Place: Hyderabad

COUNSEL FOR THE RESPONDENT NO. 8



BEFORE THE HON'BLE NATIONAL GREEN TRIBUNAL - SOUTHERN
ZONE, CHENNAI

Original Application No. 72 of 2020 (SZ)

BETWEEN:

Dr. Lubna Sarwath

...Applicant

A N D

The State of Telangana,
Rep. by its Chief Secretary

& 7 Others

...Respondents

REPLY FILED ON BEHALF OF THE RESPONDENT NO. 8

I, V.V. Sathyam, S/o. V. Kesava Rao, aged about 50 years, Occ: Authorised Signatory of Respondent No. 8, having office address at #1335, Road No. 45, Jubilee Hills, Hyderabad, Telangana - 500033, do hereby solemnly affirm and sincerely state on oath as under:

1. I submit that I am the authorised signatory of the answering Respondent, i.e. Respondent No. 8, duly authorised by way of a Board Resolution dated 26-03-2021. I am fully conversant with the facts of the case and am competent to depose the present affidavit on behalf of Respondent No. 8.
2. It is submitted that I have read the Application dated XX.XX.XXXX ("Application") and the Additional Application dated XX.XX.XXXX ("Additional Application"), which were filed by the Applicant (the Application and Additional Applications are collectively referred to as the "Applications") and I have understood the same.
3. It is submitted that, the answering Respondent at the outset denies all the allegations /averments and does not admit any of the allegations/averments made against the answering Respondent in the Applications, which have been



filed by the Applicant before this Hon'ble Tribunal, save and except those that are specifically admitted hereunder and the Applicant is put to strict proof of the same. Every allegation not specifically admitted hereunder may not be deemed to be admitted in case of lack of a specific reply.

4. It is submitted that, the Applicant herein is guilty of *Suppressio Veri* and *Suggestio Falsi*, in as much as the Applicant herein resorted to deliberate and wilful concealment of facts and made false representations before this Hon'ble Tribunal as against the answering Respondent, more so by way of filing the Additional Applications, by unsuccessfully attempting to improve her case stage-wise and misleading this Hon'ble Tribunal and also has the reliefs sought therein are against the extant provisions of the National Green Tribunal Act, 2010 ("NGT Act, 2010").
5. The answering Respondent submits that the Applications filed by the Applicant are not maintainable either in law or on facts and the same is liable to be dismissed.
6. The answering Respondent at the outset categorically specifies that the Applicant has initially through her Application dated 03-03-2020 had filed for restoration of *Narsingi Lake-2* amongst other reliefs. Thereafter, the Applicant having understood that there was no fit case made out, at the later stage, filed Additional Applications dated 03-08-2022 and 10-07-2022 *inter alia* making various allegations in respect of the Answering Respondent and also sought reliefs in respect of cancellation of the various permissions granted to the Answering Respondent by various authorities, with an ulterior motive by making false allegations and vexatious claims and without proper verification of the records and without ascertaining ground situation over the years.




7. The Applicant is pleading a totally new case, which by itself is also factually incorrect. Before answering the statements / averments / allegations of the Applicant in the said Applications, the answering Respondent respectfully submits that the very Additional Application filed in the present proceedings, is beyond the scope of the present proceedings and the reliefs sought are against the provisions of the NGT Act, 2010 and deserves to be rejected *in limine*. Without prejudice to the said Preliminary Objections, the answering Respondent is submitting the factual details and answers to the various allegations made by the Applicant in the paragraphs below. This may not be taken as acquiesce by the answering Respondent or waiver of the Preliminary Objections by the answering Respondent.

8. It is submitted that the present Application is filed by the Applicant alleging that 'Narsingi Lake 2' is a lake situated in Sy. No. 272, 273 and 274 of Puppalguda Village, Gandipet Mandal, Ranga Reddy District, which was purportedly encroached upon since 2016 by the Project proponent, i.e. the Answering Respondent herein by purportedly levelling the alleged lake by way of dumping with construction material and other material which took place in the year 2019. The Applicant further contends that the Lake is identified on NRSC Geo Platform, HMDA List of Lakes and is demarcated in the HMDA Master Plan 2031.

Copy of HMDA List of Lakes is Attached herewith as Annexure A

9. It is submitted that the answering Respondent is developing and constructing a commercial buildings project in Survey Nos. 272 and 273 totally admeasuring Ac.10-20 Gts., situated at Puppalguda Village, Gandipet Mandal, RangaReddy District. In order to present the historical facts pertaining to the land under development by the answering Respondent, the answering Respondent is hereunder referring to the detailed title flow of the property as borne by official records. The narrative would also establish that over the past more than 7 decades



the said land was a 'Patta' Land, as confirmed by the authorities on multiple occasions and that the land was under cultivation and no water body ever existed therein.

10. It is submitted that the answering Respondent by virtue of the Development Agreement and Sale Deeds, derived the right, title and authority to develop and construct in the said land admeasuring Ac 10-20 Gts in Survey Nos. 272/1 and 273/2 of Pupplaguda Village and the Saleable / Leasable Area in the Project.


11. It is submitted that the subject land was always a Patta Land / Inam Land recognised under respective laws. The Sethwar and Pahani from the year 1950 onwards clearly reflects the owners names as pattedars, the Certificate of Ownership granted under S.38 E of the Tenancy Act, issued in favour of the predecessors in title of the Owners, way back in the year 1975. Even the Village map of Puppalguda village does not contain any depiction or mention of lake or water body in the subject land.

*The Sethwar and Pahani from the year 1950 onwards is attached herewith as **Annexure B Colly***

12. In fact, there was extensive correspondence between the land owners / earlier developers of the subject land, with the Government Authorities wherein time and again, inspections have been carried out and records were referred to on multiple occasions.

13. In the year 2008, Mr. D. S. Karunakar Reddy, one of the predecessor in title of the land owners submitted an Application to the District Collector, Rangareddy seeking NOC in respect of change of land use from Recreational Use to Multiple

Purpose Use, wherein the District Collector has asked wherein the District Collector, Ranga Reddy District forwarded the said representation to the Tahsildar




& Dy. Collector, Rajendra Nagar Mandal for enquiry and report, to which the Tahsildar had replied vide Letter No. D/1854/2008 dated 21-05-2008, wherein he categorically stated that the subject land was always a Patta land and that the subject lands do not have any tanks or structures and that it is a Patta Land.

Copy of a Letter by the Tahsildar dated 21-05-2008 is attached herewith as Annexure C

14. Thereafter, the District Collector sought a report from the Executive Engineer, North Tanks Division, Irrigation Department wherein the Executive Engineer had issued a Reply vide Letter dated 24-05-2008 bearing Lr. No. DB/EE/NTD/911, in which the Executive Engineer had categorically stated that he got a physical inspection conducted on the site at Sy.No.271 to 274, Puppalguda (V) on 08.05.2008 and it was reported that there were no water bodies existing in the said Survey nos and that there is only one waterbody in Puppalguda by name, Bhagirathamma Cheruvu and the Executive Engineer further mentioned that, even as per the Village Map furnished by the Tahsildar, Rajendra Nagar Mandal, there exists no waterbody.

Letter issued by Executive Engineer dated 24-05-2008 bearing Lr. No. DB/EE/NTD/911 is attached herewith as Annexure D

15. Subsequently, the District Collector, Rangareddy District taking into consideration the reports / clarifications received by him from Executive Engineer, North Tanks Division and also that of the Tahsildar, Rajendra Nagar Mandal, the District Collector had addressed a Letter to the Vice Chairman, Hyderabad Urban Development Authority (HUDA) (presently Hyderabad Metropolitan Development Authority / HMDA) vide Letter bearing No. E1/2792/2008 dated 17-07-2008, which was issued in reference to change of land use from Recreational Zone to Multiple Use Zone.



Copy of Letter bearing No. E1/2792/2008 dated 17-07-2008, issued in reference to change of land use from Recreational Zone to Multiple Use Zone by District Collector as Annexure E

16. It is submitted that again in the year 2013, the Executive Engineer, North Tanks Division had submitted a detailed Report to the Metropolitan Commissioner, HMDA in respect of the change in land use of subject land vide Letter bearing No. EE/NTI/DB/DEE3/HD/2013/1281/1/26 dated 06.08.2013 wherein the Executive Engineer, North Tanks Division mentioned that he had visited the site on 31.05.2013 along with the concerned Asst. Engineer and the Mandal Surveyor and verified the said site and reported that:

- a. The Bulkapur Nala is flowing from the western side of the site and passing along the northern boundary of the site.
- b. There is a BT Road on the souther side of the existing survey numbers with Gandipet water conduit line and Manjeera Water pipe line on either side of it.
- c. There is Outer Ring Road and service road on the western side of the said survey nos.
- d. The disused Nala is flowing from the west side of the site, which was disturbed due to the construction of the ORR and service road.
- e. A culvert was constructed, but the continuity of the Nala is not maintained due to which the water is not flowing into the Nala and instead, it is flowing into the said site and stagnating in the low lying area of the site.
- f. That the Superintending Engineer had inspected the site in Sy. No's. 271 to 274 on 30.07.2013 and it was further reiterated that the low ground slushy in condition in the said site might have been caused due to the diversion of the water into the said site from the Bulkapur Nala (disused canal), Nala's continuity was disturbed at the time of construction of ORR and service



road without connecting the Bulkapur Nala, owing to which water is stagnating in the said site.

- g. That, as per Pahanis, the subject land is shown as Patta Lands and that there are no water bodies in the said lands.

Copy of Report of Executive Engineer, North Tanks Division to the Metropolitan Commissioner, HMDA in respect of the change in land use of subject land vide Letter bearing No. EE/NTI/DB/DEE3/HD/2013/1281/1/26 dated 06.08.2013 is attached herewith as Annexure F.

17. It is submitted that the Irrigation Department vide its Executive Engineer's Report dated 06.08.2013 had given a categorical finding, as to the said lands being a 'Patta' Land and non existence of any water body in the subject land. There was also a finding that the course of the Bulkapur Nala was disturbed during the construction of the Outer Ring Road and the Service Road.

18. Further, the Executive Engineer , Irrigation Division No. 1, Hyderabad has issued NOC Lr. No. EE/Irrg.Div no.1/HYD/DB/DEE-T/EE/D3/2021-22/1131 dated 17-08-2021 for survey Nos. 271 to 273 situated at Poppalaguda village, Gandipet Mandal, Ranga Reddy Dist, along with the Location Sketch submitted by the Tahsildar of Gandipet mandal RR Dist, duly attested showing 9.00meters buffer zone from the revenue boundary of Bulkapur Nala on the North side and 30.00 meters buffer zone area from the Gandipet Raw Water intake on the south side of the applicant land as per village map in the afore said survey numbers subject to the following terms and conditions.

- a. Will not be allowed any kind of constructions in Bulkapur Nala and Gandipet raw water intake and its buffer zone area which is clearly demarcated in the revenue sketch map submitted by the Mandal Surveyor and Tahsildar of Gandipet Mandal Ranga Reddy district. The buffer zone area has to be left for greenery only.



- b. Will not be allowed any kind of dumping or throwing of garbage or any kind of materials.
- c. Any kind of sewage or any kind of effluents should not be allowed.


The project is being implemented strictly as per the above NOC and terms and conditions stipulated therein.

Copy of NOC by Executive Engineer , Irrigation Division No. 1, Hyderabad vide Letter Lr. No. EE/Irrg.Div no.1/HYD/DB/DEE-T/EE/D3/2021-22/1131 dated 17-08-2021 is attached herewith as Annexure G

19. It is submitted that, the State Government pursuant to the multiple inspections and the reports sought from various authorities, having been satisfied that the subject land does not contain any water body, issued a Government Order vide G.O.Ms. No. 260 MA&UD dated 26.10.2019 changing the use of the land to Multipurpose Use. The said GO is issued pursuant to the draft variation to the land use envisaged in the Master Plan of Hyderabad Outer Ring Road Growth Corridor approved by the Government in G.O.Ms.No. 470 MA dated 09.07.2008 published in Telangana Gazette dated 04.02.2010 and after having examined the objections / suggestions received by the public. Such a change is carried out by the MA&UD Authorities under the extant provisions of the HMDA Act, 2008. A Newspaper publication to the effect of issuance of the GOMs. No. 260 dated 26.10.2019 was published in compliance of S.15 (3) of the HMDA Act, 2008.

A copy of Government Order vide G.O.Ms. No. 260 MA&UD dated 26.10.2019 changing the use of the land to Multipurpose Use is attached herewith as Annexure H


It is submitted that this Hon'ble Tribunal vide Order dated 26.05.2020 was pleased to direct the constitution of a Joint Committee comprising of District Collector, Rangareddy, a senior official from Ministry of Environment Forests, and Climate



Change (MOEF & CC), Regional Office, Chennai, Senior Officer from Lake Protection Commission. The said Joint Committee was tasked with the mandate of inspection of the subject land and to submit a report on violations if any and also to suggest corrective measures, if any required.

*The Hon'ble National Green Tribunal Order dated 26.05.2020 directing to constitute a Joint Committee is attached herewith as **Annexure I***

21. It is submitted that the pursuant to the said Order, the Joint Committee was constituted and an Inspection Report was also filed by Joint Committee, wherein it was stated that that the Joint Committee had visited the lands at. Sy. Nos. 272, 273, 274 of Puppalaguda Village on 07-10-2020 and that the Inspection conducted by the Joint Committee categorically made a finding that there existed no lake or a water body in the subject land. The Joint Committee also relied upon various documents in respect of the subject land, as mentioned in the Report, wherein it was found that the lands were historically under cultivation and that a Bulkapur Channel (Nala) is flowing from the West to the East on the north side of the site and that the nala was found intact without any encroachments or dumping of debris, also referred about the mention of Narsingi Lake - 2 with Lake ID 2939 in Lakes list wherein beside the Lake ID 2939, there was a reference mentioned to in the bottom of the page as "This lake is not recorded in the Revenue Records and also not existing on the field (as reported by the Collector)" and also referred to the Inspection Report of HMDA North Tanks Division in 2013 wherein it was stated that upon survey no waterbody was found; it was further mentioned in the Report that, the State Government was facing various issues with respect to the serious anomalies noticed between physical condition of the lands, the revenue and irrigation records and HMDA Master Plan 2031, noting that HMDA Master Plan 2031 contained lot of errors and that the State Government appointed Nodal Officers for dealing with such issues vide GOMS No. 74 dated 24-04-2021 and that in pursuance of the said GO, the Municipal Commissioner HMDA is taking



necessary steps in that regard and the Joint Committee categorically observed that the said land was not a lake and that there was no dumping activity and as such no remedies were suggested.

A copy of the Joint Committee Inspection Report is attached herewith as Annexure J

22. The District Collector, Rangareddy, the Respondent No. 4, had filed Reply dated 02-03-2021 stating that, as per village map, there is no waterbody and it was recorded as 'Patta Lands' and that also during physical inspection no water body was found in the said location.

Reply of The District Collector, Rangareddy Respondent No. 4 dated 02-03-2021 is attached herewith as Annexure K

23. The said land at all the times was shown as a 'Patta Land' and that the said land was always under cultivation and the Narsingi Lake - 2 was mentioned only in preliminary list of the HMDA (which did not culminate into a final notification) with a specific mention of not being found in revenue records and not being found on site. Also, the Joint Committee constituted by this Hon'ble Tribunal had categorically opined by referring various documents and also by conducting site visit that there is /was no lake or a waterbody in the subject land and the same is corroborated by revenue records and ample prior departmental correspondences, etc.

24. There have been numerous physical inspections and examinations of the said Survey Nos. which were conducted time and again, by various competent authorities, whose reports have all been conclusive about the nonexistence of any lakes in the said Survey Nos. However the Applicant has continued to maintain her refutable contention in an attempt to interfere with the completion of the project.



25. It is humbly submitted that there have been major discrepancies between the physical condition/layout of lands, revenue, irrigation records and the HMDA master plan showing water bodies and list of lakes for protection prepared by them previously. The same was brought to the notice of the State government, which taking cognizance of that fact, noted that the Master Plan 2031 contained lot of factual errors, thereby contemplating review of the lakes list by conducting fresh survey and rectifying the List of Lakes to be protected.

The Government of Telangana, noting that discrepancies are existing between various records, vide G.O.Ms. No. 74, issued orders appointing Nodal Officers stating the discrepancies in the certification of FTL of maps of lakes/waterbodies tanks by the Irrigation Department and certification of correctness of survey numbers of corresponding lakes/ water bodies/ tanks by the revenue department. Vide the said G.O Additional Collectors (local bodies) of Hyderabad, Rangareddy, Medchal Malkajgiri, Yadadri- Bhongir, Medak, Sangareddy and Siddipet districts are appointed as Nodal Officers and entrusted the responsibility of field work of the Lake Protection Committee showing the lakes to the consultants physically, resolving the discrepancies/errors in FTL maps of irrigation department and revenue statements and cadastral maps of revenue department, coordinating and attending meetings convened by HMDA at all stages till final notification.

26. It is submitted that the Applicant *inter alia* sought reliefs seeking restoration of Narsingi Lake 2 and its Hydrology including Balkapur Channel, demarcation of FTL boundary/Buffer Zone and seeking repeal of notifications issued for change of land use from water body zone. The Applicant also filed Additional Applications seeking additional reliefs such as cancellation of Environment Clearance, Certificate for Establishment and all other affiliated permissions granted in favour of the Project Proponent, i.e. Respondent No. 8. subsequently



impleaded vide IA 12 of 2022), etc. The Applicant through her Additional Applications, sought additional reliefs in respect of the various permissions granted by authorities in favour of the answering Respondent. The Applicant cannot be permitted to expand the scope of the present Application.

27. It is submitted that most of the maps / permissions submitted by the Applicant either in her Application or in the Additional Applications contain text such as "water body" / "Narsingi lake - 2", etc in "typed text" which are nothing but interpolations made by the Applicant on the public data available on public domains which have been filed by her in the present Application through her Additional Affidavits in respect of the subject land or of the permissions of the answering Respondent, only with a purposive and malicious motive to cause prejudice to the answering Respondent in the eyes of this Hon'ble Tribunal. Such wilful interpolations on the public records must be dealt with in strictest terms so as to ensure that the Applicant approaches any forum, including this Hon'ble Tribunal only with clean hands and undisputed facts. The Application deserves dismissal on this ground alone.

28. The entire case of the Applicant is based on a Google Map Images / Topo Map, a Master Plan of HMDA showing water body and a list containing a Lake ID purported to be in the said location (with a specific mention that the lake is not recorded in the Revenue Records and also does not exist on the field, as reported by the Collector), which the Applicant alleges is the only basis for allegation of existence of water body in the subject land. However, the fact that the Master Plan of HMDA is being revised by correcting the various anomalies by appointment of Nodal Officers, which goes to show that the Master Plan is to be revised. Since a Government Order (G.O.Ms. No. 260 dated 26-10-2019) is already issued by the State Government confirming the change in Land Use to Multipurpose Use after carrying out extensive verifications thorough various departments, the said




reference to water body in the master plan (which is admittedly an error and without following established procedure) is of no relevance as the changed land use is being certified by the same authority, does not warrant any interference and the Applicant cannot be permitted to take advantage of isolated incidence of error by filing such Applications. In respect of the listing of the purported lake with Lake ID 2939, the same is self explanatory as non existent and also in view of the process already mentioned by the Joint Committee in its Report, especially when there is no notification by the Lakes Committee to that effect.

29. The answering Respondent submits that the answering Respondent is a reputed developer, engaged in world class construction of office buildings, achieving LEED Platinum ratings (as certified by USGBC) for their projects, has invested significant amounts towards planning, executing, deployment of various capital resources and also construction of the buildings in the subject land. It is submitted that any inference adverse to the answering Respondent despite the historical voluminous material such as Sethwar, Pahanis, Village Map, the Certificate of Ownership granted under S.38 E of the Tenancy Act, issued in favour of the predecessors in title, way back in the year 1975, Interdepartmental correspondence based on and relying upon which the answering Respondent / Developer entered into the Development Agreements with the land Owners, applied for and obtained all necessary statutory permissions and approvals, and started executing the development work on the said land by deploying resources would cause great prejudice, irreparable loss, harm and injury to the answering Respondent.



30. In view of the above facts and circumstances of this case, the Applications filed by the Applicant are misconceived, baseless and devoid of merits against the answering Respondent and is liable to be dismissed with exemplary costs.



Therefore, in view of the aforementioned submissions made by the answering Respondent and those submissions to be urged during the course of hearing of this application, it is prayed that this Hon'ble Tribunal may be pleased to dismiss the present application and pass such other or further orders as deemed fit and proper in the interest of justice.

Sworn and signed before me on this
The _____ August, 2022
at Hyderabad



NOTARY

VERIFICATION STATEMENT

I, V.V. Sathyam, S/o. V. Kesava Rao, aged about 50 years, Occ: Authorised Signatory of Respondent No. 8, having office address at #1335, Road No. 45, Jubilee Hills, Hyderabad, Telangana - 500033, do hereby solemnly affirm and sincerely state that the information contained in the above said paragraphs 1 to 30 is believed to be correct to the best of my knowledge.

Verified at Hyderabad on this the day of .08.2022



COUNSEL FOR THE RESPONDENT NO.8



// ATTESTED //
S. Mohammed Riaz
S. Mohammed Riaz
B.A., LL.B.
ADVOCATE & NOTARY
(G.O.No. No.794)
(Appointed by Govt. of T.S. INDIA)
6-3-354/19, Hindi Nagar, Banjara Hills
Road No.1, Hyderabad-500 034, T.S, INDIA.

MANDAL WISE / DISTRICT WISE ABSTRACT OF LAKES IDENTIFIED IN HMDA AREA

Sl.No	Name of Mandal	No of Water Bodies		
		Inside ORR	Out side ORR	Total
Hyderabad				
1	Ameerpet	1	0	1
2	Bahadurpura	1	0	1
3	Bandlaguda	2	0	2
4	Golconda	3	0	3
5	Khairtabad	1	0	1
6	Marredpally	1	0	1
7	Saidabad	1	0	1
8	Shaikpet	11	0	11
9	Thirumalgiri	2	0	2
Total		23	0	23
Mahaboob Nagar				
1	Farooqnagar	0	38	38
2	Kothur	0	95	95
Total		0	133	133
Medak				
1	Hatnoor	0	109	109
2	Jinnaram	11	169	180
3	Mulugu	0	139	139
4	Narsapur	0	160	160



Sl.No	Name of Mandal	No of Water Bodies		
		Inside ORR	Out side ORR	Total
9	Manchal	0	4	4
10	Medchal	20	104	124
11	Moinabad	0	20	20
12	Qutubullapur	63	14	77
13	Rajendranagar	33	13	46
14	Sarooranagar	60	0	60
15	Serilingmapally	60	0	60
16	Shahabad	0	63	63
17	Shamirpet	19	119	138
18	Shamshabad	15	56	71
19	Shankerpally	0	10	10
20	Uppal	16	0	16
21	Yacharam	0	13	13
Total		388	773	1161
Grand Total		455	2402	2857



S. No.	Lake ID	Lake Name	Sv.No	Village	Mandal	District	Latitude	Longitude	Jurisdiction
38	2637	Setair Kunta		GHATKESAR	Ghatkesar	RANG. REDDY	17.44258	78.69317	HMDA
39	2638	Pochamma		CHENGICHERLA	Ghatkesar	RANG. REDDY	17.42999	78.61928	HMDA
40	2639 **	Narapally Kunta		CHENGICHERLA	Ghatkesar	RANG. REDDY	17.43027	78.62114	HMDA
41	2640 **	Judar Cheruvu		Cherlapally	Ghatkesar	RANG. REDDY	17 28 41.48	78 36 27.93	GHMC
42	4600	Langerhouse Tank		Golkonda	Golkonda	HYDERABAD	17° 22.764	78° 24.824	GHMC
43	4601	Katora House Lake		Golkonda	Golkonda	HYDERABAD	17.38778	78.40283	GHMC
44	4602	Golkonda - Pond		Golkonda	Golkonda	HYDERABAD	17.39167	78.39472	GHMC
45	1962	Chinna Cheruvu		UPPAGUDA	Hayathnagar	RANG. REDDY	17.31337	78.65633	HMDA
46	1965	Antlamasani Kunta		PASUMAMLA	Hayathnagar	RANG. REDDY	17.34991	78.67466	HMDA
47	1966	Polkam Kunta		THORUR	Hayathnagar	RANG. REDDY	17.2875	78.61556	HMDA
48	1967	Turka Yamjal_2	477,476,475,479p,480p,481p,470p,467p,466	Turka Yamjal	Hayathnagar	RANG. REDDY			HADA
49	1968	Turka Yamjal_3	137p,117 to136, 70, 71, 72, 73p, 75, 76p, 67p, 65p, 60p, 58p, 59p, 139p, 140, 138p, 141p, 142p, 144 to	Turka Yamjal	Hayathnagar	RANG. REDDY			HADA
50	1969	Muthyal Kunta	515,514p,520p,518,519p,517p,516p,561p,56	Turka Yamjal	Hayathnagar	RANG. REDDY			HADA
51	1970	Waterbody	618	Turka Yamjal	Hayathnagar	RANG. REDDY			HADA
52	1971	Kunta	93	Turka Yamjal	Hayathnagar	RANG. REDDY			HADA
53	1972	Kunta	8p, 9, 10p, 56p, 57p,	Manneguda	Hayathnagar	RANG. REDDY			HADA
54	1973	Kunta	15	Manneguda	Hayathnagar	RANG. REDDY			HADA
55	1974	Pasumamula		PASUMAMLA	Hayathnagar	RANG. REDDY	17.35338	78.65235	HMDA
56	1975	Pedda amberpet		PEDDA AMBERPET	Hayathnagar	RANG. REDDY	17.30748	78.63359	HMDA
57	1976	Kotha Cheruvu		KOHEDA	Hayathnagar	RANG. REDDY	17.29143	78.6399	HMDA
58	1977	Nakkala Kunta		QUTBULLAPUR	Hayathnagar	RANG. REDDY	17.37772	78.64796	HMDA
59	1978	Mangal Kunta		THORUR	Hayathnagar	RANG. REDDY	17.29167	78.62083	HMDA
60	1979	Thorur Lake		THORUR	Hayathnagar	RANG. REDDY	17.2861	78.61275	HMDA
61	1980	Kunta		TATTIANNRAM	Hayathnagar	RANG. REDDY	17.36555	78.60507	HMDA
62	1981	Annaram Cheruvu		TATTIANNRAM	Hayathnagar	RANG. REDDY	17.36048	78.59817	HMDA
63	1982	Karkhapa Kunta		KUNTLOOR	Hayathnagar	RANG. REDDY	17.32675	78.6357	HMDA
64	1983	Maytri Kuteer Lake		KALVANCHA	Hayathnagar	RANG. REDDY	17.32687	78.62743	HMDA
65	1984	Kuntloor lake		KUNTLOOR	Hayathnagar	RANG. REDDY	17.34355	78.62324	HMDA
66	1955	Jilavarkhan		Injapur	Hayathnagar	RANG. REDDY	17 18.284	78 35.853	HMDA
67	1956	Kamuni		Anmagal(Hayath	Hayathnagar	RANG. REDDY	17 19.334'	78 35.717'	HMDA
68	1957	Bathula Cheruvu		Anmagal	Hayathnagar	RANG. REDDY	17 19.033'	78 36.095'	HMDA
69	1958	Kuntlur Cheruvu		Kuntlur	Hayathnagar	RANG. REDDY	17 20.778'	78 37.285'	HMDA
70	1959	Marripally Kunta		Marripally	Hayathnagar	RANG. REDDY	17 22.673'	78 36.357'	HMDA
71	1960	Kapral Cheruvu		Sahebnagar	Hayathnagar	RANG. REDDY	17 19.009	78 34.214	HMDA
72	1961	Brahmanpally		Toroor	Hayathnagar	RANG. REDDY	17 15.975'	78 36.777'	HMDA
73	1963	Bathukamma Kunta		Sahebnagar	Hayathnagar	RANG. REDDY	17 19.570	78 34.476	HMDA

* This lake is recorded in the Revenue Records but not existing on the field (as reported by the Collector)

** This lake is not recorded in the Revenue Records and also not existing on the field (as reported by the Collector)



S. No.	Lake ID	Lake Name	Sv.No	Village	Mandal	District	Latitude	Longitude	Jurisdiction
115	4704	Mysamma Kunta		Kowkur	Malkajigiri	RANG. REDDY	17°32.094	78°32.566	GHMC
116	4705	Bison Kunta		Kowkur	Malkajigiri	RANG. REDDY	17°31.693	78°32.586	GHMC
117	4706	Mothkula Kunta		Machabollaram	Malkajigiri	RANG. REDDY	17°30.986	78°30.388	GHMC
118	4707	Kotha Cheruvu		Alwal	Malkajigiri	RANG. REDDY	17°30.347	78°30.699	GHMC
119	4708	Chinnarayan		Alwal	Malkajigiri	RANG. REDDY	17°30.090	78°30.359	GHMC
120	4714	Mannevari Kunta		Machabollaram	Malkajigiri	RANG. REDDY	17°31.951	78°30.720	GHMC
121	4715**	Gopal Tank		LOTUKUNTA	Malkajigiri	RANG. REDDY	17.49932	78.52408	GHMC
122	4500	Erra Kunta		Lalaguda	Maredpally	HYDEF ABAD	17°26.027	78°33.024	GHMC
123	1700/14	Komati Kunta		Arkal Kunta	Medchal	RANG. REDDY	17°35.189	78°30.954'	HMDA
124	1700/15	Pedda Cheruvu		Athevelli	Medchal	RANG. REDDY	17°39.191'	78°29.377'	HMDA
125	1700/16	Buduma Cheruvu		Athevelli	Medchal	RANG. REDDY	17°39.130'	78°29.231'	HMDA
126	1700/17	Bomma Cheruvu		Gowdavalli	Medchal	RANG. REDDY	17°35.206'	78°28.050'	HMDA
127	1700/18**	Eleru Cheruvu		Gowdavalli	Medchal	RANG. REDDY	17°35.647'	78°27.966'	HMDA
128	1700/19	Mani Kunta		Kandla Kunta	Medchal	RANG. REDDY	17°35.690'	78°28.390'	HMDA
129	1700/20	Polkamma Kunta		Kandla Kunta	Medchal	RANG. REDDY	17°35.658'	78°29.217'	HMDA
130	1700/21	Medchal cheruvu		Medchal	Medchal	RANG. REDDY	17°37.101'	78°29.091'	HMDA
131	1700/22**	Dodoni Kunta		Gundla Pochampally	Medchal	RANG. REDDY	17°34.446	78°27.958	HMDA
132	1700/23	Shokaya Kunta		Gundla Pochampally	Medchal	RANG. REDDY	17°34.241	78°28.217	HMDA
133	1700/24	Narayana Cheruvu		Gundla Pochampally	Medchal	RANG. REDDY	17°34.138	78°29.054	HMDA
134	1700/25	Neela Cheruvu		Gundla Pochampally	Medchal	RANG. REDDY	17°33.862	78°28.461	HMDA
135	1700/26	Gundla Kunta		Gundla Pochampally	Medchal	RANG. REDDY	17°33.375	78°28.761	HMDA
136	1700/27	Komati Kunta		Mysammaguda	Medchal	RANG. REDDY	17°33.927	78°26.785	HMDA
137	1700/28**	Naragoni Kunta		Gundla Pochampally	Medchal	RANG. REDDY	17°34.446	78°28.032	GHMC/HMDA
138	1700/29**	Kotha Cheruvu		Mysammaguda	Medchal	RANG. REDDY	17°33.928	78°26.994	GHMC/HMDA
139	1700/30**	Golioni Kunta		Mysammaguda	Medchal	RANG. REDDY	17°33.857	78°27.397	GHMC/HMDA
140	1700/31**	Kotha Cheruvu		Mysammaguda	Medchal	RANG. REDDY	17°28.358'	78°19.013'	HMDA
141	1700/32**	NALSAR Cheruvu		GOSAIGUDA	Medchal	RANG. REDDY	17.36.10	78.33.56	HMDA
142	1700/33	Buruku Kunta		GOUDAVELLY	Medchal	RANG. REDDY	17.5971	78.46188	HMDA
143	1200/39	Pochadhvam Kathva/Sulthanpur		KRISHTAREDDIPET	Patancheruvu	MEDA :	17.54736	78.29992	HMDA
144	1200/40	Eldra		ILAPUR	Patancheruvu	MEDA :	17.54287	78.31078	HMDA
145	1200/41	Somphu Cheruvu		AMEENAPUR	Patancheruvu	MEDA :	17.53152	78.31382	HMDA
146	1200/42	Ameenapur Chinnu		AMEENAPUR	Patancheruvu	MEDA :	17.51537	78.33324	HMDA
147	1200/43	Bandham Komma		AMEENAPUR	Patancheruvu	MEDA :	17.51228	78.32117	HMDA
148	1200/44	Pedha Tanda Cheruvu/Ponnu		ILAPUR	Patancheruvu	MEDA :	17.54586	78.32557	HMDA
149	1200/45	BHEL Township		AMEENAPUR	Patancheruvu	MEDA :	17.51404	78.30102	HMDA
150	1200/46	Krishna Reddypet		PATELGUDA	Patancheruvu	MEDA :	17.5417	78.29688	HMDA
151	1200/47	Beeraguda Cheruvu		AMEENAPUR	Patancheruvu	MEDA :	17.52198	78.30644	HMDA
152	1200/48	Ummar Kunta		AMEENAPUR	Patancheruvu	MEDA :	17.51134	78.32911	HMDA
153	1200/49	Krishna Reddypet		ILAPUR	Patancheruvu	MEDA :	17.53696	78.30045	HMDA
154	1200/50	Chamboon Kunta		ILAPUR	Patancheruvu	MEDA :	17.54714	78.30034	HMDA

* This lake is recorded in the Revenue Records but not existing on the field (as reported by the Collector)

** This lake is not recorded in the Revenue Records and also not existing on the field (as reported by the Collector)



S. No.	Lake ID	Lake Name	Sy.No	Village	Mandal	Distr ct	Latitude	Longitude	Jursidiction
196	2843 **	Bhajamshai Kunta		Gajularamaram	Qutubullapur	RANG., REDDY	17 32.196	78 25.773	GHMC
197	2844	Chinna Bandam		Suraram	Qutubullapur	RANG., REDDY	17 32.967	78 25.816	GHMC
198	2845	Pedda Bandam		Suraram	Qutubullapur	RANG., REDDY	17 33.032	78 25.605	GHMC
199	2846	Turka Kunta		Nizampet	Qutubullapur	RANG., REDDY	17 31.405	78 23.233	GHMC
200	2847	Papalah Kunta		Nizampet	Qutubullapur	RANG., REDDY	17 31.066	78 23.353	GHMC
201	2848	Sriram Kunta		Nizampet	Qutubullapur	RANG., REDDY	17 31.298	78 22.714	GHMC
202	2849	Dastagiri Kunta		Nizampet	Qutubullapur	RANG., REDDY	17 30.521	78 23.042	GHMC
203	2850	Oora Cheruvu		Kompally	Qutubullapur	RANG., REDDY	17 32.826	78 29.253	GHMC
204	2851	Mogalla Kunta		Kompally	Qutubullapur	RANG., REDDY	17 33.096	78 29.708	GHMC
205	2852	Lingal Kunta		Dulapally	Qutubullapur	RANG., REDDY	17 32.986	78 28.460	GHMC
206	2853	Sumar Kunta		Dulapally	Qutubullapur	RANG., REDDY	17 33.050	78 27.993	GHMC
207	2854	Sandi Kunta		Bahadurpally	Qutubullapur	RANG., REDDY	17 33.955	78 25.663	GHMC
208	2855	Peerzadi Kunta		Bahadurpally	Qutubullapur	RANG., REDDY	17 33.382	78 26.262	GHMC
209	2856	Babakhen Kunta		Bahadurpally	Qutubullapur	RANG., REDDY	17 33.815	78 26.146	GHMC
210	2857	Kamal Kunta		Bachupally	Qutubullapur	RANG., REDDY	17 31.927'	78 21.670'	HMDA
211	2858	Bandam Kunta		Bachupally	Qutubullapur	RANG., REDDY	17 31.768'	78 21.869'	HMDA
212	2859 **	Kunta		Bachupally	Qutubullapur	RANG., REDDY	17 32.522'	78 22.857'	HMDA
213	2860	Pochen Kunta		Bachupally	Qutubullapur	RANG., REDDY	17 32.424'	78 22.835'	HMDA
214	2861	Chintavani Kunta		Bowrampet	Qutubullapur	RANG., REDDY	17 33.548'	78 24.243'	HMDA
215	2862	Kamalla Kunta		Bowrampet	Qutubullapur	RANG., REDDY	17 34.130	78 24.632	HMDA
216	2863	Balja vani Kunta		Bowrampet	Qutubullapur	RANG., REDDY	17 32.980	78 23.742	HMDA
217	2864 **	Saravani Kunta		Bowrampet	Qutubullapur	RANG., REDDY	17 33.298'	78 23.789'	HMDA
218	2865	Mallanna Kunta		Bowrampet	Qutubullapur	RANG., REDDY	17 33.664'	78 24.263'	HMDA
219	2866	Ramanna Kunta		Bowrampet	Qutubullapur	RANG., REDDY	17 33.970'	78 24.727'	HMDA
220	2867	Kamini Kunta		Bowrampet	Qutubullapur	RANG., REDDY	17 33.929'	78 24.435'	HMDA
221	2868	Chinna Ganganna		Dommaru	Qutubullapur	RANG., REDDY	17 34.947'	78 24.581'	HMDA
222	2869	Pedda Gangaram		Dommaru	Qutubullapur	RANG., REDDY	17 34.904'	78 24.587'	HMDA
223	2870	Padaga Samudram		Dommaru	Qutubullapur	RANG., REDDY	17 34.878'	78 24.841'	HMDA
224	2851	Pare Cheruvu		Shameerpet	Qutubullapur	RANG., REDDY	17 34.267	78 34.653	HMDA
225	2871 **	Gollavani Kunta		Gajularamaram	Qutubullapur	RANG., REDDY	17 32.060	78 25.739	GHMC
226	2872 **	D. Bongala Kunta		Gajularamaram	Qutubullapur	RANG., REDDY	17 31.721	78 24.538	GHMC
227	2873	Panthul Cheruvu		Suraram	Qutubullapur	RANG., REDDY	17 33.207'	78 25.354'	GHMC
228	2874	Acharya Kunta		Nizampet	Qutubullapur	RANG., REDDY	17 31.116	78 22.618	GHMC
229	2920	Sikhani Cheruvu		Neekampur	Rajendranagar	RANG., REDDY	17 23.109'	78 22.170'	HMDA
230	2921	Pedda Cheruvu		Premavatlpet	Rajendranagar	RANG., REDDY	17 18.212'	78 24.852'	HMDA
231	2922	Kotha Cheruvu		Vatti Nagulapally	Rajendranagar	RANG., REDDY	17 24.960'	78 17.328'	HMDA
232	2923	Yellamma Cheruvu		Manikonda	Rajendranagar	RANG., REDDY	17 24.681	78 22.482	GHMC
233	2924	Bhagirathamma		Poppalguda	Rajendranagar	RANG., REDDY	17 24.891	78 21.554	GHMC
234	2925	Kotha Cheruvu		Kokapet	Rajendranagar	RANG., REDDY	17 23.984	78 19.504	GHMC
235	2926	Muski Cheruvu		Narsingi	Rajendranagar	RANG., REDDY	17 23.945	78 21.544	GHMC
236	2927	Pedda Cheruvu		Ibrahimbagh	Rajendranagar	RANG., REDDY	17 22.063	78 22.782	GHMC
237	2928	Suleman Cheruvu		Kathedan	Rajendranagar	RANG., REDDY	17 19.380	78 25.616	GHMC

* This lake is recorded in the Revenue Records but not existing on the field (as reported by the Collector)

** This lake is not recorded in the Revenue Records and also not existing on the field (as reported by the Collector)



S. No.	Lake ID	Lake Name	Sy.No	Village	Mandal	District	Latitude	Longitude	Jurisdiction
280	3607	Komti Kunta		Almasguda	Saroonnagar	RANG.,REDDY	17 18.372	78 32.246	HMDA
281	3608	Pedda Cheruvu		Balapur	Saroonnagar	RANG.,REDDY	17° 17.999	78° 29.957	HMDA
282	3609	Yerra kunta		Balapur	Saroonnagar	RANG.,REDDY	17 17.760	78 28.510	HMDA
283	3610	Koffeni kunta		Badangpat	Saroonnagar	RANG.,REDDY	17 18.182	78 31.068	HMDA
284	3611	Tadla kunta		Meerpeta	Saroonnagar	RANG.,REDDY	17 19.042	78 31.2478	HMDA
285	3612	Chandan Cheruvu		Karmanghat	Saroonnagar	RANG.,REDDY	17° 20.185	78° 31.518	GHMC
286	3613	Large Tank		Saroonnagar	Saroonnagar	RANG.,REDDY	17° 22.032	78° 30.437	GHMC
287	3614	Ekkoni Kunta		Gurramguda	Saroonnagar	RANG.,REDDY	17 17.942'	78 33.333'	HMDA
288	3615	Gurram Kunta		Gurramguda	Saroonnagar	RANG.,REDDY	17 17.581'	78 33.845'	HMDA
289	3616	Kandla Kunta		Kurmalguda	Saroonnagar	RANG.,REDDY	17 18.549'	78 30.658'	HMDA
290	3617	Edlgoni Kunta		Nadergul	Saroonnagar	RANG.,REDDY	17 15.562'	78 33.048'	HMDA
291	3618	Peerkalinta		Nadergul	Saroonnagar	RANG.,REDDY	17 15.679	78 32.372	HMDA
292	3619	Beera Cheruvu		Nadergul	Saroonnagar	RANG.,REDDY	17 18.218'	78 33.433'	HMDA
293	3620	Kandal Kunta		Nadergul	Saroonnagar	RANG.,REDDY	17 15.490	78 32.532	HMDA
294	3621	Erravani Kunta		Nadergul	Saroonnagar	RANG.,REDDY	17 15.233'	78 33.016'	HMDA
295	3622	Marjba Kunta		Nadergul	Saroonnagar	RANG.,REDDY	17 15.741'	78 31.655'	HMDA
296	3623	Reddy Cheruvu		Nadergul	Saroonnagar	RANG.,REDDY	17 16.462'	78 31.984'	HMDA
297	3624	Nancheruvu		Nadergul	Saroonnagar	RANG.,REDDY	17 16.064'	78 31.883'	HMDA
298	3625	Erra Kunta		Almasguda	Saroonnagar	RANG.,REDDY	17 18.575	78 32.556	GHMC/HMDA
299	3626	Kothamoni Kunta		Balapur	Saroonnagar	RANG.,REDDY	17 18.426	78 32.426	GHMC/HMDA
300	3627	Sal kunta		Mamidipally	Saroonnagar	RANG.,REDDY	17 16.285	78 27.816	GHMC/HMDA
301	3628	Ongoni Kunta		Mamidipally	Saroonnagar	RANG.,REDDY	17 15.316	78 26.735	GHMC/HMDA
302	3629	Nala		Mamidipally	Saroonnagar	RANG.,REDDY	17 15.186	78 27.321	GHMC/HMDA
303	3630	Mandvani Kunta		Mamidipally	Saroonnagar	RANG.,REDDY	17 14.934	78 27.501	GHMC/HMDA
304	3631	Akkamma Kunta		Mamidipally	Saroonnagar	RANG.,REDDY	17 15.220	78 27.727	GHMC/HMDA
305	3632	Erra Kunta		Mamidipally	Saroonnagar	RANG.,REDDY	17 15.753	78 26.640	GHMC/HMDA
306	3633	Barrenkala Kunta		Mamidipally	Saroonnagar	RANG.,REDDY	17 16.288	78 27.166	GHMC/HMDA
307	3634	Allahkoni Cheruvu		Sultanpur	Saroonnagar	RANG.,REDDY	17 16.657	78 29.49	GHMC/HMDA
308	3635	Joddi Kunta		Sultanpur	Saroonnagar	RANG.,REDDY	17 16.406	78 28.612	GHMC/HMDA
309	3636	Pedda Cheruvu		Mirpet	Saroonnagar	RANG.,REDDY	17 19.083'	78 31.825'	HMDA
310	3637	Mantrala Cheruvu		MEERPETA	Saroonnagar	RANG.,REDDY	17.32289	78.52283	HMDA
311	3638	Pedda Cheruvu - 2		BADANGPET	Saroonnagar	RANG.,REDDY	17.31469	78.52962	HMDA
312	3639	Gurram Kaani		KOTHAPETA	Saroonnagar	RANG.,REDDY	17.29115	78.48833	HMDA
313	3640	Rupukala Kunta		MEERPETA	Saroonnagar	RANG.,REDDY	17.32765	78.5125	HMDA
314	3641	Chepala Kunta		JILLAGUDA	Saroonnagar	RANG.,REDDY	17.3316	78.54287	HMDA
315	3642	DMRL Lake		GADDIANNARAM	Saroonnagar	RANG.,REDDY	17.34085	78.51013	GHMC
316	3643	Mallapur Lake		MALLAPUR	Saroonnagar	RANG.,REDDY	17.29179	78.5189	HMDA
317	3644	Devellama Cheruvu	74, 75, 76, 77, 78, 79,	Kurmal Guda	Saroonnagar	RANG.,REDDY			HADA
318	3645	Anthai Cheruvu	53, 52, 51, 50, 49p, 66,	Kurmal Guda	Saroonnagar	RANG.,REDDY			HADA
319	3646	Sunnam Cheruvu	67p, 68p, 69p, 63p, 722, 723, 724, 725, 726, 712p, 31p, 30p,	Nadergul	Saroonnagar	RANG.,REDDY			HADA

* This lake is recorded in the Revenue Records but not existing on the field (as reported by the Collector)

** This lake is not recorded in the Revenue Records and also not existing on the field (as reported by the Collector)



S. No.	Lake ID	Lake Name	Sv.No	Village	Mandal	District	Latitude	Longitude	Jurisdiction
362	3737**	Central University		SERILINGAMPALLY	Serilingampally	RANG.,REDDY	17.46179	78.32138	GHMC
363	3738	Novotel Complex		IZZATHNAGAR	Serilingampally	RANG.,REDDY	17.46996	78.37304	GHMC
364	3739**	Pochamma Kunta		KONDAPUR	Serilingampally	RANG.,REDDY	17.45893	78.34265	GHMC
365	3740**	Crane Lake		GOPANPALLE	Serilingampally	RANG.,REDDY	17.4442	78.32225	GHMC
366	3741**	HMT Colony Lake		MADEENAGUDA	Serilingampally	RANG.,REDDY	17.51469	78.34479	GHMC
367	3742	Gautham]		KONDAPUR	Serilingampally	RANG.,REDDY	17.46694	78.34583	GHMC
368	3743**	Shanthisaravor		GACCHIBOWLI	Serilingampally	RANG.,REDDY	17.43705	78.35518	GHMC
369	3744**	Kondapur Forest		KONDAPUR	Serilingampally	RANG.,REDDY	17.45846	78.36061	GHMC
370	3745**	Quarry Kunta		OLD HAFEEZPET	Serilingampally	RANG.,REDDY	17.48441	78.35951	GHMC
371	3746**	University of		SERILINGAMPALLY	Serilingampally	RANG.,REDDY	17.4564	78.32036	GHMC
372	3747	Komati Kunta		GOPANPALLE	Serilingampally	RANG.,REDDY	17.44265	78.30384	GHMC
373	3748**	KBR Lake		KONDAPUR	Serilingampally	RANG.,REDDY	17.45593	78.35886	GHMC
374	3749**	ISB Lake		GOPANPALLY	Serilingampally	RANG.,REDDY	17.43252	78.33912	GHMC
375	3750**	TCS Energy park		KOTHAGUDA	Serilingampally	RANG.,REDDY	17.44768	78.35258	GHMC
376	3751**	Baram Cheruvu		KOTHAGUDA	Serilingampally	RANG.,REDDY	17.44444	78.35806	GHMC
377	3752**	Masjid Banda Lake		KONDAPUR	Serilingampally	RANG.,REDDY	17.46733	78.3375	GHMC
378	3753**	Vemana Colony		CHANDANAGAR	Serilingampally	RANG.,REDDY	17.50644	78.32359	GHMC
379	3754**	Maska Kunta		IZZATHNAGAR	Serilingampally	RANG.,REDDY	17.48567	78.36397	GHMC
380	3755**	BK Enclave Lake		MADEENAGUDA	Serilingampally	RANG.,REDDY	17.51296	78.36049	GHMC
381	3756**	Kalapurem Basti		MIYAPUR	Serilingampally	RANG.,REDDY	17.49931	78.36425	GHMC
382	3757**	Masjit-E-Jalal		GOPANPALLE	Serilingampally	RANG.,REDDY	17.44027	78.31098	GHMC
383	3758**	Camelot Layout		KONDAPUR	Serilingampally	RANG.,REDDY	17.46881	78.34099	GHMC
384	3759	Baspalli Cheruvu		HAFEEZPET	Serilingampally	RANG.,REDDY	17.49828	78.36917	GHMC
385	3700	Chandanagar(Malla		Chandanagar	Serilingampally	RANG.,REDDY	17 29.327'	78 20.128'	HMDA
386	3701**	lake		Gachibowli	Serilingampally	RANG.,REDDY	17 26.908'	78 20.121'	HMDA
387	3702	Chinna pedda		Gopnapally	Serilingampally	RANG.,REDDY	17 27.024'	78 18.146'	HMDA
388	3703	Ranganna kunta		Kondapur	Serilingampally	RANG.,REDDY	17 27.848'	78 22.446'	HMDA
389	3704	Melle (Nalla)		Tellapur	Serilingampally	RANG.,REDDY	17 27.569'	78 16.873'	HMDA
390	3705	Varam Cheruvu		Tellapur	Serilingampally	RANG.,REDDY	17 28.473'	78 16.920'	HMDA
391	3732**	Khanamet Cheruvu		Khanamet	Serilingampally	RANG.,REDDY	17 28.023'	78 23.0694'	HMDA
392	3733	Edigoni Kunta		Gachibowli	Serilingampally	RANG.,REDDY	17 25.999	78 19.420	HMDA
393	3900	Anantagani Kunta		Shaikpet	Shaikpet	HYDERABAD	17' 24.697	78' 26.808	GHMC
394	3901	Bathur Kunta		Shaikpet	Shaikpet	HYDERABAD	17' 24.852	78' 24.006	GHMC
395	3902	Erra Kunta		Shaikpet	Shaikpet	HYDERABAD	17' 24.401	78' 24.022	GHMC
396	3903	Hakeempet Kunta		Shaikpet	Shaikpet	HYDERABAD	17' 24.298	78' 24.449	GHMC
397	3904	Jamal Kunta		Shaikpet	Shaikpet	HYDERABAD	17' 23.580	78' 24.034	GHMC
398	3905	Kooha Cheruvu		Shaikpet	Shaikpet	HYDERABAD	17' 24.559	78' 24.214	GHMC
399	3906	Shaharam Cheruvu		Shaikpet	Shaikpet	HYDERABAD	17' 23.739	78' 24.779	GHMC
400	3907	Lotus pond		Hakimpet	Shaikpet	HYDERABAD	17' 24.841	78' 25.262	GHMC
401	3908	Vatti Kunta		Hakimpet	Shaikpet	HYDERABAD	17' 24.353	78' 24.52	GHMC

* This lake is recorded in the Revenue Records but not existing on the field (as reported by the Collector)

** This lake is not recorded in the Revenue Records and also not existing on the field (as reported by the Collector)



S. No.	Lake ID	Lake Name	Sv.No	Village	Mandal	District	Latitude	Longitude	Jurisdiction
444	3803	Pedda Cheruvu		Uppal	UPPAL	RANG. REDDY	17° 23.023	78° 32.781	GHMC
445	3804	Nalla Cheruvu		Uppal	UPPAL	RANG. REDDY	17° 24.365	78° 34.978	GHMC
446	3805	Boduppal Kunta		Boduppal	UPPAL	RANG. REDDY	17 24.590'	78 34.563'	HMDA
447	3806	Nacharam Cheruvu(Erra)		Nacharam	UPPAL	RANG. REDDY	17 25.828'	78 32.726'	HMDA
448	3807	Annarayini Cheruvu		KAPRA (M)	UPPAL	RANG. REDDY	17.48586	78.59408	GHMC
449	3808	Rama Cheruvu		BODUPPAL	UPPAL	RANG. REDDY	17.42652	78.57351	HMDA
450	3809	Pirzadiguda		KAPRA (M)	UPPAL	RANG. REDDY	17.3975	78.59506	GHMC
451	3810	Mathuguda Lake		FATHULLAGUDA	UPPAL	RANG. REDDY	17.37363	78.58404	GHMC
452	3811	Ramanthapur		RAMANTHAPUR	UPPAL	RANG. REDDY	17.40141	78.54193	GHMC
453	3812	Parvathapur		PARVATHAPUR	UPPAL	RANG. REDDY	17.39315	78.60466	HMDA
454	3813	Cherlapally Lake		KAPRA (M)	UPPAL	RANG. REDDY	17.47337	78.59533	GHMC
455	3814	Mangaval Kunta/		KAPRA (M)	UPPAL	RANG. REDDY	17.47301	78.57618	GHMC
Waterbodies outside ORR									
456	102	Gampala Cheruvu	349	Mogilgidda	Farooqnagar	Mahal oobnag			HMDA
457	103	Komati Kunta	320	Mogilgidda	Farooqnagar	Mahal oobnag			HMDA
458	104	Gidde Kunta	435	Mogilgidda	Farooqnagar	Mahal oobnag			HMDA
459	105	Joshwanil Kunta	11, 12	Mogilgidda	Farooqnagar	Mahal oobnag			HMDA
460	109	Pulcherla kunta	394	Elkatta	Farooqnagar	Mahal oobnag			HMDA
461	112	Poolkam Kunta	285	Elkatta	Farooqnagar	Mahal oobnag			HMDA
462	113	Chama Kunta	267	Elkatta	Farooqnagar	Mahal oobnag			HMDA
463	114	Ladam Cheruvu	581	Elkatta	Farooqnagar	Mahal oobnag			HMDA
464	115	Ladam Cheruvu	581	Elkatta	Farooqnagar	Mahal oobnag			HMDA
465	116	Masoni Kunta	77	Elkatta	Farooqnagar	Mahal oobnag			HMDA
466	117	Kunta Shikam	173	Elkatta	Farooqnagar	Mahal oobnag			HMDA
467	118	Mala kunta	121, 123	Elkatta	Farooqnagar	Mahal oobnag			HMDA
468	119	Gadda Bhavi	94, 95, 96	Elkatta	Farooqnagar	Mahal oobnag			HMDA
469	122	Kishansagar	409	Farooqnagar	Farooqnagar	Mahal oobnag			HMDA
470	123	Siddoni kunta	231	Nagulapally	Farooqnagar	Mahal oobnag			HMDA
471	124	Hanman Kunta	114, 115, 116, 141	Nagulapally	Farooqnagar	Mahal oobnag			HMDA
472	125	Ana Kunta	296	Nagulapally	Farooqnagar	Mahal oobnag			HMDA
473	127	Pedda arla kunta	252, 280	Nagulapally	Farooqnagar	Mahal oobnag			HMDA
474	128	Oora Cheruvu	241	Nagulapally	Farooqnagar	Mahal oobnag			HMDA
475	129	Moddu Kunta	64, 65, 71, 60	Nagulapally	Farooqnagar	Mahal oobnag			HMDA
476	130	Thunga Kunta	257	Chatanpally	Farooqnagar	Mahal oobnag			HMDA
477	132	Kangula Kunta	365, 373, 374, 375.	Chatanpally	Farooqnagar	Mahal oobnag			HMDA
			32, 33	Allsabguda	Farooqnagar	Mahal oobnag			HMDA
478	134	Permandla Kunta	330	Doostal	Farooqnagar	Mahal oobnag			HMDA
			111	Buchiguda	Farooqnagar	Mahal oobnag			HMDA
479	135	Pedda Cheruvu	247	Doostal	Farooqnagar	Mahal oobnag			HMDA
480	136	Goova Kunta	56, 59	Buchiguda	Farooqnagar	Mahal oobnag			HMDA
481	137	Nagreddy Kunta	121, 122	Buchiguda	Farooqnagar	Mahal oobnag			HMDA

* This lake is recorded in the Revenue Records but not existing on the field (as reported by the Collector)

** This lake is not recorded in the Revenue Records and also not existing on the field (as reported by the Collector)



S. No.	Lake ID	Lake Name	Sy.No	Village	Mandal	Distr ct	Latitude	Longitude	Jursidiction
524	221	Mogullakunta	223	Veeripally	Kothur	Mahal oobnag			HMDA
525	223	Ulakunta	514	Veeripally	Kothur	Mahal oobnag			HMDA
526	224	Kummari kunta	71	Veeripally	Kothur	Mahal oobnag			HMDA
527	225	Nallakunta	1365	Nandigama	Kothur	Mahal oobnag			HMDA
528	227	Ambapuram	1192/1	Nandigama	Kothur	Mahal oobnag			HMDA
529	228	Chennalah Cheruvu	1085	Nandigama	Kothur	Mahal oobnag			HMDA
530	229	Marrikunta	1035	Nandigama	Kothur	Mahal oobnag			HMDA
531	232	Thungakunta	886	Nandigama	Kothur	Mahal oobnag			HMDA
532	235	Mallalah Cheruvu	867	Nandigama	Kothur	Mahal oobnag			HMDA
533	238	Yangannagari	119	Nandigama	Kothur	Mahal oobnag			HMDA
534	240	Malloncheruvu	370	Nandigama	Kothur	Mahal oobnag			HMDA
535	243	Manda Cheruvu	318	Penjarla	Kothur	Mahal oobnag			HMDA
536	250	Pedda Erre Kunta	217	Penjarla	Kothur	Mahal oobnag			HMDA
537	254	Urakunta	148	Kodicherla	Kothur	Mahal oobnag			HMDA
538	255	Garla Cheruvu	265	Kodicherla	Kothur	Mahal oobnag			HMDA
539	259	Gottacheruvu	298	Siddapur	Kothur	Mahal oobnag			HMDA
540	260	Appakunta	333	Siddapur	Kothur	Mahal oobnag			HMDA
541	264	Saireddi Cheruvu	83	Kothur	Kothur	Mahal oobnag			HMDA
542	265	Kashnakunta	117	Kothur	Kothur	Mahal oobnag			HMDA
543	266	Godumakunta	189	Kothur	Kothur	Mahal oobnag			HMDA
544	268	Yeljamakunta	148	Thimnagar	Kothur	Mahal oobnag			HMDA
545	270	Ramalah Cheruvu	362	Gudur	Kothur	Mahal oobnag			HMDA
546	272	Kashonikunta	456	Gudur	Kothur	Mahal oobnag			HMDA
547	274	Upparavani kunta	14	Gudur	Kothur	Mahal oobnag			HMDA
548	275	Chinthakunta	94	Gudur	Kothur	Mahal oobnag			HMDA
549	276	Patel kunta	120	Theegapur	Kothur	Mahal oobnag			HMDA
550	278	Akkamma Cheruvu	631	Chegur	Kothur	Mahal oobnag			HMDA
551	279	Modemkunta	386	Chegur	Kothur	Mahal oobnag			HMDA
552	280	Kanderao kunta	858	Chegur	Kothur	Mahal oobnag			HMDA
553	288	Mangivanikunta	244	Chegur	Kothur	Mahal oobnag			HMDA
554	290	Thummalakunta	99	Inmulnarva	Kothur	Mahal oobnag			HMDA
555	291	Pedda Cheruvu	249	Inmulnarva	Kothur	Mahal oobnag			HMDA
556	292	Thathakunta	380	Inmulnarva	Kothur	Mahal oobnag			HMDA
557	294	Chakkakunta katta	296	Inmulnarva	Kothur	Mahal oobnag			HMDA
558	248	Nagula cheruvu	54	Penjarla	Kothur	Mahal oobnag			HMDA
559	252	Mamidikunta	294	Penjarla	Kothur	Mahal oobnag			HMDA
560	253	Mannekunta	11	Khaliguda	Kothur	Mahal oobnag			HMDA
561	/1	Thettekunta	627	Mamidipally	Kothur	Mahal oobnag			HMDA
562	200/N/oo	Kangula kunta	507	Mamidipally	Kothur	Mahal oobnag			HMDA
563	/3	Yennem Cheruvu	129	Mamidipally	Kothur	Mahal oobnag			HMDA
564	200/N/oo	Mothikula kunta	249	Edulapally	Kothur	Mahal oobnag			HMDA
565	200/N/oo	Modingudem kunta	599	Nandigama	Kothur	Mahal oobnag			HMDA
566	200/N/oo	Boorgu cheruvu	803	Nandigama	Kothur	Mahal oobnag			HMDA

* This lake is recorded in the Revenue Records but not existing on the field (as reported by the Collector)

** This lake is not recorded in the Revenue Records and also not existing on the field (as reported by the Collector)



24

S. No.	Lake ID	Lake Name	Sy.No	Village	Mandal	District	Latitude	Longitude	Jursidiction
609	748	Kothakunta	193	Jeedipally	Tupran	Medal			HMDA
610	750	Kudikunta	286	Jeedipally	Tupran	Medal			HMDA
611	757	Thalari Kunta	452	Manoharabad	Tupran	Medal			HMDA
612	758	Thalari Kunta	452	Manoharabad	Tupran	Medal			HMDA
613	760	Dharma reddikunta	458	Manoharabad	Tupran	Medal			HMDA
614	763	Harbanshi kunta	603	Manoharabad	Tupran	Medal			HMDA
615	770	Sai Kunta	9	Manoharabad	Tupran	Medal			HMDA
616	773	Pedda Chervu	79	Ramalpally	Tupran	Medal			HMDA
617	774	Eeranna Chervu	123	Ramalpally	Tupran	Medal			HMDA
618	776	Oora chervu	139	Imampur	Tupran	Medal			HMDA
619	779	Madalla Kunta	141	Venkatapur(Ag)	Tupran	Medal			HMDA
620	780	Salpakunta	56, 55	Venkatapur(Ag)	Tupran	Medal			HMDA
621	781	Chinthala kunta	101	Venkatapur(Ag)	Tupran	Medal			HMDA
622	782	Yerra Chervu	196	Venkatapur(Ag)	Tupran	Medal			HMDA
623	783	Gouthai Chervu	393, 358, 441	Ghanpur	Tupran	Medal			HMDA
624	784	Damara Kunta	330	Ghanpur	Tupran	Medal			HMDA
625	785	Ramreddy Kunta	274	Ghanpur	Tupran	Medal			HMDA
626	786	Pothreddykunta	187, 139	Ghanpur	Tupran	Medal			HMDA
627	790	Thimmai Chervu	279	Allapur	Tupran	Medal			HMDA
628	792	Thimmai Chervu	318	Allapur	Tupran	Medal			HMDA
629	793	Pedda Chervu	2,32,229	Allapur	Tupran	Medal			HMDA
630	794	Pedda Chervu	347	Allapur	Tupran	Medal			HMDA
631	795	Pedda Chervu	3,61,360	Allapur	Tupran	Medal			HMDA
632	798	Nagshetty kunta	151	Paleta	Tupran	Medal			HMDA
633	700/3	Usurala Kunta	198	Lingareddipet	Tupran	Medal			HMDA
634	700/6	Pochamma Kunta	101	Lingareddipet	Tupran	Medal			HMDA
635	700/15	Ailla Kunta	396	Ravelly	Tupran	Medal			HMDA
636	700/16	Manne vani kunta	364	Ravelly	Tupran	Medal			HMDA
637	700/17	Patel Kunta	303	Ravelly	Tupran	Medal			HMDA
638	700/18	Shivareddi kunta	365	Ravelly	Tupran	Medal			HMDA
639	700/19	Oora Chervu	450	Ravelly	Tupran	Medal			HMDA
640	700/20	Thirmalalah kunta	435	Ravelly	Tupran	Medal			HMDA
641	700/21	Okkala kunta	21	Ravelly	Tupran	Medal			HMDA
642	700/22	Nalla kunta	240	Ravelly	Tupran	Medal			HMDA
643	700/23	Kindikunta	215	Ravelly	Tupran	Medal			HMDA
644	700/24	Thummala Kunta	141	Venkatapur (PT)	Tupran	Medal			HMDA
645	700/25	Boggula Kunta	160	Venkatapur (PT)	Tupran	Medal			HMDA
646	700/26	Jeedikunta	100	Venkatapur (PT)	Tupran	Medal			HMDA
647	700/27	Bhooma Chervu	75	Venkatapur (PT)	Tupran	Medal			HMDA
648	700/28	Chelme kunta	10,71,08,109	Venkatapur (PT)	Tupran	Medal			HMDA
649	700/31	Oora Chervu	10,01,01,10,31,06,109	Brahmanpally	Tupran	Medal			HMDA
650	700/32	Thani kunta	49	Brahmanpally	Tupran	Medal			HMDA
651	700/33	Singam Kunta	60	Brahmanpally	Tupran	Medal			HMDA

* This lake is recorded in the Revenue Records but not existing on the field (as reported by the Collector)

Page 16 of 73

** This lake is not recorded in the Revenue Records and also not existing on the field (as reported by the Collector)



S. No.	Lake ID	Lake Name	Sv.No	Village	Mandal	District	Latitude	Longitude	Jurisdiction
695	700/105	Danthala Kunta	45	Malkepur	Tupran	Medal			HMDA
696	700/107	Myamma Chervu	90	Konaipally(PB)	Tupran	Medal			HMDA
697	700/108	Injeru Shikam	197	Konaipally(PB)	Tupran	Medal			HMDA
698	700/N/00	Sarvani Kunta	14	Allapur	Tupran	Medal			HMDA
699	700/N/00	Vasani Kunta	205	Allapur	Tupran	Medal			HMDA
700	700/N/00	Kunta Padi	323	Allapur	Tupran	Medal			HMDA
701	700/N/00	Dakurivani Kunta	323	Allapur	Tupran	Medal			HMDA
702	700/N/00	Pedda Kunta	164	ChetlaGouraram	Tupran	Medal			HMDA
703	700/N/00	Pedda Cheruvu	199	Dhatharpally	Tupran	Medal			HMDA
704	700/N/00	Pedda Cheruvu	114	Dharmarajpally	Tupran	Medal			HMDA
705	700/N/00	Kashabaina Kunta	76	Dharmarajpally	Tupran	Medal			HMDA
706	700/N/00	Brenkula Kunta	217	Ghanapur	Tupran	Medal			HMDA
707	700/N/00	Sunkari Vani Kunta	426	Ghanapur	Tupran	Medal			HMDA
708	700/N/00	Devuni Kunta	97	Imampur	Tupran	Medal			HMDA
709	700/N/00	Kamuni Kunta	153	Imampur	Tupran	Medal			HMDA
710	700/N/00	Erta Kunta	184	Islampur	Tupran	Medal			HMDA
711	700/N/00	Kooha Kunta	53	Jandapally	Tupran	Medal			HMDA
712	700/N/00	Seethalah Kunta	192	Jandapally	Tupran	Medal			HMDA
713	700/N/00	Dhasthagiri Kunta	208	Jandapally	Tupran	Medal			HMDA
714	700/N/00	Kumhari Kunta	156	Jandapally	Tupran	Medal			HMDA
715	700/N/00	Saikunta	359	Kallakal	Tupran	Medal			HMDA
716	700/N/00	Mamidi Kunta	116	Kallakal	Tupran	Medal			HMDA
717	700/N/00	Kumhari Kunta	252	Kistapur	Tupran	Medal			HMDA
718	700/N/00	Janigalebandham	368	Kistapur	Tupran	Medal			HMDA
719	700/N/00	Edlavani Kunta	284	Kistapur	Tupran	Medal			HMDA
720	700/N/00	Vadisela Kunta	189	Kistapur	Tupran	Medal			HMDA
721	700/N/00	Maktha Kunta	165	Kistapur	Tupran	Medal			HMDA
722	700/N/00	Chukkavani Kunta	265	Kistapur	Tupran	Medal			HMDA
723	700/N/00	Udugula Kunta	280	Kistapur	Tupran	Medal			HMDA
724	700/N/00	Kooha chervu	121	Konaipally (PT)	Tupran	Medal			HMDA
725	700/N/00	Oora Chervu	90,89	Konaipally (PT)	Tupran	Medal			HMDA
726	700/N/00	Laxmidevi Kunta	42	Konaipally (PB)	Tupran	Medal			HMDA
727	700/N/00	Dosala Kunta	245	Kucharam	Tupran	Medal			HMDA
728	700/N/00	Girayikunta	143	Kucharam	Tupran	Medal			HMDA
729	700/N/00	Theetekunta	116	Kucharam	Tupran	Medal			HMDA
730	700/N/00	Begarivani Kunta	200	Kucharam	Tupran	Medal			HMDA
731	700/N/00	Mallakunta	119	Lingareddypet	Tupran	Medal			HMDA
732	700/N/00	Pedda Cheruvu	158	Lingareddypet	Tupran	Medal			HMDA
733	700/N/00	Kothavani Kunta	70	Lingareddypet	Tupran	Medal			HMDA
734	700/N/00	Dhanthala Kunta	171	Malkepur	Tupran	Medal			HMDA
735	700/N/00	Thurka Chervu	73	Malkepur	Tupran	Medal			HMDA
736	700/N/00	Rajakunta	864	Manoharabad	Tupran	Medal			HMDA
737	700/N/00	Thomukunta	703	Manoharabad	Tupran	Medal			HMDA

* This lake is recorded in the Revenue Records but not existing on the field (as reported by the Collector)

** This lake is not recorded in the Revenue Records and also not existing on the field (as reported by the Collector)



S. No.	Lake ID	Lake Name	Sy.No	Village	Mandal	District	Latitude	Longitude	Jurisdiction
780	818	Bandam kunta	69	Chandapuram	Wargal	Medal			HMDA
781	819	Chintala Kunta	75	Masidpalli	Wargal	Medal			HMDA
782	820	Todellakunta	183	Masidpalli	Wargal	Medal			HMDA
783	821	Melakunta	52	Masidpalli	Wargal	Medal			HMDA
784	822	Kumhari kunta	25	Masidpalli	Wargal	Medal			HMDA
785	823	Bandam kunta	243	Masidpalli	Wargal	Medal			HMDA
786	824	Boinamma Cheruvu	344	Masidpalli	Wargal	Medal			HMDA
787	825	Erra kunta	275	Masidpalli	Wargal	Medal			HMDA
788	826	Barrenkala kunta	328	Masidpalli	Wargal	Medal			HMDA
789	827	Kotha cheruvu	805	Nintur	Wargal	Medal			HMDA
790	828	syamala cheruvu	948	Nintur	Wargal	Medal			HMDA
791	829	Mera cheruvu	67	Nintur	Wargal	Medal			HMDA
792	830	Nagula kunta		Nintur	Wargal	Medal			HMDA
793	831	Gutla cheruvu	167	Nintur	Wargal	Medal			HMDA
794	832	Pedda cheruvu	603	Nintur	Wargal	Medal			HMDA
795	833	Govindamma kunta	361	Nintur	Wargal	Medal			HMDA
796	834	Nemali kunta	452	Nintur	Wargal	Medal			HMDA
797	835	Kotha kunta	317	Nintur	Wargal	Medal			HMDA
798	836	kunta	207	Nintur	Wargal	Medal			HMDA
799	837	Barlakani kunta	71	Jabbapur	Wargal	Medal			HMDA
800	838	Manchi kunta	76	Jabbapur	Wargal	Medal			HMDA
801	839	Thurkavani kunta	46	Jabbapur	Wargal	Medal			HMDA
802	840	Banda kunta	14	Jabbapur	Wargal	Medal			HMDA
803	844	Malkabai ahwa	79	Mallaram	Wargal	Medal			HMDA
804	845	Atlonalwa kunta	79	Mallaram	Wargal	Medal			HMDA
805	846	Endrikavala kunta	38	Mallaram	Wargal	Medal			HMDA
806	847	Chintala cheruvu	47	Mallaram	Wargal	Medal			HMDA
807	848	Medi kunta		Mallaram	Wargal	Medal			HMDA
808	849	Pulcheru kunta	231	Mallaram	Wargal	Medal			HMDA
809	850	Chinta kunta	295	Mallaram	Wargal	Medal			HMDA
810	851	Kodem kunta	125	Mallaram	Wargal	Medal			HMDA
811	852	Yatham kunta	124	Mallaram	Wargal	Medal			HMDA
812	853	Roilbanda ahwa	79	Mallaram	Wargal	Medal			HMDA
813	854	Ganapathula kunta	79	Mallaram	Wargal	Medal			HMDA
814	856	Brahman cheruvu	837	Pamalaparti	Wargal	Medal			HMDA
815	857	Redya kunta	813	Pamalaparti	Wargal	Medal			HMDA
816	858	Bommala kunta	855	Pamalaparti	Wargal	Medal			HMDA
817	859	Pedda cheruvu	941	Pamalaparti	Wargal	Medal			HMDA
818	860	Mettu kunta	240	Pamalaparti	Wargal	Medal			HMDA
819	864	Patel cheruvu	131	Pamalaparti	Wargal	Medal			HMDA
820	866	Bheesani kunta	779	Pamalaparti	Wargal	Medal			HMDA
821	867	kannerao kunta	624	Pamalaparti	Wargal	Medal			HMDA
822	869	Veeris cheruvu	491	Pamalaparti	Wargal	Medal			HMDA

* This lake is recorded in the Revenue Records but not existing on the field (as reported by the Collector)

** This lake is not recorded in the Revenue Records and also not existing on the field (as reported by the Collector)



S. No.	Lake ID	Lake Name	Sy.No	Village	Mandal	District	Latitude	Longitude	Jursidiction
866	800/19	Bandam cheruvu	19	Ramchandrapuram	Wargal	Medal			HMDA
867	800/21	Devuni kunta	93	Welur	Wargal	Medal			HMDA
868	800/22	Parkavani kunta	630	Welur	Wargal	Medal			HMDA
869	800/23	Rangam cheruvu	422	Welur	Wargal	Medal			HMDA
870	800/24	Kummarl kunta	641	Welur	Wargal	Medal			HMDA
871	800/25	Rajumala cheruvu	595	Welur	Wargal	Medal			HMDA
872	800/25	Patel cheruvu	583	Welur	Wargal	Medal			HMDA
873	800/27	Devara cheruvu	200	Anantagiripalli	Wargal	Medal			HMDA
874	800/28	Makkal kunta	239	Anantagiripalli	Wargal	Medal			HMDA
875	800/29	Ananthuni kunta	356	Anantagiripalli	Wargal	Medal			HMDA
876	800/30	Krishnamma kunta	277	Anantagiripalli	Wargal	Medal			HMDA
877	800/31	Bondelu kunta	243	Anantagiripalli	Wargal	Medal			HMDA
878	800/34	Rayanl cheruvu	245,246,247,244	Minallpet	Wargal	Medal			HMDA
879	800/35	Thatha kunta	133	Minallpet	Wargal	Medal			HMDA
880	800/36	Thelu cheruvu	25	Minallpet	Wargal	Medal			HMDA
881	800/37	Kalal cheruvu	22	Minallpet	Wargal	Medal			HMDA
882	800/38	Chintala cheruvu	97-	Tunki Khalsa	Wargal	Medal			HMDA
883	800/39	Pedda kunta	216	Tunki Khalsa	Wargal	Medal			HMDA
884	800/40	Bomplidi kunta	463	Tunki Khalsa	Wargal	Medal			HMDA
885	800/41	Madigani kunta	579	Tunki Khalsa	Wargal	Medal			HMDA
886	800/42	Yedula kunta	797	Tunki Khalsa	Wargal	Medal			HMDA
887	800/43	Gudi kunta	825,826	Tunki Khalsa	Wargal	Medal			HMDA
888	800/46	Brahmandja kunta	237	Tunki Khalsa	Wargal	Medal			HMDA
889	800/49	Handreddi kunta	360	Tunki Khalsa	Wargal	Medal			HMDA
890	800/50	Mamri kunta	391	Tunki Khalsa	Wargal	Medal			HMDA
891	800/51	Thagal Khan	619,620,622-	Tunki Khalsa	Wargal	Medal			HMDA
892	800/54	sakara kunta	667,668	Tunki Khalsa	Wargal	Medal			HMDA
893	800/55	Barpatala kunta	672	Tunki Khalsa	Wargal	Medal			HMDA
894	800/56	Singamanl kunta	768	Tunki Khalsa	Wargal	Medal			HMDA
895	800/N/00	Yatham cheruvu	651	Nemtur	Wargal	Medal			HMDA
896	800/N/00	Mallai kunta	165	Shakharam	Wargal	Medal			HMDA
897	800/N/00	Shanmai kunta	294	Shakharam	Wargal	Medal			HMDA
898	800/N/00	Masjid kunta	85	Shakharam	Wargal	Medal			HMDA
899	800/N/00	Nakkaraju kunta	335	Veluru	Wargal	Medal			HMDA
900	800/N/00	Dumbalavani kunta	214	Meenaji pet	Wargal	Medal			HMDA
901	800/N/00	Laxman rao kunta	251	Meenaji pet	Wargal	Medal			HMDA
902	800/N/00	kunta	256	Meenaji pet	Wargal	Medal			HMDA
903	800/N/00	kunta	319	Meenaji pet	Wargal	Medal			HMDA
904	601	Peddacheru	288	Kollur	R.C.Puram	Medal			HMDA
905	602	Nagulakunta	135	Edulnagulpally	R.C.Puram	Medal			HMDA
906	603	Talacheru	101	Kollur/ ENPally	R.C.Puram	Medal			HMDA
907	604	Makthakunta	348	Velimeia	R.C.Puram	Medal			HMDA

* This lake is recorded in the Revenue Records but not existing on the field (as reported by the Collector)

** This lake is not recorded in the Revenue Records and also not existing on the field (as reported by the Collector)



S. No.	Lake ID	Lake Name	Sv.No	Village	Mandal	District	Latitude	Longitude	Jurisdiction
948	1561	Palle Cheru	67	Arutla	Sangareddy	Medal			HMDA
949	1562	Ramasani Kunta	46	Arutla	Sangareddy	Medal			HMDA
950	1568	Mukkarivani Kunta	110	Chidruppa	Sangareddy	Medal			HMDA
951	1569	Kannavani Kunta	137	Chidruppa	Sangareddy	Medal			HMDA
952	1570	Pedda Cheru	245	Chidruppa	Sangareddy	Medal			HMDA
953	1571	Godavani Kunta	293	Chidruppa	Sangareddy	Medal			HMDA
954	1572	Edgivani Kunta	586	Chidruppa	Sangareddy	Medal			HMDA
955	1580	Kotha Cheru	457	Ismaalkhanpet	Sangareddy	Medal			HMDA
956	1581	Marri Kunta	412	Ismaalkhanpet	Sangareddy	Medal			HMDA
957	1582	Mallam Cheru	573	Fasalwadi	Sangareddy	Medal			HMDA
958	1583	Gidda Cheru	406	Fasalwadi	Sangareddy	Medal			HMDA
959	1584	Pedda Cheru	632	Fasalwadi	Sangareddy	Medal			HMDA
960	1586		0	Kalabgoor	Sangareddy	Medal			HMDA
		Nara Kunta	230	Fasalwadi	Sangareddy	Medal			HMDA
961	1587	Pulivani Kunta	641	Kalabgoor	Sangareddy	Medal			HMDA
962	1588	Nagula Cheru	648	Kalabgoor	Sangareddy	Medal			HMDA
963	1590	Mahaboob Sagar	180	Sangareddy	Sangareddy	Medal			HMDA
		Errakunta	193	Kalvakunta	Sangareddy	Medal			HMDA
964	1591	Kapu Kunta	348	Tadlapally	Sangareddy	Medal			HMDA
965	1594	Pedda Cheru	448	Kalabgoor	Sangareddy	Medal			HMDA
966	1596	Karmani Kunta	155	Kalvakunta	Sangareddy	Medal			HMDA
967	1597	Mahaboob Sagar	45	Kalvakunta	Sangareddy	Medal			HMDA
968	1598	Devuni Kunta	283	Sangareddy	Sangareddy	Medal			HMDA
969	1599	Masan' Kunta	107	Pothireddypally	Sangareddy	Medal			HMDA
970	1500/3	Dundamala Kunta	305	Kothlapur	Sangareddy	Medal			HMDA
971	1500/4	Pochamma Kunta	13	Kothlapur	Sangareddy	Medal			HMDA
972	1500/5	Nalla Kunta Shikam	82	Kothlapur	Sangareddy	Medal			HMDA
973	1500/6	Pedda Cheru	124	Maktha Allur	Sangareddy	Medal			HMDA
974	1500/7	Thammall Kunta	89	Maktha Allur	Sangareddy	Medal			HMDA
975	1500/8	Kotha Cheru	127	Utterpally	Sangareddy	Medal			HMDA
976	1500/11	Devuni Kunta	376	Sangareddy	Sangareddy	Medal			HMDA
977	1500/12	Chinthala Cheru	424	Sangareddy	Sangareddy	Medal			HMDA
978	1500/13	Kesugari Kunta	618	Sangareddy	Sangareddy	Medal			HMDA
979	1401	Inam Kunta	27	Doulatabad	Hathnora	Medal			HMDA
980	1402	Chakeri Kunta	350	Doulatabad	Hathnora	Medal			HMDA
981	1403	Almalakunta	2	Doulatabad	Hathnora	Medal			HMDA
982	1405	Vanappa Kunta	310	Doulatabad	Hathnora	Medal			HMDA
983	1411	Kothacheru	43	Nastipur	Hathnora	Medal			HMDA
984	1412	Peddacheru	1	Nastipur	Hathnora	Medal			HMDA
985	1416	Errakunta	309	Kasala	Hathnora	Medal			HMDA
986	1421	Rethivanikunta	486	Kasala	Hathnora	Medal			HMDA
987	1425	Mamidicheruvu	314	Reddykhanapur	Hathnora	Medal			HMDA

* This lake is recorded in the Revenue Records but not existing on the field (as reported by the Collector)

** This lake is not recorded in the Revenue Records and also not existing on the field (as reported by the Collector)



S. No.	Lake ID	Lake Name	Sy.No	Village	Mandal	District	Latitude	Longitude	Jurisdiction
1028	1400/15	Peddacheruvu	39	Chinthalcheru	Hathnoora	Medal			HMDA
1029	1400/19	Bathukammakunta	412	Chinthalcheru	Hathnoora	Medal			HMDA
1030	1400/20	Kindikunta	397	Chinthalcheru	Hathnoora	Medal			HMDA
1031	1400/24	Ambativankunta	359	Chinthalcheru	Hathnoora	Medal			HMDA
1032	1400/25	Baglikunta	554	Borpatla	Hathnoora	Medal			HMDA
1033	1400/27	Jakkalakunta	532	Chinthalcheru	Hathnoora	Medal			HMDA
1034	1400/N/o	Remasamudram	126	Mangapur	Hathnoora	Medal			HMDA
1035	1400/N/o	Mallareddikunta	205	Mangapur	Hathnoora	Medal			HMDA
1036	1400/N/o	Nogireddikunta	358	Mangapur	Hathnoora	Medal			HMDA
1037	1400/N/o	Peddacheruvu	192	Doultabad	Hathnoora	Medal			HMDA
1038	1400/N/o	Itikejakunta	332	Doultabad	Hathnoora	Medal			HMDA
1039	1400/N/o	Peddacheruvu	266	Kasala	Hathnoora	Medal			HMDA
1040	1400/N/o	Somasamudram	337	Kasala	Hathnoora	Medal			HMDA
1041	1400/N/o	Kummarkunta	469	Kasala	Hathnoora	Medal			HMDA
1042	1400/N/o	Bheemunicheru	367	Borpatla	Hathnoora	Medal			HMDA
1043	1400/N/o	Kamala Kunta	371	Borpatla	Hathnoora	Medal			HMDA
1044	1400/N/o	Peenugula Kunta	12	Chandapur	Hathnoora	Medal			HMDA
1045	1400/N/o	Mundari Cheruvu	41	Chandapur	Hathnoora	Medal			HMDA
1046	1400/N/o	Peenugula Kunta	231	Gundlamachnoor	Hathnoora	Medal			HMDA
1047	1400/N/o 014	Yerra Kunta	8	Bokkalagudem H/o Gundlamachnoor	Hathnoora	Medal			HMDA
1048	1400/N/o	Kativani Kunta	176	Gundlamachnoor	Hathnoora	Medal			HMDA
1049	1400/N/o	Gulfo Kunta	151	Gundlamachnoor	Hathnoora	Medal			HMDA
1050	1400/N/o 017	Nalla Kunta	37	Bokkalagudem H/o Gundlamachnoor	Hathnoora	Medal			HMDA
1051	1400/N/o	Chintala Kunta	157	Kodipaka	Hathnoora	Medal			HMDA
1052	1400/N/o	Kotta Kunta	144	Kodipaka	Hathnoora	Medal			HMDA
1053	1400/N/o	Hanumanth Kunta	129	Kodipaka	Hathnoora	Medal			HMDA
1054	1400/N/o	Peddacheru	84	Mucharla	Hathnoora	Medal			HMDA
1055	1400/N/o	Thammala Kunta	97	Mucharla	Hathnoora	Medal			HMDA
1056	1400/N/o	Nageti Cheruvu	77	Mucharla	Hathnoora	Medal			HMDA
1057	1400/N/o	Mangalivanikunta	21	Nagaram	Hathnoora	Medal			HMDA
1058	1400/N/o	Gidde Kunta	274	Palpanoor	Hathnoora	Medal			HMDA
1059	1400/N/o	Gudla Kunta	265	Palpanoor	Hathnoora	Medal			HMDA
1060	1400/N/o	Bommala Kunta	38	Palpanoor	Hathnoora	Medal			HMDA
1061	1400/N/o	Karnala Kunta	285	Palpanoor	Hathnoora	Medal			HMDA
1062	1400/N/o	Siddanna Kunta	362	Reddy Khanapur	Hathnoora	Medal			HMDA
1063	1400/N/o	Gollavani Kunta	319	Reddy Khanapur	Hathnoora	Medal			HMDA
1064	1400/N/o	Yerra Kunta	342	Reddy Khanapur	Hathnoora	Medal			HMDA
1065	1400/N/o	Chaki Cheruvu	302	Reddy Khanapur	Hathnoora	Medal			HMDA
1066	1400/N/o	Yellammakunta	384	Reddy Khanapur	Hathnoora	Medal			HMDA
1067	1400/N/o	Sunkarikunta	470	Reddy Khanapur	Hathnoora	Medal			HMDA
1068	1400/N/o	Kummarikunta	519	Reddy Khanapur	Hathnoora	Medal			HMDA

* This lake is recorded in the Revenue Records but not existing on the field (as reported by the Collector)

Page 26 of 73

** This lake is not recorded in the Revenue Records and also not existing on the field (as reported by the Collector)



30

S. No.	Lake ID	Lake Name	Sy.No	Village	Mandal	District	Latitude	Longitude	Jursidiction
1111	1298	saggarajukunta	261	Isnapur	Patancheru	Medal			HMDA
1112	1299	Banda kunta	36	Pashamailaram	Patancheru	Medal			HMDA
1113	1200/12	Kangula Kunta	186	Kardanoor	Patancheru	Medal			HMDA
1114	1200/14	Choudar Kunta	242	Kardanoor	Patancheru	Medal			HMDA
1115	1200/4	Vallakunta	87	Bhanoor	Patancheru	Medal			HMDA
1116	1200/5	Yellalah kunta	147	Bhanoor	Patancheru	Medal			HMDA
1117	1200/7	Gudepuvanikunta	285	Nandigama	Patancheru	Medal			HMDA
1118	1200/17	Yennachervu	483	Muthangi	Patancheru	Medal			HMDA
1119	1200/16	Pochammachervu	146	Muthangi	Patancheru	Medal			HMDA
1120	1244	Gourannakunta	82	Pocharam	Patancheru	Medal			HMDA
1121	1219	Nalachervu	196	BACHUGUDA	Patancheru	Medal			HMDA
1122	1231	Kummineni chervu	46	Rameshwarabanda	Patancheru	Medal			HMDA
1123	1229	Peddavagulajaluku	76	Rameshwarabanda	Patancheru	Medal			HMDA
1124	1230	Chandamamakunta	84	Rameshwarabanda	Patancheru	Medal			HMDA
1125	1232	Vardakunta	180	Rameshwarabanda	Patancheru	Medal			HMDA
1126	1233	Giddakunta	155	Rameshwarabanda	Patancheru	Medal			HMDA
1127	1234	Machukunta	10	Rendlagadda(Rames	Patancheru	Medal			HMDA
1128	1200/7	Gudepuvanikunta	285	Nandigama	Patancheru	Medal			HMDA
1129	1200/27	Deva Cheruvu	187	Wadakpally	Patancheru	Medal			HMDA
1130	1200/24	Maddela Kunta	62	Wadakpally	Patancheru	Medal			HMDA
1131	1200/29	Timmareddy Kunta	225	Wadakpally	Patancheru	Medal			HMDA
1132	1236	Nalla Cheruvu	30	Wadakpally	Patancheru	Medal			HMDA
1133	1200/26	Yerra Kunta	1,67,168	Wadakpally	Patancheru	Medal			HMDA
1134	1200/25	Mathkula Kunta	175	Wadakpally	Patancheru	Medal			HMDA
1135	1200/23	Kotha cheru	47	Wadakpally	Patancheru	Medal			HMDA
1136	1200/22	Kumhari Kunta	75	Wadakpally	Patancheru	Medal			HMDA
1137	1223	Choudarj chervu	134	Indresham	Patancheru	Medal			HMDA
1138	1227	Maydarichervu	353	Indresham	Patancheru	Medal			HMDA
1139	1224	Angalakhunta	78,79	Indresham	Patancheru	Medal			HMDA
1140	1225	Giddekunta	32	Indresham	Patancheru	Medal			HMDA
1141	1226	Saikunta	4	Indresham	Patancheru	Medal			HMDA
1142	1202	Merpuchervu	181	Chinnakanjarla	Patancheru	Medal			HMDA
1143	1203	Chintakunta	192	Chinnakanjarla	Patancheru	Medal			HMDA
1144	1205	Nancheru	290	Chinnakanjarla	Patancheru	Medal			HMDA
1145	1206	Kudr Kunta	384	Chinnakanjarla	Patancheru	Medal			HMDA
1146	1207	Nallakunta	409	Chinnakanjarla	Patancheru	Medal			HMDA
1147	1200	Gandlawanikunta	500	Chinnakanjarla	Patancheru	Medal			HMDA
1148	1201	Kopuchervu	586	Chinnakanjarla	Patancheru	Medal			HMDA
1149	1204	Tummalakunta	294	Chinnakanjarla	Patancheru	Medal			HMDA
1150	1215	Bachuvani Kunta	27	Inole	Patancheru	Medal			HMDA
1151	1222	Yegita kunta	30/1	Inole	Patancheru	Medal			HMDA
1152	1217	Yerrakunta	56/1	Inole	Patancheru	Medal			HMDA

* This lake is recorded in the Revenue Records but not existing on the field (as reported by the Collector)

Page 28 of 73

** This lake is not recorded in the Revenue Records and also not existing on the field (as reported by the Collector)



S. No.	Lake ID	Lake Name	Sv.No	Village	Mandal	District	Latitude	Longitude	Jurisdiction
1196	1200/N/o	Edulakunta	31	Patighanpur	Patancheru	Medal			HMDA
1197	1200/N/o	Shallon kunta	552	Patighanpur	Patancheru	Medal			HMDA
1198	1200/N/o	Tetyakunta	620	Patighanpur	Patancheru	Medal			HMDA
1199	1200/N/o	Edlgevanikunta	17	Indresham	Patancheru	Medal			HMDA
1200	1200/N/o	Gandikunta	471	Chitkul	Patancheru	Medal			HMDA
1201	1200/N/o	Podalakunta	389	Muthangi	Patancheru	Medal			HMDA
1202	1200/N/o	Tellakunta	379	Muthangi	Patancheru	Medal			HMDA
1203	1100	Chintalakunta	100	Ibrahimbad	Narsapur	Medal			HMDA
1204	1103	Yelgonkunta	62	Ibrahimbad	Narsapur	Medal			HMDA
1205	1105	Karnalakunta	67	Ibrahimbad	Narsapur	Medal			HMDA
1206	1106	Peddacheruvu	10	Ibrahimbad	Narsapur	Medal			HMDA
1207	1107	Nagonkunta	284	Ahmednagar	Narsapur	Medal			HMDA
1208	1108	Vodulakunta	280	Ahmednagar	Narsapur	Medal			HMDA
1209	1109	Ramdaskunta	27	Ahmednagar	Narsapur	Medal			HMDA
1210	1110	Potlgarikunta	21	Ahmednagar	Narsapur	Medal			HMDA
1211	1112	Peddacheruvu	277	Ahmednagar	Narsapur	Medal			HMDA
1212	1115	Papanikunta	14/1	Admapur	Narsapur	Medal			HMDA
1213	1117	Komatikunta	117	Admapur	Narsapur	Medal			HMDA
1214	1118	Tippasankunta	134/1	Admapur	Narsapur	Medal			HMDA
1215	1120	Anammakunta	74	Jakkapally	Narsapur	Medal			HMDA
1216	1121	Nariakunta	30	Jakkapally	Narsapur	Medal			HMDA
1217	1128	Turkavanichinnaku	271	Nagulapally	Narsapur	Medal			HMDA
1218	1129	Yerrakunta	251	Nagulapally	Narsapur	Medal			HMDA
1219	1130	Gommalakunta	221	Nagulapally	Narsapur	Medal			HMDA
1220	1131	Karnala	194	Nagulapally	Narsapur	Medal			HMDA
1221	1132	Nagulacheruvu	148	Nagulapally	Narsapur	Medal			HMDA
1222	1133	Karnalapeddakunta	163	Nagulapally	Narsapur	Medal			HMDA
1223	1135	Peddacheruvu	104	Chippalurthy	Narsapur	Medal			HMDA
1224	1136	Yekkapathikunta	35	Chippalurthy	Narsapur	Medal			HMDA
1225	1137	Thimmakunta	81	Chippalurthy	Narsapur	Medal			HMDA
1226	1139	Gollavanikunta	196	Reddipally	Narsapur	Medal			HMDA
1227	1142	Peddacheruvu	155	Reddipally	Narsapur	Medal			HMDA
1228	1144	Oorakunta	236	Reddipally	Narsapur	Medal			HMDA
1229	1148	Pochanpeddacheru	90	Manthur	Narsapur	Medal			HMDA
1230	1164	Damaracheruvu	18	Tirmolapur	Narsapur	Medal			HMDA
1231	1165	Chakrikunta	271	Tujalpur	Narsapur	Medal			HMDA
1232	1166	Manthrikunta	302	Tujalpur	Narsapur	Medal			HMDA
1233	1167	Kurmakunta	329	Tujalpur	Narsapur	Medal			HMDA
1234	1168	Damracheruvu	212	Tujalpur	Narsapur	Medal			HMDA
1235	1170	Kocheruvu	38	Brahmanpally	Narsapur	Medal			HMDA
1236	1172	Kothacheruvu	63	Brahmanpally	Narsapur	Medal			HMDA
1237	1173	Namlecheruvu	51	Brahmanpally	Narsapur	Medal			HMDA

* This lake is recorded in the Revenue Records but not existing on the field (as reported by the Collector)

** This lake is not recorded in the Revenue Records and also not existing on the field (as reported by the Collector)



S. No.	Lake ID	Lake Name	Sv.No	Village	Mandal	District	Latitude	Longitude	Jursidiction
1280	1100/54	Papsakunta	69	Kagazmaddur	Narsapur	Medal			HMDA
1281	1100/55	Pathikunta	301	Kagazmaddur	Narsapur	Medal			HMDA
1282	1100/55	Peddacheruvu	123	Kagazmaddur	Narsapur	Medal			HMDA
1283	1100/58	Kothakunta	154	Kagazmaddur	Narsapur	Medal			HMDA
1284	1100/59	Yarakunta	63	Kagazmaddur	Narsapur	Medal			HMDA
1285	1100/6	Kummarikunta	45	Chinnachinthakunta	Narsapur	Medal			HMDA
1286	1100/60	Chowdaricheruvu	158	Kagazmaddur	Narsapur	Medal			HMDA
1287	1100/62	Doracheruvu	26	Kondapur	Narsapur	Medal			HMDA
1288	1100/63	Thumacheruvu	7	Kondapur	Narsapur	Medal			HMDA
1289	1100/64	Veerannacheruvu	115	Nathnallally	Narsapur	Medal			HMDA
1290	1100/65	Malkacheruvu	117, 116	Nathnallally	Narsapur	Medal			HMDA
1291	1100/67	Kothacheruvu	119	Nathnallally	Narsapur	Medal			HMDA
1292	1100/68	Kindikunta	132	Nathnallally	Narsapur	Medal			HMDA
1293	1100/69	Meedikunta	130	Nathnallally	Narsapur	Medal			HMDA
1294	1100/7	Karnalavanikunta	71	Chinnachinthakunta	Narsapur	Medal			HMDA
1295	1100/71	Udgalakunta	216	Nathnallally	Narsapur	Medal			HMDA
1296	1100/N/o	Pochamma kunta	30	Ibrahimbadd	Narsapur	Medal			HMDA
1297	1100/N/o	Pochamma kunta	121	Nagulapally	Narsapur	Medal			HMDA
1298	1100/N/o	Pathikunta	228	Chippalpurthy	Narsapur	Medal			HMDA
1299	1100/N/o	Peddacheruvu	118	Mohammadabad	Narsapur	Medal			HMDA
1300	1100/N/o	Nagasonikunta	193	Reddipally	Narsapur	Medal			HMDA
1301	1100/N/o	Chakallvanikunta	204	Reddipally	Narsapur	Medal			HMDA
1302	1100/N/o	Polkammakunta	20	Reddipally	Narsapur	Medal			HMDA
1303	1100/N/o	Mangallvanikunta	219	Reddipally	Narsapur	Medal			HMDA
1304	1100/N/o	Mellakunta	133	Manthur	Narsapur	Medal			HMDA
1305	1100/N/o	Pddecheruvu	140	Khajipet	Narsapur	Medal			HMDA
1306	1100/N/o	Raghavakunta	107	Khajipet	Narsapur	Medal			HMDA
1307	1100/N/o	Bachannagari kunta	97	Ibrahimbadd	Narsapur	Medal			HMDA
1308	1100/N/o	Anthireddikunta	320	Khajipet	Narsapur	Medal			HMDA
1309	1100/N/o	Tebulakunta	386	Khajipet	Narsapur	Medal			HMDA
1310	1100/N/o	Veeralahakunta	342	Khajipet	Narsapur	Medal			HMDA
1311	1100/N/o	Kothakunta	366	Khajipet	Narsapur	Medal			HMDA
1312	1100/N/o	Komatikunta	285	Khajipet	Narsapur	Medal			HMDA
1313	1100/N/o	Mothkula kunta	436	Khajipet	Narsapur	Medal			HMDA
1314	1100/N/o	Kondrivanikunta	115	Khajipet	Narsapur	Medal			HMDA
1315	1100/N/o	Chennaikunta	15	Tirmalapur	Narsapur	Medal			HMDA
1316	1100/N/o	Kashakunta	38	Tulajpur	Narsapur	Medal			HMDA
1317	1100/N/o	Sangalkunta	236	Tulajpur	Narsapur	Medal			HMDA
1318	1100/N/o	Mannevanikunta	160	Ibrahimbadd	Narsapur	Medal			HMDA
1319	1100/N/o	Veerannakunta	263	Tulajpur	Narsapur	Medal			HMDA
1320	1100/N/o	Tungakunta	216	Tulajpur	Narsapur	Medal			HMDA
1321	1100/N/o	Gollavanikunta	41	Brahmonpally	Narsapur	Medal			HMDA
1322	1100/N/o	Venkannagarikunta	317	Tingapur	Narsapur	Medal			HMDA

* This lake is recorded in the Revenue Records but not existing on the field (as reported by the Collector)

** This lake is not recorded in the Revenue Records and also not existing on the field (as reported by the Collector)



S. No.	Lake ID	Lake Name	Sy.No	Village	Mandal	District	Latitude	Longitude	Jursidiction
1363	1000	Peddakunta	15	Lakshmapur	Jinnaram	Medal			HMDA
1364	1001	Anthanna kunta	45	Lakshmapur	Jinnaram	Medal			HMDA
1365	1004	Borugu kunta	164	Kottapalli	Jinnaram	Medal			HMDA
1366	1005	mamidi kunta	219	Kottapalli	Jinnaram	Medal			HMDA
1367	1007	Mañanna kunta	42	Nallavalli	Jinnaram	Medal			HMDA
1368	1008	Buddha kunta	60	Nallavalli	Jinnaram	Medal			HMDA
1369	1009	Bommana kunta	70	Nallavalli	Jinnaram	Medal			HMDA
1370	1010	Macha kunta	119	Nallavalli	Jinnaram	Medal			HMDA
1371	1011	Yerra cheruvu	147	Nallavalli	Jinnaram	Medal			HMDA
1372	1012	Dabba cheruvu	317	Nallavalli	Jinnaram	Medal			HMDA
1373	1013	Pathi Kunta	185	Nallavalli	Jinnaram	Medal			HMDA
1374	1014	Regadi Kunta	133	Nallavalli	Jinnaram	Medal			HMDA
1375	1015	Nalla Cheruvu	223	Nallavalli	Jinnaram	Medal			HMDA
1376	1016	Sayanagari Kunta	294	Nallavalli	Jinnaram	Medal			HMDA
1377	1017	Patel Cheruvu	27	Mambapur	Jinnaram	Medal			HMDA
1378	1018	Yelka Cheruvu	216	Mambapur	Jinnaram	Medal			HMDA
1379	1019	vudgola kunta	234	Mambapur	Jinnaram	Medal			HMDA
1380	1020	kunnevani kunta	235	Mambapur	Jinnaram	Medal			HMDA
1381	1021	baman Cheruvu	247	Mambapur	Jinnaram	Medal			HMDA
1382	1022	mamba cheruvu	381	Mambapur	Jinnaram	Medal			HMDA
1383	1025	Yerra cheruvu	67	Gummadidala	Jinnaram	Medal			HMDA
1384	1026	Yerra cheruvu	68	Gummadidala	Jinnaram	Medal			HMDA
1385	1027	Nayanna cheruvu	208	Gummadidala	Jinnaram	Medal			HMDA
1386	1028	yellamma cheruvu	288	Gummadidala	Jinnaram	Medal			HMDA
1387	1029	poloon kunta	789	Gummadidala	Jinnaram	Medal			HMDA
1388	1030	Regadi Kunta	197	Gummadidala	Jinnaram	Medal			HMDA
1389	1031	Agam Kunta	512	Gummadidala	Jinnaram	Medal			HMDA
1390	1032	Bogam Kunta	535	Gummadidala	Jinnaram	Medal			HMDA
1391	1033	Yelka Cheruvu	701	Gummadidala	Jinnaram	Medal			HMDA
1392	1034	Uri cheruvu	48	Anantharam	Jinnaram	Medal			HMDA
1393	1035	Uri cheruvu	154	Anantharam	Jinnaram	Medal			HMDA
1394	1038	Kotha kunta	80	Kanukunta	Jinnaram	Medal			HMDA
1395	1039	Peddavani kunta	180	Kanukunta	Jinnaram	Medal			HMDA
1396	1040	Nalla kunta	224	Kanukunta	Jinnaram	Medal			HMDA
1397	1041	Masani kunta	224	Kanukunta	Jinnaram	Medal			HMDA
1398	1042	Thunkavani kunta	238	Kanukunta	Jinnaram	Medal			HMDA
1399	1043	Varendani kunta	547	Kanukunta	Jinnaram	Medal			HMDA
1400	1044	Thiramalalah	556	Kanukunta	Jinnaram	Medal			HMDA
1401	1045	Naldavani kunta	617/1	Kanukunta	Jinnaram	Medal			HMDA
1402	1046	Kukataya cheruvu	632	Kanukunta	Jinnaram	Medal			HMDA
1403	1047	Pedda kunta	809	Kanukunta	Jinnaram	Medal			HMDA
1404	1048	Bandlavani kunta	778	Kanukunta	Jinnaram	Medal			HMDA

* This lake is recorded in the Revenue Records but not existing on the field (as reported by the Collector)

** This lake is not recorded in the Revenue Records and also not existing on the field (as reported by the Collector)



S. No.	Lake ID	Lake Name	Sy.No	Village	Mandal	District	Latitude	Longitude	Jurisdiction
1448	1000/28	Nayina Vani Kunta	286	Kodakanchi	Jinnaram	Medal			HMDA
1449	1000/29	Gidde Kunta	339	Kodakanchi	Jinnaram	Medal			HMDA
1450	1000/3	kothha cheruvu	357	Solokpalli	Jinnaram	Medal			HMDA
1451	1000/30	Chandru Kunta	289	Kodakanchi	Jinnaram	Medal			HMDA
1452	1000/31	Gundla Kunta	239	Kodakanchi	Jinnaram	Medal			HMDA
1453	1000/32	Mangali Kunta	262	Kodakanchi	Jinnaram	Medal			HMDA
1454	1000/33	Nalla Cheruvu	44	Putta Guda	Jinnaram	Medal			HMDA
1455	1000/34	Golla Kunta	226	Putta Guda	Jinnaram	Medal			HMDA
1456	1000/35	Bangalah Kunta	20	Putta Guda	Jinnaram	Medal			HMDA
1457	1000/36	Akkamma cheruvu	70	Jinnaram	Jinnaram	Medal			HMDA
1458	1000/37	Rayni Cheruvu	252	Jinnaram	Jinnaram	Medal			HMDA
1459	1000/38	Boyina Kunta	992	Jinnaram	Jinnaram	Medal			HMDA
1460	1000/39	Posani Kunta	1015	Jinnaram	Jinnaram	Medal			HMDA
1461	1000/4	Medigvani kunta	463	Solokpalli	Jinnaram	Medal			HMDA
1462	1000/40	Pothuraju kunta	239	Annaram	Jinnaram	Medal			HMDA
1463	1000/41	Challai kunta	250	Annaram	Jinnaram	Medal			HMDA
1464	1000/42	kotha cheruvu	373	Annaram	Jinnaram	Medal			HMDA
1465	1000/47	Bameshwaram	404	Annaram	Jinnaram	Medal			HMDA
1466	1000/5	Shivani kunta	682	Solokpalli	Jinnaram	Medal			HMDA
1467	1000/50	Perusha Cheruvu	64/1	Wailai	Jinnaram	Medal			HMDA
1468	1000/51	Nagula kunta	130	Wailai	Jinnaram	Medal			HMDA
1469	1000/52	Lingam Cheruvu	190	Wailai	Jinnaram	Medal			HMDA
1470	1000/53	Baman Kunta	478	Wailai	Jinnaram	Medal			HMDA
1471	1000/54	Veeru Sheti Kunta	122	Wailai	Jinnaram	Medal			HMDA
1472	1000/55	Fathe Khan Kunta	189	Wailai	Jinnaram	Medal			HMDA
1473	1000/56	Uppari Vani Kunta	175	Wailai	Jinnaram	Medal			HMDA
1474	1000/57	Khaji Kunta	188	Wailai	Jinnaram	Medal			HMDA
1475	1000/58	Patli Kunta	325	Wailai	Jinnaram	Medal			HMDA
1476	1000/59	Baman kunta	4	Chetta potharam	Jinnaram	Medal			HMDA
1477	1000/6	Chintala kunta	738	Solekpalli	Jinnaram	Medal			HMDA
1478	1000/60	Bandam kunta	43	Chetta potharam	Jinnaram	Medal			HMDA
1479	1000/61	Sanganath kunta	65	Chetta potharam	Jinnaram	Medal			HMDA
1480	1000/62	Ayyamma cheruvu	6	Gadda Potharam	Jinnaram	Medal			HMDA
1481	1000/63	Mallam cheruvu	124	Kistalpalli	Jinnaram	Medal			HMDA
1482	1000/64	Dammanna	165	Kistalpalli	Jinnaram	Medal			HMDA
1483	1000/65	Mannevan kunta	45	Kistalpalli	Jinnaram	Medal			HMDA
1484	1000/66	chintala kunta	128	Nalthur	Jinnaram	Medal			HMDA
1485	1000/67	Thunkin cheruvu	152	Nalthur	Jinnaram	Medal			HMDA
1486	1000/68	Sydelli kunta	158	Nalthur	Jinnaram	Medal			HMDA
1487	1000/69	Yerra kunta	182	Nalthur	Jinnaram	Medal			HMDA
1488	1000/7	Yerra kunta	856	Solekpalli	Jinnaram	Medal			HMDA
1489	1000/70	Pithiri kunta	188	Nalthur	Jinnaram	Medal			HMDA
1490	1000/70	bagan cheruvu	104	Madharam	Jinnaram	Medal			HMDA

* This lake is recorded in the Revenue Records but not existing on the field (as reported by the Collector)

** This lake is not recorded in the Revenue Records and also not existing on the field (as reported by the Collector)



S. No.	Lake ID	Lake Name	Sv.No	Village	Mandal	District	Latitude	Longitude	Jurisdiction
1532	908	Pedda cheruvu	232	Xonthapally	Shivampet	Medal			HMDA
1533	911	Oora Cheruvu	224	Pothulaboguda	Shivampet	Medal			HMDA
1534	915	Shivajikunta	233	Gundlapally	Shivampet	Medal			HMDA
1535	918	Sarvaria kunta	48	Gundlapally	Shivampet	Medal			HMDA
1536	920	Chennaraini kunta	198	Gundlapally	Shivampet	Medal			HMDA
1537	924	Kundamma	488	Donthi	Shivampet	Medal			HMDA
1538	925	Oora Cheruvu	261	Usirikapally	Shivampet	Medal			HMDA
1539	929	Patel cheruvu	143	Pambanda	Shivampet	Medal			HMDA
1540	930	Veerareddy kunta	149	Pambanda	Shivampet	Medal			HMDA
1541	931	Kotha cheruvu	178	Pambanda	Shivampet	Medal			HMDA
1542	932	Palle cheruvu	207	Pambanda	Shivampet	Medal			HMDA
1543	933	Gangasani kunta	62	Pambanda	Shivampet	Medal			HMDA
1544	936	Narsamma kunta	248	Allipur	Shivampet	Medal			HMDA
1545	958	Sunar kunta	358	Rathnapur	Shivampet	Medal			HMDA
1546	959	Gollamallalah	316	Rathnapur	Shivampet	Medal			HMDA
1547	960	Yelka cheruvu	274	Rathnapur	Shivampet	Medal			HMDA
1548	970	Muthyala	129	Yedulapur	Shivampet	Medal			HMDA
1549	971	Singaiiah cheruvu	120	Yedulapur	Shivampet	Medal			HMDA
1550	973	Oora Cheruvu	115	Magdampur	Shivampet	Medal			HMDA
1551	978	Mamidi kunta	75	Shabashpally	Shivampet	Medal			HMDA
1552	979	Thurkavani kunta	142		Shivampet	Medal			HMDA
1553	984	Narsappa	106	Potharam	Shivampet	Medal			HMDA
1554	986	Puravani kunta	178	Potharam	Shivampet	Medal			HMDA
1555	987	Ganga samudram	50	Gangalpally	Shivampet	Medal			HMDA
1556	988	Odugula cheruvu	163	Gangalpally	Shivampet	Medal			HMDA
1557	900/4	Devuni cheruvu	148	Sikindapur	Shivampet	Medal			HMDA
1558	900/9	Lothan cheruvu	75	Sikindapur	Shivampet	Medal			HMDA
1559	900/15	Kotha kunta	130	Bijilipur	Shivampet	Medal			HMDA
1560	900/16	Thanam cheruvu	143	Bijilipur	Shivampet	Medal			HMDA
1561	900/20	Brahmana kunta	120	Gomaram	Shivampet	Medal			HMDA
1562	900/23	Ramamma kunta	566	Gomaram	Shivampet	Medal			HMDA
1563	900/28	Pedda cheruvu	360	Gomaram	Shivampet	Medal			HMDA
1564	900/31	Peddapalicharla	215	Nawabpet	Shivampet	Medal			HMDA
1565	900/43	Mallogi kunta	258	Peddagottimukla	Shivampet	Medal			HMDA
1566	900/48	Devara kunta	182	Peddagottimukla	Shivampet	Medal			HMDA
1567	900/50	Reddy kunta	115	Peddagottimukla	Shivampet	Medal			HMDA
1568	900/52	Karnam	87	Peddagottimukla	Shivampet	Medal			HMDA
1569	900/56	Kotha kunta	191	Chennapur	Shivampet	Medal			HMDA
1570	900/57	Vethukula kunta	159	Chennapur	Shivampet	Medal			HMDA
1571	900/58	Abhilevani kunta	30	Chennapur	Shivampet	Medal			HMDA
1572	900/60	Yedula kunta	169	Chandi	Shivampet	Medal			HMDA
1573	900/64	Shaban cheruvu	64	Chandi	Shivampet	Medal			HMDA
1574	900/73	Nagalah Cheruvu	220	Shivampet	Shivampet	Medal			HMDA

* This lake is recorded in the Revenue Records but not existing on the field (as reported by the Collector)

** This lake is not recorded in the Revenue Records and also not existing on the field (as reported by the Collector)



S. No.	Lake ID	Lake Name	Sy.No	Village	Mandal	Distr ct	Latitude	Longitude	Jursidiction
1618	900/N/00	Burugu kunta	33	Pothulaboguda	Shivampet	Medal			HMDA
1619	900/N/00	Ura cheruvu	224		Shivampet	Medal			HMDA
1620	900/N/00	Hamsani kunta	53	Allipur	Shivampet	Medal			HMDA
1621	900/N/00	Narsamma kunta	248		Shivampet	Medal			HMDA
1622	900/N/00	Durgapochani	261		Shivampet	Medal			HMDA
1623	900/N/00	Loddinaganna	294		Shivampet	Medal			HMDA
1624	900/N/00	Pedda cheruvu	346		Shivampet	Medal			HMDA
1625	900/N/00	Banjaru kunta	31	Maqdumpur	Shivampet	Medal			HMDA
1626	900/N/00	Rajanna kunta	65		Shivampet	Medal			HMDA
1627	900/N/00	Srasani kunta	72		Shivampet	Medal			HMDA
1628	900/N/00	Ura cheruvu	115		Shivampet	Medal			HMDA
1629	900/N/00	Chinna cheruvu	161	Chandi	Shivampet	Medal			HMDA
1630	900/N/00	Lothan cheruvu	258		Shivampet	Medal			HMDA
1631	900/N/00	Shaban cheruvu	Ilnd serial 64		Shivampet	Medal			HMDA
1632	900/N/00	Yedula kunta	Ilnd serial 169		Shivampet	Medal			HMDA
1633	900/N/00	Abhilavani kunta	80	Chennapur	Shivampet	Medal			HMDA
1634	900/N/00	Sarini kunta	104	Chennapur	Shivampet	Medal			HMDA
1635	900/N/00	Chennapur cheruvu	121		Shivampet	Medal			HMDA
1636	900/N/00	Kistamma kunta	132	Chennapur	Shivampet	Medal			HMDA
1637	900/N/00	Mothukula kunta	159		Shivampet	Medal			HMDA
1638	900/N/00	Kotha kunta	193		Shivampet	Medal			HMDA
1639	900/N/00	Nerella kunt	156	Thimmapur	Shivampet	Medal			HMDA
1640	900/N/00	Yasangi kunta	18		Shivampet	Medal			HMDA
1641	900/N/00	Asanna kunta	194		Shivampet	Medal			HMDA
1642	900/N/00	Patel cheruvu	36/1	Chinnagottimukla	Shivampet	Medal			HMDA
1643	900/N/00	Nagasamudram	271		Shivampet	Medal			HMDA
1644	900/N/00	Kotha kunta	261		Shivampet	Medal			HMDA
1645	900/N/00	Kunt Shikam	266	Rathnapur	Shivampet	Medal			HMDA
1646	900/N/00	Yerka cheruvu	274		Shivampet	Medal			HMDA
1647	900/N/00	Gollalalala kunta	316		Shivampet	Medal			HMDA
1648	900/N/00	Avsulavani kunta	358		Shivampet	Medal			HMDA
1649	900/N/00	Pathi kunta	36/1	Kothapet	Shivampet	Medal			HMDA
1650	900/N/00	Kummaru kunta	86		Shivampet	Medal			HMDA
1651	900/N/00	Malkabadam kunta	104		Shivampet	Medal			HMDA
1652	900/N/00	Garelabandam	114	Kothapet	Shivampet	Medal			HMDA
1653	900/N/00	Pedda cheruvu	156		Shivampet	Medal			HMDA
1654	900/N/00	Usain kunta	210		Shivampet	Medal			HMDA
1655	900/N/00	Malugu kunta	214		Shivampet	Medal			HMDA
1656	900/N/00	Kummaru kunta	410		Shivampet	Medal			HMDA
1657	900/N/00	Rayani kunta	438		Shivampet	Medal			HMDA
1658	900/N/00	Komat kunta	438		Shivampet	Medal			HMDA
1659	900/N/00	Palle kunta	452		Shivampet	Medal			HMDA
1660	900/N/00	Thatte kunta	550		Shivampet	Medal			HMDA

* This lake is recorded in the Revenue Records but not existing on the field (as reported by the Collector)

** This lake is not recorded in the Revenue Records and also not existing on the field (as reported by the Collector)



S. No.	Lake ID	Lake Name	Sv.No	Village	Mandal	District	Latitude	Longitude	Jurisdiction
1704	900/N/00	Thimpiri Kunta	538		Shivampet	Medal			HMDA
1705	900/N/00	Ganga Samudram	50	Gangaipally	Shivampet	Medal			HMDA
1706	900/N/00	Vudugula Cheruvu	163	Gangaipally	Shivampet	Medal			HMDA
1707	900/N/00	Patel Kunta	62		Shivampet	Medal			HMDA
1708	900/N/00	Deshpande Kunta	134		Shivampet	Medal			HMDA
1709	900/N/00	Kudi Cheruvu	639	Parikibanda	Shivampet	Medal			HMDA
1710	900/N/00	Danisetti Kunta	255		Shivampet	Medal			HMDA
1711	900/N/00	Nagadevuni Kunta	294		Shivampet	Medal			HMDA
1712	900/N/00	Patel cheruvu	360		Shivampet	Medal			HMDA
1713	900/N/00	Mutraj kunta	387		Shivampet	Medal			HMDA
1714	900/N/00	Alleyl cheruvu	310		Shivampet	Medal			HMDA
1715	900/N/00	Lothan Cheruvu	75	Sikindapur	Shivampet	Medal			HMDA
1716	900/N/00	Devuru Cheruvu	148		Shivampet	Medal			HMDA
1717	900/N/00	Thetta Kunta	36		Shivampet	Medal			HMDA
1718	900/N/00	Gudem Cheruvu	251		Shivampet	Medal			HMDA
1719	900/N/00	Mala Kunta	50	Konthanpally	Shivampet	Medal			HMDA
1720	900/N/00	Devuni Cheruvu	122		Shivampet	Medal			HMDA
1721	900/N/00	Kumhari Kunta	392		Shivampet	Medal			HMDA
1722	900/N/00	Gedde Vani kunta	446		Shivampet	Medal			HMDA
1723	900/N/00	Somfa Kunta	46		Shivampet	Medal			HMDA
1724	900/N/00	Meja Kunta	89	Konthanpally	Shivampet	Medal			HMDA
1725	900/N/00	Yerra Kunta	211		Shivampet	Medal			HMDA
1726	900/N/00	Chinthala Kunta	382		Shivampet	Medal			HMDA
1727	900/N/00	Pedda Cheruvu	420		Shivampet	Medal			HMDA
1728	1302	Jalamaikunta	405	Kokkonda	Mulugu	Medal			HMDA
1729	1303	Bokkalakunta	392	Kokkonda	Mulugu	Medal			HMDA
1730	1305	Pothidikunta	389	Kokkonda	Mulugu	Medal			HMDA
1731	1307	Nadimikunta	129	Kokkonda	Mulugu	Medal			HMDA
1732	1309	Bandicheruvu	367	Kokkonda	Mulugu	Medal			HMDA
1733	1311	papakunta	309	Kokkonda	Mulugu	Medal			HMDA
1734	1313	chinthalacheruvu	216	Bandathimmapur	Mulugu	Medal			HMDA
1735	1314	Konamcheruvu	129	Bandathimmapur	Mulugu	Medal			HMDA
1736	1315	Pajasamudram	140	Bandathimmapur	Mulugu	Medal			HMDA
1737	1316	Chinnakunta	33	Bandamallaram	Mulugu	Medal			HMDA
1738	1322	Bommaikunta	231	Kothuru	Mulugu	Medal			HMDA
1739	1323	Edullacheruvu	320	Kothuru	Mulugu	Medal			HMDA
1740	1325	Chillonikunta	352	Kothuru	Mulugu	Medal			HMDA
1741	1329	Ajeem kuta	92	Baswapur	Mulugu	Medal			HMDA
1742	1330	Majid kunta	59	Baswapur	Mulugu	Medal			HMDA
1743	1332	Karrem kunta	87	Baswapur	Mulugu	Medal			HMDA
1744	1333	Janmal kunta	31	Baswapur	Mulugu	Medal			HMDA
1745	1336	Nakkalakunta	223	Singannaguda	Mulugu	Medal			HMDA

* This lake is recorded in the Revenue Records but not existing on the field (as reported by the Collector)

** This lake is not recorded in the Revenue Records and also not existing on the field (as reported by the Collector)



S. No.	Lake ID	Lake Name	Sv.No	Village	Mandal	District	Latitude	Longitude	Jurisdiction
1789	1300/49	Pathacheruvu	324	Kotyala	Mulugu	Medal			HMDA
1790	1300/5	Venkatadricheruvu	283/1	Ksheerasagar	Mulugu	Medal			HMDA
1791	1300/53	Bodariibandakunta	570	Kotyala	Mulugu	Medal			HMDA
1792	1300/55	Grimikkunta	464	Kotyala	Mulugu	Medal			HMDA
1793	1300/60	Kummarivanikunta	608	Markook	Mulugu	Medal			HMDA
1794	1300/61	Pathacheruvu	618	Markook	Mulugu	Medal			HMDA
1795	1300/62	Ganneruvankuntas	731	Markook	Mulugu	Medal			HMDA
1796	1300/67	Banjarakunta	741	Markook	Mulugu	Medal			HMDA
1797	1300/69	Udutatavanikuntash	764	Markook	Mulugu	Medal			HMDA
1798	1300/72	Iyerrakuntashikam	56	Karkapalla	Mulugu	Medal			HMDA
1799	1300/73	Kunta	325	Karkapalla	Mulugu	Medal			HMDA
1800	1300/75	Turakuntashikam	113	Karkapalla	Mulugu	Medal			HMDA
1801	1300/76	Timmarakunta	359	Karkapalla	Mulugu	Medal			HMDA
1802	1300/78	Anlammakunta	78	Karkapalla	Mulugu	Medal			HMDA
1803	1300/8	Pailuvaanicheruvus	120	Ksheerasagar	Mulugu	Medal			HMDA
1804	1300/82	Kandi Vanl Kunta	22	Damarakunta	Mulugu	Medal			HMDA
1805	1300/84	Bullshamma Kunta	587	Damarakunta	Mulugu	Medal			HMDA
1806	1300/87	Tippati Vanl Kunta	479	Damarakunta	Mulugu	Medal			HMDA
1807	1300/89	Pirja Kunta	432	Damarakunta	Mulugu	Medal			HMDA
1808	1300/90	Mogulla Kunta	449	Damarakunta	Mulugu	Medal			HMDA
1809	1300/N/O	Pujulakunta	128	Kokkonda	Mulugu	Medal			HMDA
1810	1300/N/O	Yerakunta	152	Kokkonda	Mulugu	Medal			HMDA
1811	1300/N/O	Barasukunta	428	Kokkonda	Mulugu	Medal			HMDA
1812	1300/N/O	Bajugamvanikunta	357	Kokkonda	Mulugu	Medal			HMDA
1813	1300/N/O	Patalakunta	179	Bandathimmapur	Mulugu	Medal			HMDA
1814	1300/N/O	Ragadolimta	34	Bandamallaram	Mulugu	Medal			HMDA
1815	1300/N/O	Thinamakunta	169	Bandamallaram	Mulugu	Medal			HMDA
1816	1300/N/O	Lachamakunta	137	Bandamallaram	Mulugu	Medal			HMDA
1817	1300/N/O	Gunna Vanikunta	290	Kothuru	Mulugu	Medal			HMDA
1818	1300/N/O	Mudirajakunta	411	Kothuru	Mulugu	Medal			HMDA
1819	1300/N/O	Gandavanl kunta	242	Singannaguda	Mulugu	Medal			HMDA
1820	1300/N/O	Chakalkunta	114	Srirampur	Mulugu	Medal			HMDA
1821	1300/N/O	Nimma Kunta	174	Achhalpalli	Mulugu	Medal			HMDA
1822	1300/N/O	Peddamar Chervu	219	Achhalpalli	Mulugu	Medal			HMDA
1823	1300/N/O	Kummarikunta	238	Tunikibollaram	Mulugu	Medal			HMDA
1824	1300/N/O	Andaikunta	452	Tunikibollaram	Mulugu	Medal			HMDA
1825	1300/N/O	Pakalkunta(Patel)	234	Tunikibollaram	Mulugu	Medal			HMDA
1826	1300/N/O	Shakarikunta	409	Tunikibollaram	Mulugu	Medal			HMDA
1827	1300/N/O	Chintala Kunta	120	Laxamakkapalli	Mulugu	Medal			HMDA
1828	1300/N/O	Edigavanikuntashik	15	Mulugu	Mulugu	Medal			HMDA
1829	1300/N/O	Bramhalakuntashik	291	Mulugu	Mulugu	Medal			HMDA
1830	1300/N/O	vullaralakuntashik	355	Mulugu	Mulugu	Medal			HMDA
1831	1300/N/O	Yatanikuntashikam	506	Mulugu	Mulugu	Medal			HMDA

* This lake is recorded in the Revenue Records but not existing on the field (as reported by the Collector)

** This lake is not recorded in the Revenue Records and also not existing on the field (as reported by the Collector)



S. No.	Lake ID	Lake Name	Sy.No	Village	Mandal	District	Latitude	Longitude	Jurisdiction
1873	314	Kaidom Kunta	6	Gungal	Yacharam	Ranga Reddy			HMDA
1874	318	Patta Land Sai Reddy Kunta	456, 486, 487, 488, 490	Gungal	Yacharam	Ranga Reddy			HMDA
1875	319	Yerra Kunta	100, 120, 126, 155,	Thulekhurd	Yacharam	Ranga Reddy			HMDA
1876	320	Mamidikunta (Patta Land)	64, 25	Thulekhurd	Yacharam	Ranga Reddy			HMDA
1877	321	Mamidikunta	61, 59	Thulekhurd	Yacharam	Ranga Reddy			HMDA
1878	322	Thummakunta (Patta Land)	190, 226, 227	Thulekhurd	Yacharam	Ranga Reddy			HMDA
1879	325	Thummalakunta	284, 285, 286, 288	Thulekhurd	Yacharam	Ranga Reddy			HMDA
1880	405	Kamuni Cheruvu	146	Chittapur	Manchal	Ranga Reddy			HMDA
1881	407	Nalla cheruvu	52	Nallacheruvu	Manchal	Ranga Reddy			HMDA
1882	417	Alla Cheruvu	38	Agapally	Manchal	Ranga Reddy			HMDA
1883	422	Chambam cheruvu	174	Agapally	Manchal	Ranga Reddy			HMDA
1884	501	Errakunta	240	Tulekalan	Ibrahimpatan	Ranga Reddy			HMDA
1885	503	Narsappa Kunta	198	Tulekalan	Ibrahimpatan	Ranga Reddy			HMDA
1886	504	Kunta	95, 97, 98	Tulekalan	Ibrahimpatan	Ranga Reddy			HMDA
1887	505	Errakunta	62, 65, 67, 79, 80, 81	Tulekalan	Ibrahimpatan	Ranga Reddy			HMDA
1888	506	Chowta Cheruvu	339	Tulekalan	Ibrahimpatan	Ranga Reddy			HMDA
1889	507	Thummal Kunta	58, 60 to 63	Kappahad	Ibrahimpatan	Ranga Reddy			HMDA
1890	508	Katnam Kunta	5, 7, 88	Kappahad	Ibrahimpatan	Ranga Reddy			HMDA
1891	509	Mallanna Kunta	219, 244, 249, 251	Kappahad	Ibrahimpatan	Ranga Reddy			HMDA
1892	512	Makan Kunta	528, 529, 531, 30, 31,	Yellminedu	Ibrahimpatan	Ranga Reddy			HMDA
1893	519	Edivonibai Kunta	719, 717, 721, 731	Ibrahimpatan	Ibrahimpatan	Ranga Reddy			HMDA
1894	520	Jakkamma Cheruvu	690, 695, 689, 633	Ibrahimpatan	Ibrahimpatan	Ranga Reddy			HMDA
1895	521	Kotha Cheruvu	531, 390, 388, tank	Ibrahimpatan	Ibrahimpatan	Ranga Reddy			HMDA
1896	524	Yerrakunta	289	Ibrahimpatan	Ibrahimpatan	Ranga Reddy			HMDA
1897	525	Sidhalah Kunta	289	Ibrahimpatan	Ibrahimpatan	Ranga Reddy			HMDA
1898	526	Chinna Cheruvu & Pedda Cheruvu	1386, 1375, 1379, 1387, 1394, 404, 1373, 1425, 1426, 1404, 74	Ibrahimpatan	Ibrahimpatan	Ranga Reddy			HMDA
		River				Ranga Reddy			HMDA
1899	527	Nalukunta	6 to 9	Kongarakalan	Ibrahimpatan	Ranga Reddy			HMDA
1900	528	Kannarapu Kunta	352	Kongarakalan	Ibrahimpatan	Ranga Reddy			HMDA
1901	529	Kotha Cheruvu	338	Kongarakalan	Ibrahimpatan	Ranga Reddy			HMDA
1902	530	Vodlavani Kunta	347	Kongarakalan	Ibrahimpatan	Ranga Reddy			HMDA
1903	531	Dathara Kunta	216, 219, 80,	Kongarakalan	Ibrahimpatan	Ranga Reddy			HMDA
1904	540	Shikam Cheruvu	17	Naganpalle	Ibrahimpatan	Ranga Reddy			HMDA
1905	542	Shikam kunta	3	Naganpalle	Ibrahimpatan	Ranga Reddy			HMDA
1906	543	Nagoju Kunta	501	Raipol	Ibrahimpatan	Ranga Reddy			HMDA
1907	544	Raipole Cheruvu	452	Raipol	Ibrahimpatan	Ranga Reddy			HMDA

* This lake is recorded in the Revenue Records but not existing on the field (as reported by the Collector)

** This lake is not recorded in the Revenue Records and also not existing on the field (as reported by the Collector)



S. No.	Lake ID	Lake Name	Sv.No	Village	Mandal	District	Latitude	Longitude	Jurisdiction
1947	2509	Eramma kunta	32,53,79,380	Pulimamidi	Kandukur	Ranga Reddy			HMDA
1948	2510	Edhama kunta	2,95,296	Pulimamidi	Kandukur	Ranga Reddy			HMDA
1949	2512	Ora Kunta	84	Pulimamidi	Kandukur	Ranga Reddy			HMDA
1980	2513	Nalla Kunta	31/1,31/17,33	Dhannaram	Kandukur	Ranga Reddy			HMDA
1951	2514	Chintala Kunta	68,69	Muralinagar	Kandukur	Ranga Reddy			HMDA
1952	2515	Lingam Kunta	1,4,5,6,8 Settlement	Muralinagar	Kandukur	Ranga Reddy			HMDA
1953	2516	Mamilla Kunta	45 to 48,52,58	Muralinagar	Kandukur	Ranga Reddy			HMDA
1954	2517	Kadigani Kunta	27,35,36	Muralinagar	Kandukur	Ranga Reddy			HMDA
1955	2518	Pochamma Kutna	32,33,58	Muralinagar	Kandukur	Ranga Reddy			HMDA
1956	2519	Regula Kunta	59	Muralinagar	Kandukur	Ranga Reddy			HMDA
1957	2520	Galarvani Kunta	5,08,602	Nedunoor	Kandukur	Ranga Reddy			HMDA
1958	2521	Dolluvani Kunta	718 to 720	Nedunoor	Kandukur	Ranga Reddy			HMDA
1959	2522	Nalla Cheruvu	128,136,137/1,138,13	Nedunoor	Kandukur	Ranga Reddy			HMDA
1960	2523	Konda Chervu	44,45,53,54,147,148,1	Nedunoor	Kandukur	Ranga Reddy			HMDA
1961	2524	Kottha Chervu	69,16,92,689	Nedunoor	Kandukur	Ranga Reddy			HMDA
1962	2525	Kottha Kunta	354,405,571,572,574	Nedunoor	Kandukur	Ranga Reddy			HMDA
1963	2526	Kunta	4,63,46,44,68,474	Nedunoor	Kandukur	Ranga Reddy			HMDA
1964	2527	Galarvani Kunta	4,84,489	Nedunoor	Kandukur	Ranga Reddy			HMDA
1965	2528	Gangoji Kunta	444/35	Nedunoor	Kandukur	Ranga Reddy			HMDA
1966	2529	Kummala Kunta	531	Nedunoor	Kandukur	Ranga Reddy			HMDA
1967	2531	Bachukunta	7,8,10,13,19,16	Penuguda	Kandukur	Ranga Reddy			HMDA
1968	2532	Perumallakunta	263,266,267,269,270,1 16,117,119,123,126,12	Bachupalli	Kandukur	Ranga Reddy			HMDA
1969	2533	Chalpakunta	No cadstral	Gafoornagar	Kandukur	Ranga Reddy			HMDA
1970	2534	Nayanivani Chervu	11,12,13,49	Jaithwaram	Kandukur	Ranga Reddy			HMDA
1971	2536	Jogu Kunta	246, to 251,255,256	kothur	Kandukur	Ranga Reddy			HMDA
1972	2537	Pedda Chervu	4, 5, 8, 265, 267, 269,	kothur	Kandukur	Ranga Reddy			HMDA
1973	2541	Sunnam Chervu	864,868,869,870,873,8 74,875,881,882,883,93	Kandukur	Kandukur	Ranga Reddy			HMDA
1974	2543	Nakka Reddy Kunta	1222',1223',1224',121 6',1218',1219',1209',12	Kandukur	Kandukur	Ranga Reddy			HMDA
1975	2544	Somadevuni Chervu	477,780,482,483,499 to502,456,459,474,47	Kandukur	Kandukur	Ranga Reddy			HMDA
1976	2545	Koshi Kunta	260',436',437' 425',541',542',548',40	Kandukur	Kandukur	Ranga Reddy			HMDA
1977	2546	Chennamma Kunta	8',412',409',410',423',4 28',387',432',433',439'	Kandukur	Kandukur	Ranga Reddy			HMDA
1978	2547	Potthu Reddy	6,64,66,68,68,669	Kandukur	Kandukur	Ranga Reddy			HMDA
1979	2548	Annusandaram	6,39,66,66,68,669	Kandukur	Kandukur	Ranga Reddy			HMDA
1980	2549	Mangaloni Kunta	206	kandukur	Kandukur	Ranga Reddy			HMDA
1981	2551	Lothu Kunta	223	Dasaralapalli	Kandukur	Ranga Reddy			HMDA
1982	2552	Didri Kunta	252 to	Dasaralapalli	Kandukur	Ranga Reddy			HMDA
1983	2553	Kottha kunta	275 to 279	Dasaralapalli	Kandukur	Ranga Reddy			HMDA

* This lake is recorded in the Revenue Records but not existing on the field (as reported by the Collector)

Page 48 of 73

** This lake is not recorded in the Revenue Records and also not existing on the field (as reported by the Collector)



S. No.	Lake ID	Lake Name	Sv.No	Village	Mandal	District	Latitude	Longitude	Jursidiction
2026	2500/11	Mailamma Chervu	201 to 204, 214,211,221,222,234,2 36,13,240,241,242,	Mirkhanpet	Kandukur	Ranga Reddy			HMDA
2027	2500/12	Ragi Chervu	137	Panjaguda	Kandukur	Ranga Reddy			HMDA
2028	2500/13	Banga kunta	7,02,70,37,17,718	Gummadivelli	Kandukur	Ranga Reddy			HMDA
2029	2500/14	GanglReddy Kunta	644,647,648,651 to 653,	Gummadivelli	Kandukur	Ranga Reddy			HMDA
2030	2500/15	Mangall kunta	585,586,587,619,625,6 26	Gummadivelli	Kandukur	Ranga Reddy			HMDA
2031	2500/16	Kummari Kunta	53,54,55,56,59,142,44	Gummadivelli	Kandukur	Ranga Reddy			HMDA
2032	2500/17	Tulsi bai	26,02,61,26,62,67,257	Gummadivelli	Kandukur	Ranga Reddy			HMDA
2033	2500/18	Vaaram Chervu	414/19,446,447,460 to	Gummadivelli	Kandukur	Ranga Reddy			HMDA
2034	2500/19	Erra Kunta	62,63	Madhapur	Kandukur	Ranga Reddy			HMDA
2035	2500/20	Kummari Kunta	216	Madhapur	Kandukur	Ranga Reddy			HMDA
2036	2500/23	Thimmi Chervu	587,588,590,548,549,5 50,457 to	Thimmapur	Kandukur	Ranga Reddy			HMDA
2037	2500/24	Kunta	2,00,208	Lemoor	Kandukur	Ranga Reddy			HMDA
2038	2500/25		No cadstral	Lemoor	Kandukur	Ranga Reddy			HMDA
2039	2500/26	Kunta	65,66,72,84	Lemoor	Kandukur	Ranga Reddy			HMDA
2040	2500/27	kankala kunta	5,35,529	Lemoor	Kandukur	Ranga Reddy			HMDA
2041	2500/30	Burugu kunta	549,571 to 573	Lemoor	Kandukur	Ranga Reddy			HMDA
2042	2500/31	Burugu kunta	3,59,595	Lemoor	Kandukur	Ranga Reddy			HMDA
2043	2500/32	Barenka kunta	349 to 351	Lemoor	Kandukur	Ranga Reddy			HMDA
2044	2500/33	Ragi kunta	104 to 106	Lemoor	Kandukur	Ranga Reddy			HMDA
2045	2500/34	JangaReddy kunta	31,48	Rachuloor	Kandukur	Ranga Reddy			HMDA
2046	2500/35	Erra Kunta	579/1	Rachuloor	Kandukur	Ranga Reddy			HMDA
2047	2500/37	Venka Kunta	45,54,73,549	Rachuloor	Kandukur	Ranga Reddy			HMDA
2048	2500/39	Kotha kunta	22 to 26	Rachuloor	Kandukur	Ranga Reddy			HMDA
2049	2500/40	Pucharla Kunta	63,97,398	Gudur	Kandukur	Ranga Reddy			HMDA
2050	2500/41	Chimmaivani kunta	6	Rachuloor	Kandukur	Ranga Reddy			HMDA
2051	2500/42	Change Chervu	305,306,313,291,292	Gudur	Kandukur	Ranga Reddy			HMDA
2052	2500/45	Jeelakara kunta	32,93,30,332	Rachuloor	Kandukur	Ranga Reddy			HMDA
2053	2500/47	Chouta Chervu	26,32,64,36,52,30,272	Rachuloor	Kandukur	Ranga Reddy			HMDA
2054	2500/48	Bapani Kunta	3,90,391	Gudur	Kandukur	Ranga Reddy			HMDA
2055	2500/50	Mundari Kunta	469	Rachuloor	Kandukur	Ranga Reddy			HMDA
2056	2500/51	Mangalavani kunta	31,63,21,322	Rachuloor	Kandukur	Ranga Reddy			HMDA
2057	2500/52	Thupaki chervu	3,23,324	Kandukur	Kandukur	Ranga Reddy			HMDA
2058	2438	Thummala Chervu	31	Gollur	Maheshwaram	Ranga Reddy			HMDA
2059	2439	Amdala Chervu	10	Venkannaguda	Maheshwaram	Ranga Reddy			HMDA
2060	2440	Melae chervu	81	Gollur	Maheshwaram	Ranga Reddy			HMDA
2061	2441	Arkala Kunta	12	Nagreddypally	Maheshwaram	Ranga Reddy			HMDA
2062	2442	Arkala Kunta	11, 31	Nagreddypally	Maheshwaram	Ranga Reddy			HMDA

* This lake is recorded in the Revenue Records but not existing on the field (as reported by the Collector)

** This lake is not recorded in the Revenue Records and also not existing on the field (as reported by the Collector)

Page 50 of 73



S. No.	Lake ID	Lake Name	Sv.No	Village	Mandal	District	Latitude	Longitude	Jurisdiction
2106	2414	Mamidikunta	10	Almasguda	Maheshwaram	Ranga Reddy			HMDA
2107	2417	Mankhal Cheruvu	79, 80, 82, 83, 84, 85,	Bagh Mankhal	Maheshwaram	Ranga Reddy			HMDA
2108	2425	Yerra Kunta	233	Maheshwaram	Maheshwaram	Ranga Reddy			HMDA
2109	2426	Shivuni Kunta	244	Maheshwaram	Maheshwaram	Ranga Reddy			HMDA
2110	2427	Veera Cheruvu	172/AA	Maheshwaram	Maheshwaram	Ranga Reddy			HMDA
2111	2428	Kotihal Cheruvu	306/77	Maheshwaram	Maheshwaram	Ranga Reddy			HMDA
2112	2432	Kamuri Kunta	463 to 467	Maheshwaram	Maheshwaram	Ranga Reddy			HMDA
2113	2434	Bondlioni vaagu	64	Subhanpur	Maheshwaram	Ranga Reddy			HMDA
2114	2473	Thummala Kunta	106	Kollapadka	Maheshwaram	Ranga Reddy			HMDA
2115	2474	Pedda Kunta	64	Kollapadka	Maheshwaram	Ranga Reddy			HMDA
2116	2475	Kurva Kunta	16	Kollapadka	Maheshwaram	Ranga Reddy			HMDA
2117	2476	Lachanna Kunta	182	Kollapadka	Maheshwaram	Ranga Reddy			HMDA
2118	2477	Fathesagar	258	Kollapadka	Maheshwaram	Ranga Reddy			HMDA
2119	2468	Ayyavari Kunta	19	Porandla	Maheshwaram	Ranga Reddy			HMDA
2120	2469	Polkam Cheruvu	49	Porandla	Maheshwaram	Ranga Reddy			HMDA
2121	2470	Naredlavani	69	Porandla	Maheshwaram	Ranga Reddy			HMDA
2122	2471	Yelgambal Kunta	93	Porandla	Maheshwaram	Ranga Reddy			HMDA
2123	2472	Pedda Cheruvu	126	Porandla	Maheshwaram	Ranga Reddy			HMDA
2124	2436	Pedda Cheruvu	106	Nandipally	Maheshwaram	Ranga Reddy			HMDA
2125	2437	Varsha Kunta	48	Nandipally	Maheshwaram	Ranga Reddy			HMDA
2126	2400/N/o	Yereml Kunta	1	Gollur	Maheshwaram	Ranga Reddy			HMDA
2127	2400/N/o	Garukunta	27/A	Thupra Khurd	Maheshwaram	Ranga Reddy			HMDA
2128	2400/N/o	Thirupathamma	47	Akanpally	Maheshwaram	Ranga Reddy			HMDA
2129	2400/N/o	Kole Kunta	142	Pendyala	Maheshwaram	Ranga Reddy			HMDA
2130	2400/N/o	Ramreddy Kunta	18	Pendyala	Maheshwaram	Ranga Reddy			HMDA
2131	2400/N/o	Muspu Kunta	43	Raviryala	Maheshwaram	Ranga Reddy			HMDA
2132	2400/N/o	Erra Kunta	48	Raviryala	Maheshwaram	Ranga Reddy			HMDA
2133	2400/N/o	Didde Kunta	52	Raviryala	Maheshwaram	Ranga Reddy			HMDA
2134	2400/N/o	Amdala Kunta	46	Raviryala	Maheshwaram	Ranga Reddy			HMDA
2135	2400/N/o	Chouta Kunta	126	Sirigiripur	Maheshwaram	Ranga Reddy			HMDA
2136	2400/N/o	Shibbi Kunta	88	Gangaram	Maheshwaram	Ranga Reddy			HMDA
2137	2400/N/o	Komat Kunta	75	Gangaram	Maheshwaram	Ranga Reddy			HMDA
2138	2400/N/o	Enugu Cheruvu	31	Nagaram	Maheshwaram	Ranga Reddy			HMDA
2139	2400/N/o	Urakunta Cheruvu	70	Nagaram	Maheshwaram	Ranga Reddy			HMDA
2140	2400/N/o	Kalo Kunta	116	Nagaram	Maheshwaram	Ranga Reddy			HMDA
2141	2400/N/o	Ramreddy Kunta	43	Dilwarguda	Maheshwaram	Ranga Reddy			HMDA
2142	2300	Pothi Reddy	4	Bahadurguda	Shamshabad	Ranga Reddy			HMDA
2143	2301	Edulamukham	131	Pedda Golkonda	Shamshabad	Ranga Reddy			HMDA
2144	2302	Balramoni Kunta	87	Pedda Golkonda	Shamshabad	Ranga Reddy			HMDA
2145	2303	Nasin Cheruvu	79, 144	Pedda Golkonda	Shamshabad	Ranga Reddy			HMDA
2146	2304	Yerra Cheruvu	89	Sanghiguda	Shamshabad	Ranga Reddy			HMDA
2147	2305	Buru Kunta	13	Sanghiguda	Shamshabad	Ranga Reddy			HMDA

* This lake is recorded in the Revenue Records but not existing on the field (as reported by the Collector)

** This lake is not recorded in the Revenue Records and also not existing on the field (as reported by the Collector)



S. No.	Lake ID	Lake Name	Sv.No	Village	Mandal	District	Latitude	Longitude	Jurisdiction
2186	2300/N/o	Mallevani Cheruvu	269	Narkhuda	Shamshabad	Ranga Reddy			HMDA
2187	2300/N/o	Ramaswamy Kunta	192	Chowderguda	Shamshabad	Ranga Reddy			HMDA
2188	2300/N/o	Thambala Kunta	94	Narkhuda	Shamshabad	Ranga Reddy			HMDA
2189	2300/N/o	Edgavani Kunta	108	Narkhuda	Shamshabad	Ranga Reddy			HMDA
2190	2300/N/o	Meggarashi Kunta	435	Narkhuda	Shamshabad	Ranga Reddy			HMDA
2191	2300/N/o	Buru Kunta	254	Narkhuda	Shamshabad	Ranga Reddy			HMDA
2192	2300/N/o	Sandanavelli Kunta	265	Narkhuda	Shamshabad	Ranga Reddy			HMDA
2193	2300/N/o	Kummarivani Kunta	342	Narkhuda	Shamshabad	Ranga Reddy			HMDA
2194	2300/N/o	Brahmanla Kunta	6	Ammapally	Shamshabad	Ranga Reddy			HMDA
2195	2300/N/o	Kanakal Cheruvu	467	Ramanapur	Shamshabad	Ranga Reddy			HMDA
2196	2300/N/o	Bekula Kunta	270	Ramanapur	Shamshabad	Ranga Reddy			HMDA
2197	2300/N/o	Joshi Kunta	325	Shamshabad	Shamshabad	Ranga Reddy			HMDA
2198	2200	Chettu Kunta		Sollpet	Shabad	Ranga Reddy			HMDA
2199	2201	Pedda Chervu		Sollpet	Shabad	Ranga Reddy			HMDA
2200	2202	Gandloni Kunta		Sollpet	Shabad	Ranga Reddy			HMDA
2201	2204	Ragula Kunta		Maddur	Shabad	Ranga Reddy			HMDA
2202	2205	Kankani Chervu		Maddur	Shabad	Ranga Reddy			HMDA
2203	2206	Pedda Chervu		Peddavedu	Shabad	Ranga Reddy			HMDA
2204	2207	Pedda Chervu		Chandanavelly	Shabad	Ranga Reddy			HMDA
2205	2208	Dasaronikunta		Chandanavelly	Shabad	Ranga Reddy			HMDA
2206	2209	Savulavanl Kunta		Peddavedu	Shabad	Ranga Reddy			HMDA
2207	2210	Erra Kunta		Damarlapally	Shabad	Ranga Reddy			HMDA
2208	2212	Gudavanikunta		Chandanavelly	Shabad	Ranga Reddy			HMDA
2209	2213	Thungavani Kunta		Chandanavelly	Shabad	Ranga Reddy			HMDA
2210	2214	Chenna Kesi Kunta		Chandanavelly	Shabad	Ranga Reddy			HMDA
2211	2215	Gudem Chervu		Machanpally	Shabad	Ranga Reddy			HMDA
2212	2216	Pedda Chervu		Machanpally	Shabad	Ranga Reddy			HMDA
2213	2217	Dusarakunta		Machanpally	Shabad	Ranga Reddy			HMDA
2214	2218	Nalla Chervu		Machanpally	Shabad	Ranga Reddy			HMDA
2215	2219	Thakhi Bli Grami		Nagarkunta	Shabad	Ranga Reddy			HMDA
2216	2221	Mallappa Chervu		Damarlapally	Shabad	Ranga Reddy			HMDA
2217	2223	Devuni Chervu		Damarlapally	Shabad	Ranga Reddy			HMDA
2218	2224	Seelam Kunta		Nagarkunta	Shabad	Ranga Reddy			HMDA
2219	2225	Peerla Kunta		Shabad	Shabad	Ranga Reddy			HMDA
2220	2226	kasi kunta		Bongripally	Shabad	Ranga Reddy			HMDA
2221	2227	Hanman Chervu		Bongripally	Shabad	Ranga Reddy			HMDA
2222	2228	Mamilla Kunta		Pothugal	Shabad	Ranga Reddy			HMDA
2223	2229	Nagula Chervu		Thallapally	Shabad	Ranga Reddy			HMDA
2224	2230	Lingareddy Chervu		Thallapally	Shabad	Ranga Reddy			HMDA
2225	2231	Erra Kunta		Thallapally	Shabad	Ranga Reddy			HMDA
2226	2232	Sangalah Kunta		Thallapally	Shabad	Ranga Reddy			HMDA
2227	2233	Venkatamma Kunta		Thallapally	Shabad	Ranga Reddy			HMDA

* This lake is recorded in the Revenue Records but not existing on the field (as reported by the Collector)

** This lake is not recorded in the Revenue Records and also not existing on the field (as reported by the Collector)



S. No.	Lake ID	Lake Name	Sy.No	Village	Mandal	District	Latitude	Longitude	Jurisdiction
		Pedda Bhava	38	Bakaram Jagir	Moinabad				HMDA
2266	2006	Jambula Kunta	12	Bakaram Jagir	Moinabad				HMDA
2267	2007	Shikam Regadi Kunta (Patel Kunta)	341	Amdapur	Moinabad				HMDA
2268	2008	Alisagar Kunta	253	Amdapur	Moinabad				HMDA
		Kuntavenki Chalka	280	Amdapur	Moinabad				HMDA
2269	2009	Pedda Bhavi Vadda	296	Surangal	Moinabad				HMDA
2270	2013	Yellamma Chervu	3,11,312	Peddangalaram	Moinabad				HMDA
		Gundla Bhavi	313	Peddangalaram	Moinabad				HMDA
2271	2014	Devathala Bhavi	36,73,88,36,93,71,377	Chilkur	Moinabad				HMDA
2272	2015	Nalla Chervu	363	Chilkur	Moinabad				HMDA
2273	2016	Pedda Chervu	201	Chilkur	Moinabad				HMDA
		Nagiula Bhavi	202	Chilkur	Moinabad				HMDA
		Nagiula Bhavi	203	Chilkur	Moinabad				HMDA
		Kamalamma Bhava	206	Chilkur	Moinabad				HMDA
2274	2017	Sarkari Kunta	11,12	Peddangalaram	Moinabad				HMDA
2275	2019	Chervu	472	Peddangalaram	Moinabad				HMDA
		Patta Land	473 To 500	Peddangalaram	Moinabad				HMDA
2276	2020	Shikam Talab	13,21,33,134	Chinnamangalaram	Moinabad				HMDA
2277	2021	Chinna chervu	32,28,37	Chinnamangalaram	Moinabad				HMDA
2278	2022	Kumhari Kunta	20	Medipally	Moinabad				HMDA
		Alam Pally Bhavi	3	Medipally	Moinabad				HMDA
		Alam Pally Bhavi	6	Medipally	Moinabad				HMDA
		Chervu	9	Medipally	Moinabad				HMDA
		Chervu Chalka	8	Medipally	Moinabad				HMDA
2279	2023	Kumhari Kunta	20	Medipally	Moinabad				HMDA
2280	2025	Kattameedi Chimpu	17	Nakkala Pally	Moinabad				HMDA
2281	2919	Himayathsagar		Himayathsagar	Rajendranagar				HMDA
2282	2907	Osman Sagar		Gandipet	Rajendranagar				HMDA
2283	2906	Osman Sagar		Khanapur	Rajendranagar				HMDA
2284	2904	Osman Sagar		Khanapur	Rajendranagar				HMDA
2285	2905	Suvarna Kunta		Khanapur	Rajendranagar				HMDA
2286	2900	Kotha Cheruvu		Vattinagulapally	Rajendranagar				HMDA
2287	2901	Gouni Cheruvu		Vattinagulapally	Rajendranagar				HMDA
2288	2902	Erra Kunta		Vattinagulapally	Rajendranagar				HMDA
2289	2908	Pedda Charuvu		Kokspet	Rajendranagar				HMDA
2290	2909	Nalla Cheruvu		Narsingi	Rajendranagar				HMDA
2291	2913	Muski Cheruvu		Puppalguda	Rajendranagar				HMDA
2292	2915			Manchirevula	Rajendranagar				HMDA
2293	2916	Eltham Cheruvu		Manchirevula	Rajendranagar				HMDA
		Osman Sagar		Gandipet	Rajendranagar				HMDA

* This lake is recorded in the Revenue Records but not existing on the field (as reported by the Collector)

** This lake is not recorded in the Revenue Records and also not existing on the field (as reported by the Collector)



S. No.	Lake ID	Lake Name	Sy.No	Village	Mandal	District	Latitude	Longitude	Jursldiction
2336	1900/N/o	Lingakunta	21	Mazeedpur	Hayathnagar				HMDA
2337	1900/N/o	Era Kunta	123	Mazeedpur	Hayathnagar				HMDA
2338	1900/N/o	ThummalaKunta	56	Mazeedpur	Hayathnagar				HMDA
2339	1900/N/o	Kodai Kunta	53	Mazeedpur	Hayathnagar				HMDA
2340	1900/N/o	Bhushan Kunta	27	Gunthapally	Hayathnagar				HMDA
2341	1900/N/o	Ooora Cheruvu	326	Gunthapally	Hayathnagar				HMDA
2342	1900/N/o	AndaMasam Kunta	887	Taramathipet	Hayathnagar				HMDA
2343	1900/N/o	Chaimai Kunta	169	Taramathipet	Hayathnagar				HMDA
2344	1900/N/o	Bairan Khan	51	Inamguda	Hayathnagar				HMDA
2345	1900/N/o	Manamoni Kunta	47	Balijaguda	Hayathnagar				HMDA
2346	1900/N/o	Edam Kunta	265	Koheda	Hayathnagar				HMDA
2347	1900/N/o	Chinna Samudram	247	Koheda	Hayathnagar				HMDA
2348	2600	Padmatsalguda	6	Padmatsalguda	Ghatkesar				HMDA
2349	2601	Chinna Cheruvu	8	Ghatkesar	Ghatkesar				HMDA
2350	2605	Rai Kunta	261/1, 250, 249, 240, 262, 264, 284, 286,	Ghatkesar	Ghatkesar				HMDA
2351	2606	Pullcherla Kunta	218	Ghatkesar	Ghatkesar				HMDA
2352	2607	Mangali Kunta	161	Kondapur	Ghatkesar				HMDA
2353	2608	Lingachetty Kunta	271	Kondapur	Ghatkesar				HMDA
2354	2611	Gundla Kunta	72,	Aushapur	Ghatkesar				HMDA
2355	2612	Lothu Kunta	35	Ankushapur	Ghatkesar				HMDA
2356	2613	Thette Cheruvu	290,	Madaram	Ghatkesar				HMDA
2357	2616	Gundla Kunta	208	Edulabad	Ghatkesar				HMDA
2358	2617	Potharujuguda	523	Edulabad	Ghatkesar				HMDA
2359	2618	Laxminarayana	1278	Edulabad	Ghatkesar				HMDA
2360	2620	Thette Kunta	5	Annojiguda	Ghatkesar				HMDA
		Kumhari Kunta	175/Part	Korremul	Ghatkesar				HMDA
2361	2600/N/o	Mangalvani Kunta	161	Kondapur	Ghatkesar				HMDA
2362	2600/N/o	Lingachetty Kunta	271	Kondapur	Ghatkesar				HMDA
2363	2600/N/o	Ram Cheruvu	161, 166, 167	Aushapur	Ghatkesar				HMDA
2364	2600/N/o	Sheteru Kunta	314	Ghatkesar	Ghatkesar				HMDA
2365	2700/N/O	Yellareddykunta	17	Bogaram	Keesara				HMDA
2366	2700/N/O	Jeedikunta	298	Bogaram	Keesara				HMDA
2367	2700/N/O	Bojaraju Cheruvu		Barsiguda H/o	Keesara				HMDA
2368	2700/N/O	Batia Kunta		Barsiguda H/o	Keesara				HMDA
2369	2700/N/O	Kalyanam Cheruvu		Barsiguda H/o	Keesara				HMDA
2370	2700/N/O	Tammala Kunta	61	Keesara	Keesara				HMDA
2371	2700/N/O	Gangireddy Kunta	69	Keesara	Keesara				HMDA
2372	2700/N/O	Abbasani Kunta.	130	Keesara	Keesara				HMDA
2373	2700/N/O	Kunta	135/C	Keesara	Keesara				HMDA
2374	2700/N/O	Lingala Kunta	172	Keesara	Keesara				HMDA

* This lake is recorded in the Revenue Records but not existing on the field (as reported by the Collector)

** This lake is not recorded in the Revenue Records and also not existing on the field (as reported by the Collector)



45

S. No.	Lake ID	Lake Name	Sy.No	Village	Mandal	District	Latitude	Longitude	Jurisdiction
2412	1718	Dontula Kunta	98	Mysireddipally	Medchal	Ranga Reddy			HMDA
2413	1719	Akkasanikunta	6	Mysireddipally	Medchal	Ranga Reddy			HMDA
2414	1721	Dontula Kunta	118	Mysireddipally	Medchal	Ranga Reddy			HMDA
2415	1722	Nallecheru Shikam	102	Konajpally	Medchal	Ranga Reddy			HMDA
2416	1723	Mysammakunta	168	Yellampet	Medchal	Ranga Reddy			HMDA
2417	1724	Chintal Cheru	159,155	Somaram	Medchal	Ranga Reddy			HMDA
2418	1725	Yerrakunta Shikam	171,172	Somaram	Medchal	Ranga Reddy			HMDA
2419	1726	Peddacheru Shikam	415	Athvelly	Medchal	Ranga Reddy			HMDA
2420	1728	Kudicheru Shikam	61	Dabilpur	Medchal	Ranga Reddy			HMDA
2421	1730	Kurvonikunta	673	Dabilpur	Medchal	Ranga Reddy			HMDA
2422	1731	Panthulu Cheru	611	Dabilpur	Medchal	Ranga Reddy			HMDA
2423	1732	Malkacheru	604	Dabilpur	Medchal	Ranga Reddy			HMDA
2424	1733	Vayyakunta	621	Dabilpur	Medchal	Ranga Reddy			HMDA
2425	1735	Pakavani Kunta	20	Girmapur	Medchal	Ranga Reddy			HMDA
2426	1736	Machakunt Shikam	40	Girmapur	Medchal	Ranga Reddy			HMDA
2427	1738	Shivammakunta	239	Girmapur	Medchal	Ranga Reddy			HMDA
2428	1740	Datara Cheru	344	Girmapur	Medchal	Ranga Reddy			HMDA
2429	1743	Suthari Cheru	347	Gowdavelly	Medchal	Ranga Reddy			HMDA
2430	1744	Suthari Cheru	347	Gowdavelly	Medchal	Ranga Reddy			HMDA
2431	1746	Bommalcheru	413	Gowdavelly	Medchal	Ranga Reddy			HMDA
2432	1747	Peddacheru Shikam	232	Gowdavelly	Medchal	Ranga Reddy			HMDA
2433	1748	Peddacheru Shikam	905	Medchal	Medchal	Ranga Reddy			HMDA
2434	1749	Suthricheru Shikam	46	Suthariguda	Medchal	Ranga Reddy			HMDA
2435	1750	Marrikunta Shikam	224	Kandlakol	Medchal	Ranga Reddy			HMDA
2436	1752	Nagalakunta	33	Kandlakol	Medchal	Ranga Reddy			HMDA
2437	1753	Yerracheru Shikam	1133	Medchal	Medchal	Ranga Reddy			HMDA
2438	1754	Padevara kunta	1037	Medchal	Medchal	Ranga Reddy			HMDA
2439	1756	Malakunta Shikam	846	Medchal	Medchal	Ranga Reddy			HMDA
2440	1762	Malakunta Shikam	4	Munearabad	Medchal	Ranga Reddy			HMDA
2441	1767	Pandulakunta	384,385,388,389	Poodur	Medchal	Ranga Reddy			HMDA
2442	1768	Pandulakunta	378,384	Poodur	Medchal	Ranga Reddy			HMDA
2443	1769	Yerracheru Shikam	320	Pudur	Medchal	Ranga Reddy			HMDA
2444	1772	Mothkulakunta	26	Pudur	Medchal	Ranga Reddy			HMDA
2445	1773	Nollikunta Shikam	8	Gosalguda	Medchal	Ranga Reddy			HMDA
2446	1776	Thimmaicheru	35	Ghanpur	Medchal	Ranga Reddy			HMDA
		Patelcheru Shikam	37	Ghanpur	Medchal	Ranga Reddy			HMDA
2447	1777	Patelcheru Shikam	37	Ghanpur	Medchal	Ranga Reddy			HMDA
2448	1778	Patelcheru Shikam	127/1	Rajbollaram	Medchal	Ranga Reddy			HMDA
2449	1779	Peddacheru Shikam	166	Rajbollaram	Medchal	Ranga Reddy			HMDA
2450	1786	Avusula Kunta	369	Ravalkole	Medchal	Ranga Reddy			HMDA
2451	1788	Kudicheru Shikam	33	Ravalkole	Medchal	Ranga Reddy			HMDA
2452	1789	Kunta Shikam	114	Ravalkole	Medchal	Ranga Reddy			HMDA
2453	1790	Shikavani kunta	119	Ravalkole	Medchal	Ranga Reddy			HMDA

* This lake is recorded in the Revenue Records but not existing on the field (as reported by the Collector)

Page 60 of 73

** This lake is not recorded in the Revenue Records and also not existing on the field (as reported by the Collector)



S. No.	Lake ID	Lake Name	Sy.No	Village	Mandal	District	Latitude	Longitude	Jursidiction
2496	1700/N/o	Pedda Bojar	269	Rallapur	Medchal	Ranga Reddy			HMDA
2497	1700/N/o	Bandamkunta	127/1	Rajbollaram	Medchal	Ranga Reddy			HMDA
2498	1700/N/o	Naganasi Kunta	55	Rajbollaram	Medchal	Ranga Reddy			HMDA
2499	1700/N/o	Patei Cheruvu	171	Rajbollaram	Medchal	Ranga Reddy			HMDA
2500	1700/N/o	Peddacheru Shikam	93	Shahajadiguda	Medchal	Ranga Reddy			HMDA
2501	1700/N/o	Mysammakunta	168	Yellampet	Medchal	Ranga Reddy			HMDA
2502	1700/N/o	Kosanai Kunta	6	Somaram	Medchal	Ranga Reddy			HMDA
2503	1700/N/o	Seshaiahkunta	47	Yaderam	Medchal	Ranga Reddy			HMDA
2504	1700/N/o	Mysammakunta	168	Yellampet	Medchal	Ranga Reddy			HMDA
2505	1700/N/o	Dathari Cheruvu	342/2	Girmapur	Medchal	Ranga Reddy			HMDA
2506	1700/N/o	Yellamma Cheruvu	231	Ravakole	Medchal	Ranga Reddy			HMDA
2507	2800	Chennam Cheruvu	192,296,190,191,193,1	Mallampet	Qutubullapur				HMDA
2508	2801	Kotha Kunta	170/1,170/2	Mallampet	Qutubullapur				HMDA
2509	2802	Pothan Cheruvu	84,81,82,83,86,87	Shambhupur	Qutubullapur				HMDA
2510	2803	Kathava Cheruvu	608,583to593,596,598,599,600,601,602,605,606,607,609,611,613,6	Bowrampet	Qutubullapur				HMDA
2511	2804	Pedda Cheruvu	81to84,86,87,89,96,97	Bowrampet	Qutubullapur				HMDA
2512	2805	Kudikunta Shikam	319	D.P.Pally	Qutubullapur				HMDA
2513	2806	Narla Kunta	37,38	D.P.Pally	Qutubullapur				HMDA
2514	2811	Chinna Cheruvu	#####	Dundigal					HMDA
2515	2812	Mothi Cheruvu	871,775,776,794,795,797,798,800,783/2,	Dundigal					HMDA
2516	2813	Gurja Kunta	703, 694, 695, 702, 154, 155	Dundigal					HMDA
2517	2814	Cheruvu Shikham	54, 55, 76, 78, 79, 80,	Gagilapur	Qutubullapur				HMDA
2518	2815	Kotinaru Cheruvu	77	Gagilapur	Qutubullapur				HMDA
2519	2816	Cheruvu Shikham	95, 94, 185	Nagulur					HMDA
2520	2817	Pedda Cheruvu	14, 9, 10, 13, 23, 33, 34	Nagulur	Qutubullapur				HMDA
2521	1800	Yella Kunta	409	Turkapally	Shamirpet	Ranga Reddy			HMDA
2522	1801	Gundla Kunta	424	Turkapally	Shamirpet	Ranga Reddy			HMDA
2523	1802	Tarugula Cheruvu	427	Turkapally	Shamirpet	Ranga Reddy			HMDA
2524	1803	Ratnabal Cheruvu	450	Turkapally	Shamirpet	Ranga Reddy			HMDA
2525	1804	Malka Cheruvu	235, 236, 237,238,	Turkapally	Shamirpet	Ranga Reddy			HMDA
2526	1808	Badepally Cheruvu	8	Lalgadimalakpet	Shamirpet	Ranga Reddy			HMDA
2527	1810	Malka Cheruvu	99	Lalgadimalakpet	Shamirpet	Ranga Reddy			HMDA
2528	1811	Arolla Kunta	138	Lalgadimalakpet	Shamirpet	Ranga Reddy			HMDA
2529	1812	Kandla Kunta	278	Lalgadimalakpet	Shamirpet	Ranga Reddy			HMDA
2530	1813	Mogulla Kunta	297	Lalgadimalakpet	Shamirpet	Ranga Reddy			HMDA
2531	1814	Manikyamma	467/2	Lalgadimalakpet	Shamirpet	Ranga Reddy			HMDA
2532	1815	Vanamaakula	637	Lalgadimalakpet	Shamirpet	Ranga Reddy			HMDA

* This lake is recorded in the Revenue Records but not existing on the field (as reported by the Collector)

Page 62 of 73

** This lake is not recorded in the Revenue Records and also not existing on the field (as reported by the Collector)



47



S. No.	Lake ID	Lake Name	Sy.No	Village	Mandal	District	Latitude	Longitude	Jurisdiction
2576	1866	Kaluva	279	Kolthur	Shamirpet	Ranga Reddy			HMDA
2577	1867	Patel Kunta	539	Kolthur	Shamirpet	Ranga Reddy			HMDA
2578	1868	Chintala Kunta	542/1, 542/2	Kolthur	Shamirpet	Ranga Reddy			HMDA
2579	1869	Jangam Kunta	542/1	Kolthur	Shamirpet	Ranga Reddy			HMDA
2580	1870	Mondl Kunta	542/1	Kolthur	Shamirpet	Ranga Reddy			HMDA
2581	1871	Papl Kunta	542/1	Kolthur	Shamirpet	Ranga Reddy			HMDA
2582	1872	Tetta Rai budda	542/1	Kolthur	Shamirpet	Ranga Reddy			HMDA
2583	1873	Pedda Cheruvu	28	Kolthur	Shamirpet	Ranga Reddy			HMDA
2584	1874	Kotta Kunta	73	Kolthur	Shamirpet	Ranga Reddy			HMDA
2585	1875	Turkavani Kunta	70	Anantharam	Shamirpet	Ranga Reddy			HMDA
2586	1876	Bolna Kunta	65	Anantharam	Shamirpet	Ranga Reddy			HMDA
2587	1877	Sangavani Kunta	79	Anantharam	Shamirpet	Ranga Reddy			HMDA
2588	1878	Chintala Kunta	24	Narayanapur	Shamirpet	Ranga Reddy			HMDA
2589	1879	Pooru Kunta	39	Narayanapur	Shamirpet	Ranga Reddy			HMDA
2590	1880	Poolucheruvu	120	Laxmapur	Shamirpet	Ranga Reddy			HMDA
2591	1881	Eedula Kunta	16	Laxmapur	Shamirpet	Ranga Reddy			HMDA
2592	1882	Pedda Cheruvu	51	Laxmapur	Shamirpet	Ranga Reddy			HMDA
2593	1883	Shikam Tadem	145	Laxmapur	Shamirpet	Ranga Reddy			HMDA
2594	1884	Bindana Kunta	71	Laxmapur	Shamirpet	Ranga Reddy			HMDA
2595	1885	Budda Kunta	120	Laxmapur	Shamirpet	Ranga Reddy			HMDA
2596	1886	Udugula Kunta	120	Laxmapur	Shamirpet	Ranga Reddy			HMDA
2597	1887	Bapan Kunta	165	Laxmapur	Shamirpet	Ranga Reddy			HMDA
2598	1888	Tummala Kunta	120	Laxmapur	Shamirpet	Ranga Reddy			HMDA
2599	1889	Narayanapur	120	Laxmapur	Shamirpet	Ranga Reddy			HMDA
2600	1890	Tadem Kunta	145	Laxmapur	Shamirpet	Ranga Reddy			HMDA
2601	1891	Saloni Kunta	31	Muduchintalapally	Shamirpet	Ranga Reddy			HMDA
2602	1892	Batukamma Kunta	87	Muduchintalapally	Shamirpet	Ranga Reddy			HMDA
2603	1893	Sheru Kunta	247	Muduchintalapally	Shamirpet	Ranga Reddy			HMDA
2604	1894	Sheru Kunta	248	Muduchintalapally	Shamirpet	Ranga Reddy			HMDA
2605	1895	Kunta	12	Lingapur	Shamirpet	Ranga Reddy			HMDA
2606	1896	Rasaria Kunta*	12, 17, 19	Lingapur	Shamirpet	Ranga Reddy			HMDA
2607	1897	Nara Kunta	78	Potharam	Shamirpet	Ranga Reddy			HMDA
2608	1898	Barkas Kunta	95	Potharam	Shamirpet	Ranga Reddy			HMDA
2609	1899	Chinnavarra Kunta	74/2	Potharam	Shamirpet	Ranga Reddy			HMDA
2610	1800/1	Kotta Kunta	9	Potharam	Shamirpet	Ranga Reddy			HMDA
2611	1800/4	Kollavani Cheruvu	275, 290, 285	Keshawaram	Shamirpet	Ranga Reddy			HMDA
2612	1800/5	Pedda Cheruvu	71	Uddemarry	Shamirpet	Ranga Reddy			HMDA
2613	1800/6	Water body not	Nil	Uddemarry	Shamirpet	Ranga Reddy			HMDA
2614	1800/7	Kumhari Kunta	252	Uddemarry	Shamirpet	Ranga Reddy			HMDA
2615	1800/8	Attelli Kunta	361	Uddemarry	Shamirpet	Ranga Reddy			HMDA
2616	1800/10	Kunta	3	Yakathpur	Shamirpet	Ranga Reddy			HMDA
2617	1800/11	Kamuni Kunta	43	Yakathpur	Shamirpet	Ranga Reddy			HMDA
2618	1800/13	Jittemvani Kunta	64	Yakathpur	Shamirpet	Ranga Reddy			HMDA

* This lake is recorded in the Revenue Records but not existing on the field (as reported by the Collector)

** This lake is not recorded in the Revenue Records and also not existing on the field (as reported by the Collector)

48



S. No.	Lake ID	Lake Name	Sv.No	Village	Mandal	District	Latitude	Longitude	Jurisdiction
2659	3124	Ambavikunta	187,204,188	Nalaparla	Choutuppal	Nalgonda			HMDA
2660	3127	Jogipally cheruvu.	865,865,940,938,939,91	Chinnakondur	Choutuppal	Nalgonda			HMDA
2661	3128	Bommalakunta	94,651,695,657	Chinnakondur	Choutuppal	Nalgonda			HMDA
2662	3129	Annarabalkunta	761,763,767	Chinnakondur	Choutuppal	Nalgonda			HMDA
2663	3130	Nimmalkunta	2,3,673,674	Devalammanagaram	Choutuppal	Nalgonda			HMDA
2664	3131	Devalamma cheruvu.	951,372,401,373,400,99 9,374,655,392,654,653,2 62,318,382,379,378, 338,375,377,633,967	Devalammanagaram	Choutuppal	Nalgonda			HMDA
2665	3136	Venkat Rao Chervu.	243,245,259,242,213,26	Pipalpahad	Choutuppal	Nalgonda			HMDA
2666	3137	Kunta katta	289,300,301,302	Pipalpahad	Choutuppal	Nalgonda			HMDA
2667	3139**	Chervu Nilkam	281,282,283,288	Pipalpahad	Choutuppal	Nalgonda			HMDA
2668	3300	Aaga Chervu	608, 13	Wadaparthi	Bhongir	Nalgonda			HMDA
2669	3303	Madina Chervu	145, 178, 179, 177	Wadaparthi	Bhongir	Nalgonda			HMDA
2670	3304	Voora Chervu	111, 112, Settelement	B.N.Thimmapur	Bhongir	Nalgonda			HMDA
2671	3305	Arina Chervu/	33, 35	B.N.Thimmapur	Bhongir	Nalgonda			HMDA
2672	3306	Garise Kunta	106,56,41,42,34,43	B.N.Thimmapur	Bhongir	Nalgonda			HMDA
2673	3307	Jaatu Kunta	47	B.N.Thimmapur	Bhongir	Nalgonda			HMDA
2674	3308	Maseedu Bayl	70,69	B.N.Thimmapur	Bhongir	Nalgonda			HMDA
2675	3309	Kunta	88,road,91,90,95,93,	Manmapur	Bhongir	Nalgonda			HMDA
2676	3313	Sampal Kunta	161	Hussalnabad	Bhongir	Nalgonda			HMDA
2677	3314	Voora Chervu	217,223,238,234,46,2	Baswapuram	Bhongir	Nalgonda			HMDA
2678	3315	Voora Chervu	299,300,301,302,303, 304	Rayagiri	Bhongir	Nalgonda			HMDA
2679	3316	Gangasanpalit	394, 395	Rayagiri	Bhongir	Nalgonda			HMDA
2680	3319	Peddacheruvu	171,174,175,180,182, 173,172,488. S.9.B.	Rayagiri	Bhongir	Nalgonda			HMDA
2681	3320	Voora Chervu	514, 518	Rayagiri	Bhongir	Nalgonda			HMDA
2682	3321	Kunta	517, 518	Rayagiri	Bhongir	Nalgonda			HMDA
2683	3322	Erra Kunta	586, 585/1, 584,	Rayagiri	Bhongir	Nalgonda			HMDA
2684	3323	Nalla Kunta	18, 721, 822, 816,	Rayagiri	Bhongir	Nalgonda			HMDA
2685	3324	Measu Kunta	739, 741	Rayagiri	Bhongir	Nalgonda			HMDA
2686	3325	Gachubavi Kunta	723, 722, 721, 724	Rayagiri	Bhongir	Nalgonda			HMDA
2687	3327	Vajir Kunta	619, 620, 622, 618,	Rayagiri	Bhongir	Nalgonda			HMDA
2688	3328	Nalla Chervu	211,207,208,210,23, 171,169,168,165,163.	Kunur	Bhongir	Nalgonda			HMDA
2689	3329	Komati Kunta	66,94,98,64,67,76,74	Kukur	Bhongir	Nalgonda			HMDA
2690	3331	Kunta	193,194,192,72,70,69,	Kesaram	Bhongir	Nalgonda			HMDA
2691	3332	Kunta	76,61,78,80	Kesaram	Bhongir	Nalgonda			HMDA
2692	3333	Kunta	95,79,78,74	Kesaram	Bhongir	Nalgonda			HMDA
2693	3334	Salavani Kunta	175, 111, 176, 184	Kesaram	Bhongir	Nalgonda			HMDA
2694	3335	—	154	Kesaram	Bhongir	Nalgonda			HMDA
		Kunta	9	Penchikalpahad	Bhongir	Nalgonda			HMDA

* This lake is recorded in the Revenue Records but not existing on the field (as reported by the Collector)

** This lake is not recorded in the Revenue Records and also not existing on the field (as reported by the Collector)

49



S. No.	Lake ID	Lake Name	Sy.No	Village	Mandal	District	Latitude	Longitude	Jurisdiction
2728	3369	Pedda Banda Kunta	114, 113, 112	Mustyabapalli	Bhonglr	Nalgor da			HMDA
2729	3370	Voora Cheruvu	34/1, 32, 31, 28, 17, 327, 16, 15, 29, 30.	Veeravalli	Bhonglr	Nalgor da			HMDA
2730	3371	Kunta	290, 291, 292	Veeravelli	Bhonglr	Nalgor da			HMDA
2731	3372	Komati Kunta	381, 385, 382	Veeravelli	Bhonglr	Nalgor da			HMDA
2732	3373	Yerra Kunta	168, 169, 170, 171,	Bandasomaram	Bhonglr	Nalgor da			HMDA
2733	3374		228, 227/1, 229	Bandasomaram	Bhonglr	Nalgor da			HMDA
2734	3375	Patel Kunta	247	Bandasomaram	Bhonglr	Nalgor da			HMDA
2735	3376	Nancharikunta	41, 7	Gouse Nagar	Bhonglr	Nalgor da			HMDA
2736	3377	Garla Kunta	149, 49	Gouse Nagar	Bhonglr	Nalgor da			HMDA
2737	3378	Marri cheruvu	71, 72, 69, 70, 67, 68,	Nandanam	Bhonglr	Nalgor da			HMDA
2738	3379	Chandra Reddy	161, 162, 163, 167,	Nandanam	Bhonglr	Nalgor da			HMDA
2739	3380	Pedda Cheruvu	33, 19, 17, 18, 24, 436	Nandanam	Bhonglr	Nalgor da			HMDA
2740	3381	Komati Kunta	399	Nandanam	Bhonglr	Nalgor da			HMDA
2741	3382	Kunta	64, 67	Nagireddy pally	Bhonglr	Nalgor da			HMDA
2742	3383	Pedda Cheruvu	486, 482, 483, 484, 485, 487, 488, 528.	Bollepally	Bhonglr	Nalgor da			HMDA
2743	3384	Makhabavi Kunta	554/3, 554/7, 557,	Bollepally	Bhonglr	Nalgor da			HMDA
2744	3385	Pedda Cheruvu	102, 103, 104, 163,	Bollepally	Bhonglr	Nalgor da			HMDA
2745	3386	Koothara Malaya	857, 858, 859	Bollepally	Bhonglr	Nalgor da			HMDA
2746	3387		845	Bollepally					HMDA
2747	3388	Nandagrivani	366	Bollepally	Bhonglr	Nalgor da			HMDA
2748	3389	Padamvani Kunta	171, 172	Surepalli	Bhonglr	Nalgor da			HMDA
2749	3390	Voora Cheruvu	172, 119, 120, 112,	Surepalli	Bhonglr	Nalgor da			HMDA
2750	---	Bhoopathi Kunta	52	Gouse Nagar	Bhonglr	Nalgor da			HMDA
2751	3242	Nalla Chervu	1	Brahmanapally	Bibinagar	Nalgor da			HMDA
		Nalla Chervu	230	Brahmanapally	Bibinagar	Nalgor da			HMDA
		Thirmankunta	181	Brahmanapally	Bibinagar	Nalgor da			HMDA
2752	3241	Thirmankunta	182	Brahmanapally	Bibinagar	Nalgor da			HMDA
		Thirmankunta	183	Brahmanapally	Bibinagar	Nalgor da			HMDA
		Thirmankunta	184	Brahmanapally	Bibinagar	Nalgor da			HMDA
2753	3237	Yepula Chervu	61	P.Somaram	Bibinagar	Nalgor da			HMDA
2754	3236	Vura Chervu	234	P.Somaram	Bibinagar	Nalgor da			HMDA
2755	3229	Vura chervu	15	Jainapally	Bibinagar	Nalgor da			HMDA
2756	3222	Gundla Chervu	261	Jainapally	Bibinagar	Nalgor da			HMDA
2757	3225	Sonalakunta	281	Jainapally	Bibinagar	Nalgor da			HMDA
		Nalalakunta	273	Jainapally	Bibinagar	Nalgor da			HMDA
		Vura Chervu	1	Jainapally	Bibinagar	Nalgor da			HMDA
		Vura Chervu	2	Jainapally	Bibinagar	Nalgor da			HMDA
		Vura Chervu	3	Jainapally	Bibinagar	Nalgor da			HMDA
		Vura Chervu	4	Jainapally	Bibinagar	Nalgor da			HMDA
		Vura Chervu	5	Jainapally	Bibinagar	Nalgor da			HMDA

* This lake is recorded in the Revenue Records but not existing on the field (as reported by the Collector)
 ** This lake is not recorded in the Revenue Records and also not existing on the field (as reported by the Collector)

5



S. No.	Lake ID	Lake Name	Sv.No	Village	Mandal	District	Latitude	Longitude	Jurisdiction
		Pedda Chervu	2	Bibinagar	Bibinagar	Nalgonda			HMDA
		Pedda Chervu	3	Bibinagar	Bibinagar	Nalgonda			HMDA
		Pedda Chervu	4	Bibinagar	Bibinagar	Nalgonda			HMDA
		Pedda Chervu	5	Bibinagar	Bibinagar	Nalgonda			HMDA
		Pedda Chervu	6	Bibinagar	Bibinagar	Nalgonda			HMDA
		Pedda Chervu	7	Bibinagar	Bibinagar	Nalgonda			HMDA
		Pedda Chervu	8	Bibinagar	Bibinagar	Nalgonda			HMDA
		Pedda Chervu	9	Bibinagar	Bibinagar	Nalgonda			HMDA
		Pedda Chervu	10	Bibinagar	Bibinagar	Nalgonda			HMDA
		Pedda Chervu	11	Bibinagar	Bibinagar	Nalgonda			HMDA
		Pedda Chervu	12	Bibinagar	Bibinagar	Nalgonda			HMDA
		Pedda Chervu	13	Bibinagar	Bibinagar	Nalgonda			HMDA
		Pedda Chervu	14	Bibinagar	Bibinagar	Nalgonda			HMDA
		Pedda Chervu	15	Bibinagar	Bibinagar	Nalgonda			HMDA
		Pedda Chervu	16	Bibinagar	Bibinagar	Nalgonda			HMDA
		Pedda Chervu	17	Bibinagar	Bibinagar	Nalgonda			HMDA
		Pedda Chervu	18	Bibinagar	Bibinagar	Nalgonda			HMDA
		Pedda Chervu	20	Bibinagar	Bibinagar	Nalgonda			HMDA
		Pedda Chervu	21	Bibinagar	Bibinagar	Nalgonda			HMDA
		Pedda Chervu	22	Bibinagar	Bibinagar	Nalgonda			HMDA
		Pedda Chervu	23	Bibinagar	Bibinagar	Nalgonda			HMDA
		Pedda Chervu	24	Bibinagar	Bibinagar	Nalgonda			HMDA
		Pedda Chervu	25	Bibinagar	Bibinagar	Nalgonda			HMDA
		Pedda Chervu	29	Bibinagar	Bibinagar	Nalgonda			HMDA
		Pedda Chervu	30	Bibinagar	Bibinagar	Nalgonda			HMDA
		Pedda Chervu	31	Bibinagar	Bibinagar	Nalgonda			HMDA
		Pedda Chervu	32	Bibinagar	Bibinagar	Nalgonda			HMDA
		Pedda Chervu	33	Bibinagar	Bibinagar	Nalgonda			HMDA
		Pedda Chervu	615	Bibinagar	Bibinagar	Nalgonda			HMDA
		Pedda Chervu	614	Bibinagar	Bibinagar	Nalgonda			HMDA
		Pedda Chervu	612	Bibinagar	Bibinagar	Nalgonda			HMDA
		Pedda Chervu	611	Bibinagar	Bibinagar	Nalgonda			HMDA
		Pedda Chervu	610	Bibinagar	Bibinagar	Nalgonda			HMDA
		Pedda Chervu	609	Bibinagar	Bibinagar	Nalgonda			HMDA
		Pedda Chervu	608	Bibinagar	Bibinagar	Nalgonda			HMDA
		Pedda Chervu	607	Bibinagar	Bibinagar	Nalgonda			HMDA
		Pedda Chervu	606	Bibinagar	Bibinagar	Nalgonda			HMDA
		Pedda Chervu	605	Bibinagar	Bibinagar	Nalgonda			HMDA
			19	Rangapur	Bibinagar	Nalgonda			HMDA
			20	Rangapur	Bibinagar	Nalgonda			HMDA
		Tharthakunta	29	M.Anantharam	Bibinagar	Nalgonda			HMDA
		Yerrakunta	56	M.Anantharam	Bibinagar	Nalgonda			HMDA
2771	3249	Eedhulachervu	116	Venkriyala	Bibinagar	Nalgonda			HMDA

* This lake is recorded in the Revenue Records but not existing on the field (as reported by the Collector)

** This lake is not recorded in the Revenue Records and also not existing on the field (as reported by the Collector)

51

S. No.	Lake ID	Lake Name	Sy.No	Village	Mandal	District	Latitude	Longitude	Jurisdiction
2810	3504	Chakalivani Kunta	183, 184	Deshmukhi	Pochampally	Nalgonda			HMDA
2811	3505	-	294, 295, 296, 301, 302,	Pillalpally	Pochampally	Nalgonda			HMDA
2812	3506	Mugula Cheruvu	435, 434, 335, 432, 335,	Pillalpally	Pochampally	Nalgonda			HMDA
2813	3507	-	461, 456	Pillalpally	Pochampally	Nalgonda			HMDA
2814	3508	Verrakunta	351	Pillalpally	Pochampally	Nalgonda			HMDA
2815	3509	Pillalpally	252, 219, 248	Pillalpally	Pochampally	Nalgonda			HMDA
2816	3510	Jagathpally	11, 15, 17, 87	Jagathpally	Pochampally	Nalgonda			HMDA
2817	3511	Juloor	463, 466	Juloor	Pochampally	Nalgonda			HMDA
2818	3512	Juloor	461, 462, 463, 466, 467,	Juloor	Pochampally	Nalgonda			HMDA
2819	3513	Juloor	515, 514, 515, 516, 517,	Juloor	Pochampally	Nalgonda			HMDA
2820	3514	Rangareddi Kunta	563, 564, 561, 562	Juloor	Pochampally	Nalgonda			HMDA
		Rangareddi Kunta	29, 30, 31	Alinagar	Pochampally	Nalgonda			HMDA
2821	3515	Ramaswamykunta	560, 561, 564	Juloor	Pochampally	Nalgonda			HMDA
		Ramaswamykunta	32	Alinagar	Pochampally	Nalgonda			HMDA
2822	3516	Kotha Cheruvu	216, 223, 224, 225	Juloor	Pochampally	Nalgonda			HMDA
2823	3517	Narinja Kunta	13	Alinagar	Pochampally	Nalgonda			HMDA
2824	3518	Thippapuram Kunta	186, 187	Kapraipally	Pochampally	Nalgonda			HMDA
2825	3519	Tirupati Cheruvu	251, 20, 21, 22, 24, 26, 28, 29, 30, 31, 32, 33, 34,	Kapraipally	Pochampally	Nalgonda			HMDA
2826	3520		158, 159, 161, 158, 15,	Kapraipally	Pochampally	Nalgonda			HMDA
2827	3521		294, 290, 291, 299, 295	Mukthapur	Pochampally	Nalgonda			HMDA
2828	3522		341, 347, 340, 348, 339,	Mukthapur	Pochampally	Nalgonda			HMDA
2829	3523	Narsappa Cheruvu	205, 213, 213/2, 272,	Mukthapur	Pochampally	Nalgonda			HMDA
2830	3524	Kunta	27, 24, 25, 23	Abdullannagar	Pochampally	Nalgonda			HMDA
2831	3525	Ura Cheruvu	8, 9, 10, 11, 12, 14, 59,	Ghousekonda	Pochampally	Nalgonda			HMDA
2832	3526		81, 82	Ghousekonda	Pochampally	Nalgonda			HMDA
2833	3527	Pratapnagar	251, 25, 252, 254, 250,	Pedaravulapally	Pochampally	Nalgonda			HMDA
2834	3528	Kunta Shikam	27, 33, 34, 41, 423, 44,	Ramalingampally	Pochampally	Nalgonda			HMDA
2835	3529	Indriyala	395, 466, 465	Indriyala	Pochampally	Nalgonda			HMDA
2836	3530	Uracheruvu Shikam	401, 27, 402, 403, 404, 405, 406, 407, 408, 409, 410, 566/1, 431, 432,	Indriyala	Pochampally	Nalgonda			HMDA
2837	3531	Indriyala	342, 345, 351, 320, 323, 324, 329, 328, 210, 209,	Indriyala	Pochampally	Nalgonda			HMDA
2838	3532	Indriyala	356, 354, 358,	Indriyala	Pochampally	Nalgonda			HMDA
2839	3533	Uracheruvu	69, 67, 19/1, 98, 6, 67	Dharmareddipally	Pochampally	Nalgonda			HMDA
2840	3534	Chintalakunta Cheruvu	107,	Vankamamidi	Pochampally	Nalgonda			HMDA
2841	3535	Uracheruvu	12, 1, 2, 1, 2, 4, 5, 6, 7, 8, 9, 10, 11, 12, 163, 162,	Vankamamidi	Pochampally	Nalgonda			HMDA
2842	3536	-	199, 201, 202, 206, 207,	Danthuru	Pochampally	Nalgonda			HMDA
2843	3537	-	186, 195, 209, 192, 191, 208, 190, 189, 188, 175,	Danthuru	Pochampally	Nalgonda			HMDA
		Narsanna Cheruvu	121, 119, 118	Danthuru	Pochampally	Nalgonda			HMDA
2844	3538		163, 161, 162, 164, 237,	Revanspally	Pochampally	Nalgonda			HMDA
			341	B.Pochampally	Pochampally	Nalgonda			HMDA

* This lake is recorded in the Revenue Records but not existing on the field (as reported by the Collector)

** This lake is not recorded in the Revenue Records and also not existing on the field (as reported by the Collector)





S. No.	Lake ID	Lake Name	Sy.No	Village	Mandal	Dist ict	Latitude	Longitude	Jursidiction
2845	3539	Uracheruvu	101, 102, 103, 104, 105, 106, 107, 108, 109, 110, 111, 112, 113, 114, 115, 116, 117, 118, 119, 120, 121, 123, 124, 125,	Revanapally	Pochampally	Nalgo ida			HMDA
2846	3540		89, 90, 91, 92, 93, 94	Revanapally	Pochampally	Nalgo ida			HMDA
2847	3541		75, 70, 72	Revanapally	Pochampally	Nalgo ida			HMDA
2848	3542	Pedda Cheruvu	2 to 39, 105, 1045, 1051, 1049, 1048, 1047, 1046, 1043, 1053, 1044, 1023, 1141, 1142, 1140, 1039, 1037, 1038,	B.Pochampally	Pochampally	Nalgo ida			HMDA
			41	Revanapally	Pochampally	Nalgo ida			HMDA
			-	Mukthapur	Pochampally	Nalgo ida			HMDA
2849	3543	Gajulavanl Kunta	907, 897, 906, 895, 898, 903, 899, 900,	B.Pochampally	Pochampally	Nalgo ida			HMDA
2850	3544	Uta	790, 795, 794, 789,	B.Pochampally	Pochampally	Nalgo ida			HMDA
2851	3545	Lingappa Cheruvu	95	Jajapur	Pochampally	Nalgo ida			HMDA
2852	3546	Yeimalkunta	231, 179, 180, 181	Meharnagar	Pochampally	Nalgo ida			HMDA
2853	3547		200, 201, 202, 204,	Meharnagar	Pochampally	Nalgo ida			HMDA
2854	3548	Siddappa Cheruvu	171, 172, 180	Meharnagar	Pochampally	Nalgo ida			HMDA
2855	3549	Ura Cheruvu	276, 277, 273, 295	Bheemanapally	Pochampally	Nalgo ida			HMDA
2856	3550	Rama kunta	158, 169, 158, 159	Bheemanapally	Pochampally	Nalgo ida			HMDA
2857	3552		79, 80	Kanumukola	Pochampally	Nalgo ida			HMDA

* This lake is recorded in the Revenue Records but not existing on the field (as reported by the Collector)

Page 73 of 73

** This lake is not recorded in the Revenue Records and also not existing on the field (as reported by the Collector)

S. No.	Lake ID	Lake Name	Sy.No	Village	Mandal	District	Latitude	Longitude	Jursidiction
2772	3250	Peddachervu	735	Venkiryala	Bibinagar	Nalگو ىدا			HMDA
2773	3200	Vura chervu	161	Rairapet	Bibinagar	Nalگو ىدا			HMDA
			167	Rairapet	Bibinagar	Nalگو ىدا			HMDA
2774	3400	Gudam Cheruvu	392	Thimmapur	Bommalararama	Nalگو ىدا			HMDA
2775	3403	Pedda Cheruvu	322	Thimmapur	Bommalararama	Nalگو ىدا			HMDA
2776	3417	Mailanna Cheruvu	66/2	Munirabad	Bommalararama	Nalگو ىدا			HMDA
		Oora chervu	27	Sollpet	Bommalararama	Nalگو ىدا			HMDA
2777	3422	Maisamma	130	Cheekatmamidi	Bommalararama	Nalگو ىدا			HMDA
2778	3424	Chouta Cheruvu	241	Cheekatmamidi	Bommalararama	Nalگو ىدا			HMDA
2779	3427	Yerra Cheruvu	328	Cheekatmamidi	Bommalararama	Nalگو ىدا			HMDA
2780	3428	Nalakunta	326	Cheekatmamidi	Bommalararama	Nalگو ىدا			HMDA
2781	3429	Godugumari kunta	1206	Mariyala	Bommalararama	Nalگو ىدا			HMDA
2782	3430	Nammak Malsamma Kunta	1186	Mariyala	Bommalararama	Nalگو ىدا			HMDA
2783	3431	Jodimetla Cheruvu	1114	Mariyala	Bommalararama	Nalگو ىدا			HMDA
2784	3432	Double kunta	1100	Mariyala	Bommalararama	Nalگو ىدا			HMDA
2785	3433	Mallreddy Cheruvu	198	Mariyala	Bommalararama	Nalگو ىدا			HMDA
2786	3435	Maisamma Kunta	333	Mariyala	Bommalararama	Nalگو ىدا			HMDA
2787	3437	Edukunta Cheruvu	717	Mariyala	Bommalararama	Nalگو ىدا			HMDA
2788	3441	Vakama Cheruvu	898	Mariyala	Bommalararama	Nalگو ىدا			HMDA
2789	3442	Malsamma Kunta	1022	Mariyala	Bommalararama	Nalگو ىدا			HMDA
2790	3452	Thangalkunta	129	mallaram	Bommalararama	Nalگو ىدا			HMDA
2791	3453	kunta	182	mallaram	Bommalararama	Nalگو ىدا			HMDA
2792	3461	Meedhi Cheruvu	348	Hajipuram	Bommalararama	Nalگو ىدا			HMDA
2793	3465	Oora Kunta	298	Naginenipally	Bommalararama	Nalگو ىدا			HMDA
2794	3466	Thummalabavi	271	Naginenipally	Bommalararama	Nalگو ىدا			HMDA
2795	3472	Ashankunta	80	Malsreddy pally	Bommalararama	Nalگو ىدا			HMDA
2796	3474	Oora chervu	222	Mariyala	Bommalararama	Nalگو ىدا			HMDA
2797	3478	patal chervu	117	Bommalararamam	Bommalararama	Nalگو ىدا			HMDA
2798	3479	Nalla Cheruvu	70	Bommalararamam	Bommalararama	Nalگو ىدا			HMDA
2799	3491	Merupu chervu	118	Rangapur	Bommalararama	Nalگو ىدا			HMDA
2800	3492	Rustum Cheruvu	7	Rangapur	Bommalararama	Nalگو ىدا			HMDA
2801	3493	obulaikunta	115	Ramlingampally	Bommalararama	Nalگو ىدا			HMDA
2802	3494	Upparivanikunta	151	Ramlingampally	Bommalararama	Nalگو ىدا			HMDA
2803	3497	Anthamcheruvu	208	Ramlingampally	Bommalararama	Nalگو ىدا			HMDA
2804	3499	Ramalah Cheruvu	293	Ramlingampally	Bommalararama	Nalگو ىدا			HMDA
2805	3400/4	Oora chervu	333	Jalalpur	Bommalararama	Nalگو ىدا			HMDA
2806	3500**		71, 75	Deshmukhi	Pochampally	Nalگو ىدا			HMDA
2807	3501**		75	Deshmukhi	Pochampally	Nalگو ىدا			HMDA
2808	3502**	Mekavoni Kunta	82	Deshmukhi	Pochampally	Nalگو ىدا			HMDA
2809	3503	Deshmukhi		Deshmukhi	Pochampally	Nalگو ىدا			HMDA

* This lake is recorded in the Revenue Records but not existing on the field (as reported by the Collector)

** This lake is not recorded in the Revenue Records and also not existing on the field (as reported by the Collector)



S. No.	Lake ID	Lake Name	Sv.No	Village	Mandal	District	Latitude	Longitude	Jursidiction
		Vura Chervu	6	Jainapally	Bibinagar	Nalگو ida			HMDA
		Vura Chervu	7	Jainapally	Bibinagar	Nalگو ida			HMDA
		Vura Chervu	8	Jainapally	Bibinagar	Nalگو ida			HMDA
		Vura Chervu	9	Jainapally	Bibinagar	Nalگو ida			HMDA
		Vura Chervu	10	Jainapally	Bibinagar	Nalگو ida			HMDA
		Vura Chervu	11	Jainapally	Bibinagar	Nalگو ida			HMDA
		Vura Chervu	12	Jainapally	Bibinagar	Nalگو ida			HMDA
		Vura Chervu	13	Jainapally	Bibinagar	Nalگو ida			HMDA
		Vura Chervu	17	Jainapally	Bibinagar	Nalگو ida			HMDA
		Vura Chervu	41	Jainapally	Bibinagar	Nalگو ida			HMDA
		Vura Chervu	42	Jainapally	Bibinagar	Nalگو ida			HMDA
		Vura Chervu	333	Jainapally	Bibinagar	Nalگو ida			HMDA
		Vura Chervu	265	Jainapally	Bibinagar	Nalگو ida			HMDA
		Vura Chervu	266	Jainapally	Bibinagar	Nalگو ida			HMDA
		Vura Chervu	279	Jainapally	Bibinagar	Nalگو ida			HMDA
		Vura Chervu	280	Jainapally	Bibinagar	Nalگو ida			HMDA
		Vura Chervu	278	Jainapally	Bibinagar	Nalگو ida			HMDA
2758	3216	Ungamalah Kunta	64	Rahimkhaguda	Bibinagar	Nalگو ida			HMDA
		Boppaj Chervu	180	Nemarugomula	Bibinagar	Nalگو ida			HMDA
		Chintal Chervu	272	Nemarugomula	Bibinagar	Nalگو ida			HMDA
2759	3205	Upparikunta	66	Jameelapet	Bibinagar	Nalگو ida			HMDA
2760	3208	Yekuchervu	58	Jlyapally	Bibinagar	Nalگو ida			HMDA
2761	3231	Vura chervu	16	Suduru	Bibinagar	Nalگو ida			HMDA
		Pochamma Kunta	419	Suduru	Bibinagar	Nalگو ida			HMDA
2762	3238	Bibi saheb chervu	594	Raghavapuram	Bibinagar	Nalگو ida			HMDA
			595	Raghavapuram					HMDA
2763	3240	Barlonikunta	172	Raghavapuram	Bibinagar	Nalگو ida			HMDA
		Barlonikunta	173	Raghavapuram	Bibinagar	Nalگو ida			HMDA
		Barlonikunta	174	Raghavapuram	Bibinagar	Nalگو ida			HMDA
		Barlonikunta	175	Raghavapuram	Bibinagar	Nalگو ida			HMDA
		Barlonikunta	176	Raghavapuram	Bibinagar	Nalگو ida			HMDA
		Barlonikunta	177	Raghavapuram	Bibinagar	Nalگو ida			HMDA
		Barlonikunta	178	Raghavapuram	Bibinagar	Nalگو ida			HMDA
2764	3220	Tettekunta	50	Kondamadugu	Bibinagar	Nalگو ida			HMDA
2765	3219	Potukunta	79	Kondamadugu	Bibinagar	Nalگو ida			HMDA
2766	3225	Koitha Chervu	534	Kondamadugu	Bibinagar	Nalگو ida			HMDA
2767	3224	Thalmankunta	736	Kondamadugu	Bibinagar	Nalگو ida			HMDA
2768	3246	Chintal Chervu	491	Chinnaravulapally	Bibinagar	Nalگو ida			HMDA
2769	3233	Peddachervu	19	Bibinagar	Bibinagar	Nalگو ida			HMDA
		Bodurailakunta	158	Bibinagar	Bibinagar	Nalگو ida			HMDA
		Peerlakunta	495	Bibinagar	Bibinagar	Nalگو ida			HMDA
2770	3234	Israpally kunta	558	Bibinagar	Bibinagar	Nalگو ida			HMDA
		Pedda Chervu	1	Bibinagar	Bibinagar	Nalگو ida			HMDA

* This lake is recorded in the Revenue Records but not existing on the field (as reported by the Collector)

** This lake is not recorded in the Revenue Records and also not existing on the field (as reported by the Collector)



S. No.	Lake ID	Lake Name	Sy.No	Village	Mandal	District	Latitude	Longitude	Jursidiction
2695	3337	Voora Cheruvu	64	Ramchandrapuram	Bhonglr	Nalgo ida			HMDA
2696	3338	Gangadevi Kunta	117,116,120,98	Penchikalpahad	Bhonglr	Nalgo ida			HMDA
2697	3339	Kurma Kunta	113	Penchikalpahad	Bhonglr	Nalgo ida			HMDA
2698	3340	Voora cheruvu	154,153,155,156,157, 158,159,166,161,162.	Penchikalpahad	Bhonglr	Nalgo ida			HMDA
2699	3341	Sangaroni Cheruvu	192, 191, 193, 170,	Penchikalpahad	Bhonglr	Nalgo ida			HMDA
2700	3342		349, 346, 109, 106,	Bhonglr	Bhonglr	Nalgo ida			HMDA
2701	3343	Theeneeti Cheruvu	120, 121, 122, 123, 124, 125, 126, 127, 128, 129, 130, 134, 135, 136, 137, 138	Bhonglr	Bhonglr	Nalgo ida			HMDA
2702	3355		352, 367, 101, 100	Bhonglr	Bhonglr	Nalgo ida			HMDA
2703	3344	Yadineeti Cheruvu	496, 497, 434, 433,	Bhonglr	Bhonglr	Nalgo ida			HMDA
2704	3345		704	Bhonglr	Bhonglr	Nalgo ida			HMDA
2705	3346	Pedda Cheruvu	725, 724, 726, 739, 738, 756, 755, 740,	Bhonglr	Bhonglr	Nalgo ida			HMDA
2706	3347		875, 874, 873, 872, 1005, 884, 885, 886.	Bhonglr	Bhonglr	Nalgo ida			HMDA
2707	3348	Somanaraju Kunta	354, 355, 356, 357,	Anantaram	Bhonglr	Nalgo ida			HMDA
		—	146	Hanumapur	Bhonglr	Nalgo ida			HMDA
2708	3349	Voora Cheruvu	94, 95, 119, 104, 90, 100, 108, 99, 101, 102, 96, 103, 104,	Anantaram	Bhonglr	Nalgo ida			HMDA
2709	3350	Inkunta	423, 291, 425, 308,	Anantaram	Bhonglr	Nalgo ida			HMDA
2710	3351	Erra Kunta	68, 73, 74, 75, 89, 90	Anantaram	Bhonglr	Nalgo ida			HMDA
2711	3352	Voora Cheruvu	52	Pagidipalli	Bhonglr	Nalgo ida			HMDA
		Kunta	143	Pagidipalli	Bhonglr	Nalgo ida			HMDA
2712	3353	Pedda Cheruvu	380, 257, 256, 274,	Anajpur	Bhonglr	Nalgo ida			HMDA
2713	3354		388, 389, 390	Anajpur	Bhonglr	Nalgo ida			HMDA
2714	3355	Voora Cheruvu	24, 27, 22, 164, 17,	Tukkapuram	Bhonglr	Nalgo ida			HMDA
2715	3356	Sanal Kunta	73, 80/1, 78, 74, 75	Chandupatta	Bhonglr	Nalgo ida			HMDA
2716	3357	Nalla Cheruvu	133, 139, 30, 160, 125	Chandupatta	Bhonglr	Nalgo ida			HMDA
2717	3358		300/1	Chandupatta	Bhonglr	Nalgo ida			HMDA
2718	3359	Kummarl Kunta	180, 181, 182, 239	Chandupatta	Bhonglr	Nalgo ida			HMDA
2719	3380	Kunta	374, 373, 379, 369	Cheemalakondur	Bhonglr	Nalgo ida			HMDA
2720	3361	Kunta	313, 308, 307, 327,	Cheemalakondur	Bhonglr	Nalgo ida			HMDA
2721	3362	Kotha Cheruvu	337, 339, 338, 329	Cheemalakondur	Bhonglr	Nalgo ida			HMDA
2722	3363	Kunta	146, 269, 268, 147	Cheemalakondur	Bhonglr	Nalgo ida			HMDA
2723	3364	Choula Kunta	154, 199, 165, 167, 208/1, 208/2, 208/3.	Cheemalakondur	Bhonglr	Nalgo ida			HMDA
2724	3365	Voora Cheruvu	434, 433, 21, 20, 19, 23, 12, 16, 11, 10, 8.	Cheemalakondur	Bhonglr	Nalgo ida			HMDA
2725	3366	Thurkavanl Kunta	156, 157, 158, 159,	Mustyalapalli	Bhonglr	Nalgo ida			HMDA
2726	3367	Kunta	26, 27, 28, 53, 33	Mustyalapalli	Bhonglr	Nalgo ida			HMDA
2727	3368	Kunta	52, 33, 51, 53, 28	Mustyalapalli	Bhonglr	Nalgo ida			HMDA

* This lake is recorded in the Revenue Records but not existing on the field (as reported by the Collector)

** This lake is not recorded in the Revenue Records and also not existing on the field (as reported by the Collector)



S. No.	Lake ID	Lake Name	Sy.No	Village	Mandal	District	Latitude	Longitude	Jurisdiction
2619	1800/15	Bandela Cheruvu	120	Keshawapur	Shamirpet	Ranga Reddy			HMDA
2620	1800/16	Regula Kunta	87	Keshawapur	Shamirpet	Ranga Reddy			HMDA
2621	1800/17	Kunta	83	Keshawapur	Shamirpet	Ranga Reddy			HMDA
2622	1800/18	Tummala Kunta	52	Keshawapur	Shamirpet	Ranga Reddy			HMDA
2623	1800/19	Nadi Kunta	112	Keshawapur	Shamirpet	Ranga Reddy			HMDA
2624	1800/20	Kunta	10	Keshawapur	Shamirpet	Ranga Reddy			HMDA
2625	1800/21	Parigidda Cheruvu	117	Keshawapur	Shamirpet	Ranga Reddy			HMDA
2626	1800/N/o	Budda Kunta	49	Jagganguda	Shamirpet	Ranga Reddy			HMDA
2627	1800/N/o	Ubu Kunta	47	Samparbole	Shamirpet	Ranga Reddy			HMDA
2628	1800/N/o	Sakuloni Kunta	805	Shamirpet	Shamirpet	Ranga Reddy			HMDA
2629	1800/N/o	Yerra Kunta	695	Shamirpet	Shamirpet	Ranga Reddy			HMDA
2630	1800/N/o	Abbanna Kunta	591	Shamirpet	Shamirpet	Ranga Reddy			HMDA
2631	1800/N/o	Monesh Kunta	717	Shamirpet	Shamirpet	Ranga Reddy			HMDA
2632	1800/N/o	Kunta	709	Shamirpet	Shamirpet	Ranga Reddy			HMDA
2633	1800/N/o	Gandamala Kunta	1285	Shamirpet	Shamirpet	Ranga Reddy			HMDA
2634	1800/N/o	Yellampalu Kunta	574	Alibad	Shamirpet	Ranga Reddy			HMDA
2635	1800/N/o	Mangali Kunta	456	Alibad	Shamirpet	Ranga Reddy			HMDA
2636	1800/N/o	Danamaina Kunta	550	Kolthur	Shamirpet	Ranga Reddy			HMDA
2637	1800/N/o	Bapan Cheruvu	25	Narayanapur	Shamirpet	Ranga Reddy			HMDA
2638	1800/N/o	Yellamma Kunta	87	Muduchintalapally	Shamirpet	Ranga Reddy			HMDA
2639	1800/N/o	Eedulavani Kunta	15	Laxmapur	Shamirpet	Ranga Reddy			HMDA
2640	3100**	Gouthappa Tank	636	Malkapur	Choutuppal	Nalgoda			HMDA
2641	3101	Shesharaju Kunta	769,770	Malkapur	Choutuppal	Nalgoda			HMDA
2642	3102	Kummari Kunta	61,66,68,606	Malkapur	Choutuppal	Nalgoda			HMDA
2643	3104	Pedda Cheruvu	5, 4	Malkapur	Choutuppal	Nalgoda			HMDA
2644	3105	Pedda Kunta	122,123	Malkapur	Choutuppal	Nalgoda			HMDA
2645	3106	Khatapur Cheruvu.	360,361,370,371,372,37	Malkapur	Choutuppal	Nalgoda			HMDA
2646	3107	Pedda Cheruvu	257,253,263,251,159,25	Lakkaram	Choutuppal	Nalgoda			HMDA
2647	3108	Pedda Cheruvu	263,287	Lakkaram	Choutuppal	Nalgoda			HMDA
2648	3109	-	45,43,50,56,51	Choutuppal	Choutuppal	Nalgoda			HMDA
2649	3110	Dora Cheruvu.	363	Choutuppal	Choutuppal	Nalgoda			HMDA
2650	3111	Dora Cheruvu.	363,361,374,366,364,	Choutuppal	Choutuppal	Nalgoda			HMDA
2651	3112	Nagula Kunta Shikam	324,327,322,323,321,32	Choutuppal	Choutuppal	Nalgoda			HMDA
2652	3113	Divya Cheruvu.	154,133,132,158	Talasingaram	Choutuppal	Nalgoda			HMDA
2653	3114	Gandi Kunta	58,59,64,57	Talasingaram	Choutuppal	Nalgoda			HMDA
2654	3115	Bairavani cheruvu.	193,196/2,192,200,199,1	Lingojjudem	Choutuppal	Nalgoda			HMDA
		Bairavani cheruvu.	98,222/2,223,223/3,195	Lingojjudem	Choutuppal	Nalgoda			HMDA
2655	3116	Nelamala kunta	11,12,58,583	Panhangal	Choutuppal	Nalgoda			HMDA
2656	3117	GarlaKunta	80,81,82,83,84,85,86,87,	Syamulavardlingtam	Choutuppal	Nalgoda			HMDA
2657	3118	Mari Cheruvu	221,216,217,219	Jaikesaram	Choutuppal	Nalgoda			HMDA
2658	3119	Thummoni kunta	101,104,100,105,107,10	Jaikesaram	Choutuppal	Nalgoda			HMDA

* This lake is recorded in the Revenue Records but not existing on the field (as reported by the Collector)

** This lake is not recorded in the Revenue Records and also not existing on the field (as reported by the Collector)



S. No.	Lake ID	Lake Name	Sv.No	Village	Mandal	District	Latitude	Longitude	Jursidiction
2533	1816	Sunnam Kunta	695	Lalgadimalakpet	Shamirpet	Ranga Reddy			HMDA
2534	1817	Kudi Cheruvu	721	Lalgadimalakpet	Shamirpet	Ranga Reddy			HMDA
2535	1818	Yellareddy Kunta	818	Lalgadimalakpet	Shamirpet	Ranga Reddy			HMDA
2536	1819	Oota Cheruvu	822	Lalgadimalakpet	Shamirpet	Ranga Reddy			HMDA
2537	1823	Hanumandla Kunta	136	Majeedpur	Shamirpet	Ranga Reddy			HMDA
2538	1824	Sandru Kunta	164	Majeedpur	Shamirpet	Ranga Reddy			HMDA
2539	1825	Galran Nela Kunta	163/1	Majeedpur	Shamirpet	Ranga Reddy			HMDA
2540	1826	Gidde Kunta	130	Majeedpur	Shamirpet	Ranga Reddy			HMDA
2541	1829	Pedda Cheruvu,	1273	Shamirpet	Shamirpet	Ranga Reddy			HMDA
2542	1830	Pedda Cheruvu,	513	Allabad	Shamirpet	Ranga Reddy			HMDA
2543	1831	Kotta Kunta	36	Allabad	Shamirpet	Ranga Reddy			HMDA
2544	1832	Jilasaab Kunta	1242	Shamirpet	Shamirpet	Ranga Reddy			HMDA
2545	1833	Burugu Cheruvu	1169	Shamirpet	Shamirpet	Ranga Reddy			HMDA
2546	1834	Ammabonda Kunta	3006	Shamirpet	Shamirpet	Ranga Reddy			HMDA
2547	1835	Palle Cheruvu	1001	Shamirpet	Shamirpet	Ranga Reddy			HMDA
2548	1836	Udala Kunta	795	Shamirpet	Shamirpet	Ranga Reddy			HMDA
2549	1837	Matti Kunta	219	Thumkunta	Shamirpet	Ranga Reddy			HMDA
2550	1838	Nalla Kunta	115	Thumkunta	Shamirpet	Ranga Reddy			HMDA
2551	1839	Gundla Kunta	41	Mandalpally	Shamirpet	Ranga Reddy			HMDA
2552	1840	Chennarayuni	203	Devaryamal	Shamirpet	Ranga Reddy			HMDA
2553	1841	Turkavani Kunta	658	Devaryamal	Shamirpet	Ranga Reddy			HMDA
2554	1842	Pedda Cheruvu	463	Bommaraspet	Shamirpet	Ranga Reddy			HMDA
2555	1843	Abbanna Kunta	506	Bommaraspet	Shamirpet	Ranga Reddy			HMDA
2556	1844	Boyandandu Kunta	173	Adraspally	Shamirpet	Ranga Reddy			HMDA
2557	1845	Brahmana Kunta	283	Adraspally	Shamirpet	Ranga Reddy			HMDA
2558	1846	Brahmana Kunta	284	Adraspally	Shamirpet	Ranga Reddy			HMDA
2559	1847	Yerra Kunta	196	Adraspally	Shamirpet	Ranga Reddy			HMDA
2560	1848	Indulavani Cheruvu	209	Adraspally	Shamirpet	Ranga Reddy			HMDA
2561	1849	Indulavani Cheruvu	210	Adraspally	Shamirpet	Ranga Reddy			HMDA
2562	1850	Chittaramma	258/1	Ponnal	Shamirpet	Ranga Reddy			HMDA
2563	1851	Yakar Kunta	431	Ponnal	Shamirpet	Ranga Reddy			HMDA
2564	1852	Kandla Kunta	140	Ponnal	Shamirpet	Ranga Reddy			HMDA
2565	1853	Yelma Kunta	134, 135	Ponnal	Shamirpet	Ranga Reddy			HMDA
2566	1855	Yerra Kunta	112	Ponnal	Shamirpet	Ranga Reddy			HMDA
2567	1856	Mangal Kunta	148	Ponnal	Shamirpet	Ranga Reddy			HMDA
2568	1857	Sheshar Kunta	91	Ponnal	Shamirpet	Ranga Reddy			HMDA
2569	1858	Avusuloni Kunta	88	Ponnal	Shamirpet	Ranga Reddy			HMDA
2570	1859	Yelagalla Kunta	301	Jagganguda	Shamirpet	Ranga Reddy			HMDA
2571	1860	Molani Kunta	391	Jagganguda	Shamirpet	Ranga Reddy			HMDA
2572	1861	Sayanna Kunta	127	Jagganguda	Shamirpet	Ranga Reddy			HMDA
2573	1862	Sangal Kunta	39	Sampanbole	Shamirpet	Ranga Reddy			HMDA
2574	1863	Matanvari Pedda	52, 53, 54, 55	Sampanbole	Shamirpet	Ranga Reddy			HMDA
2575	1865	Makta Cheruvu	395, 419	Kolthur	Shamirpet	Ranga Reddy			HMDA

* This lake is recorded in the Revenue Records but not existing on the field (as reported by the Collector)

** This lake is not recorded in the Revenue Records and also not existing on the field (as reported by the Collector)

Page 63 of 73



59

S. No.	Lake ID	Lake Name	Sv.No	Village	Mandal	District	Latitude	Longitude	Jursidiction
2454	1791	Gadar Cheru	314	Ravalkole	Medchal	Ranga Reddy			HMDA
2455	1792	Gulaharidevuni	115	Ravalkole	Medchal	Ranga Reddy			HMDA
2456	1795	Peddakunta Shikam	207	Ravalkole	Medchal	Ranga Reddy			HMDA
2457	1796	Yellamma Cheruvu	231	Ravalkole	Medchal	Ranga Reddy			HMDA
2458	1700/1	Peddacheru Shikam	90	Shahajadiguda	Medchal	Ranga Reddy			HMDA
2459	1700/7	Jaganakunta	236	Yadaram	Medchal	Ranga Reddy			HMDA
2460	1700/8	Murahari Cheru	64	Muraharipally	Medchal	Ranga Reddy			HMDA
		Muraharicheru	189	Yadaram	Medchal	Ranga Reddy			HMDA
2461	1700/12	Pochamma Kunta	33	Muraharipally	Medchal	Ranga Reddy			HMDA
2462	1700/13	Raini Kunta Shikam	46	Muraharipally	Medchal	Ranga Reddy			HMDA
2463	1700/N/o	Devuni kunt shikam	252	Srirangavaram	Medchal	Ranga Reddy			HMDA
2464	1700/N/o	Korvian Kunta	179	Srirangavaram	Medchal	Ranga Reddy			HMDA
2465	1700/N/o	Palerukunta	208	Srirangavaram	Medchal	Ranga Reddy			HMDA
2466	1700/N/o	Peddattamali kunta	310	Srirangavaram	Medchal	Ranga Reddy			HMDA
2467	1700/N/o	Upparivan kunta	422	Srirangavaram	Medchal	Ranga Reddy			HMDA
2468	1700/N/o	Yetinagula kunta	280	Srirangavaram	Medchal	Ranga Reddy			HMDA
2469	1700/N/o	Shikani Kunta	22	Bandakunta	Medchal	Ranga Reddy			HMDA
2470	1700/N/o	Mondikunta	27	Akberjapet	Medchal	Ranga Reddy			HMDA
2471	1700/N/o	Patelcheru Shikam	171	Akberjapet	Medchal	Ranga Reddy			HMDA
2472	1700/N/o	Madigela Kunt	38	Akberjapet	Medchal	Ranga Reddy			HMDA
2473	1700/N/o	Gundakunta	153	Bandamadharam	Medchal	Ranga Reddy			HMDA
2474	1700/N/o	Madakunta Shikam	145	Bandamadharam	Medchal	Ranga Reddy			HMDA
2475	1700/N/o	Peddagundia Kunta	175	Bandamadharam	Medchal	Ranga Reddy			HMDA
2476	1700/N/o	Peddamarlakunta	166	Bandamadharam	Medchal	Ranga Reddy			HMDA
2477	1700/N/o	Pedda Cheruvu	254	Bandamadharam	Medchal	Ranga Reddy			HMDA
2478	1700/N/o	Malkacheru	504	Dabipur	Medchal	Ranga Reddy			HMDA
2479	1700/N/o	Beegari Kunta	91	Ghanpur	Medchal	Ranga Reddy			HMDA
2480	1700/N/o	Koothakunta	116	Konalpally	Medchal	Ranga Reddy			HMDA
2481	1700/N/o	Nallacheru Shikam	102	Konalpally	Medchal	Ranga Reddy			HMDA
2482	1700/N/o	Nallakunt Shikam	515	Medchal	Medchal	Ranga Reddy			HMDA
2483	1700/N/o	Malakunta Shikam	846	Medchal	Medchal	Ranga Reddy			HMDA
2484	1700/N/o	Padevara kunta	1037	Medchal	Medchal	Ranga Reddy			HMDA
2485	1700/N/o	Yerracheru Shikam	1133	Medchal	Medchal	Ranga Reddy			HMDA
2486	1700/N/o	Chettu kunta	407	Nuthankal	Medchal	Ranga Reddy			HMDA
2487	1700/N/o	Kamarala Kunta	816	Nuthankal	Medchal	Ranga Reddy			HMDA
2488	1700/N/o	Kandireni Cheru	455	Nuthankal	Medchal	Ranga Reddy			HMDA
2489	1700/N/o	Kothakunta Shikm	681	Nuthankal	Medchal	Ranga Reddy			HMDA
2490	1700/N/o	Mylukunta Shikam	730	Nuthankal	Medchal	Ranga Reddy			HMDA
2491	1700/N/o	Marrikunta Shikam	666	Nuthankal	Medchal	Ranga Reddy			HMDA
2492	1700/N/o	Patelcheru Shikam	774	Nuthankal	Medchal	Ranga Reddy			HMDA
2493	1700/N/o	Bandakunta Shikam	374	Pudur	Medchal	Ranga Reddy			HMDA
2494	1700/N/o	Mogula Kunta	563	Pudur	Medchal	Ranga Reddy			HMDA
2495	1700/N/o	Chinna Bojar	369	Railapur	Medchal	Ranga Reddy			HMDA

* This lake is recorded in the Revenue Records but not existing on the field (as reported by the Collector)

** This lake is not recorded in the Revenue Records and also not existing on the field (as reported by the Collector)

Page 61 of 73



69

S. No.	Lake ID	Lake Name	Sy.No	Village	Mandal	District	Latitude	Longitude	Jursidiction
2375	2700/N/O	Damli Kunta	176	Keesara	Keesara				HMDA
2376	2700/N/O	Shikam Kunta	187	Keesara	Keesara				HMDA
2377	2700/N/O	Jangavoni Kunta	199	Keesara	Keesara				HMDA
2378	2700/N/O	Shirigiri Kunta	262	Keesara	Keesara				HMDA
2379	2700/N/O	Ram Reddy Pedda	418	Keesara	Keesara				HMDA
2380	2700/N/O	Dongla gadda	507	Keesara	Keesara				HMDA
2381	2700/N/O	Mondi Kunta	542	Keesara	Keesara				HMDA
2382	2700/N/O	Mora Mailalah	653	Keesara	Keesara				HMDA
2383	2700/N/O	Kunta	678	Keesara	Keesara				HMDA
2384	2700/N/O	Padda Cheruvu	735	Keesara	Keesara				HMDA
2385	2700/N/O	Korumula vani	822	Keesara	Keesara				HMDA
2386	2700/N/O	Jangam Cheruvu	893	Keesara	Keesara				HMDA
2387	2700/N/O	Ubbala Kunta	72/2,75,76,84,85,86,8	Cheeryal	Keesara				HMDA
2388	2700/N/O	Patel Kunta	120	Yadgarpally West	Keesara				HMDA
2389	2700/N/O	Gandi Cheruvu	125	Yadgarpally West	Keesara				HMDA
2390	2700/N/O	Kumhari Kunta	134	Yadgarpally West	Keesara				HMDA
2391	2700/N/O	Brahman Kunta	57	Yadgarpally East	Keesara				HMDA
2392	2700/N/O	Chakali Kunta	219	Keesara Davara	Keesara				HMDA
2393	1613	Veeranna Cheruvu, Kondakal Village		Kondakal	Shankarpally	Ranga Reddy			HMDA
2394	1615	Kotha Cheruvu, Koandakal Village		Kondakal	Shankarpally	Ranga Reddy			HMDA
2395	1607	Pedda Cheruvu, Proddatur Village		Proddatur	Shankarpally	Ranga Reddy			HMDA
2396	1602	Popara Katwa		Mokila	Shankarpally	Ranga Reddy			HMDA
2397	1603	Allongari Katwa		Mokila	Shankarpally	Ranga Reddy			HMDA
2398	1604	Turka Cheruvu		Dontanpalli	Shankarpally	Ranga Reddy			HMDA
2399	1608	Cheruvu		Janwada	Shankarpally	Ranga Reddy			HMDA
2400	1611	Meemsab Kunta		Kondakal	Shankarpally	Ranga Reddy			HMDA
2401	1612	Chakali Kunta		Kondakal	Shankarpally	Ranga Reddy			HMDA
2402	1614	Vallabhaswamy		Kondakal	Shankarpally	Ranga Reddy			HMDA
2403	1703	Nagulakunta	464	Srirangavaram	Medchal	Ranga Reddy			
2404	1704	Chinnatammall	313	Srirangavaram	Medchal	Ranga Reddy			HMDA
2405	1705	Jeerlakunta Shikam	166	Srirangavaram	Medchal	Ranga Reddy			HMDA
2406	1706	Gopala Kunta	187	Srirangavaram	Medchal	Ranga Reddy			HMDA
2407	1707	Bandakunta Shikam	3	Bandakunta	Medchal	Ranga Reddy			HMDA
2408	1708	Appalalcheni	257	Rallapur	Medchal	Ranga Reddy			HMDA
		Banalkunta Shikam	256	Rallapur	Medchal	Ranga Reddy			HMDA
2409	1714	Baironikunta	867	Nuthankal	Medchal	Ranga Reddy			HMDA
2410	1715	Peddacheru Shikam	8	Nuthankal	Medchal	Ranga Reddy			HMDA
2411	1716	Janniskunta	496	Nuthankal	Medchal	Ranga Reddy			HMDA

* This lake is recorded in the Revenue Records but not existing on the field (as reported by the Collector)

** This lake is not recorded in the Revenue Records and also not existing on the field (as reported by the Collector)

Page 59 of 73



68

19

S. No.	Lake ID	Lake Name	Sy.No	Village	Mandal	District	Latitude	Longitude	Jursidction
2294	1948	Raini Cheruvu	47	Pasumamula	Hayathnagar				HMDA
2295	1944	Pochamma	344	Pasumamula	Hayathnagar				HMDA
2296	1928	Gudem Cheruvu	16	Omerkhan Daira	Hayathnagar				HMDA
2297	1935	Bava Kunta	27,28, 02,08	Abdullapur	Hayathnagar				HMDA
2298	1919	Reddy Kunta	285	Abdullapur	Hayathnagar				HMDA
2299	1920	ChinthalaCheruvu	282	Abdullapur	Hayathnagar				HMDA
2300	1936	Bava cheruvu	125	Abdullapur	Hayathnagar				HMDA
2301	1902	JalliKunta	58 to 63	Bacharam	Hayathnagar				HMDA
2302	1900	Yerra Kunta	278	Bandaravirala	Hayathnagar				HMDA
2303	1905	KummariKunta	155/1	Bandaravirala	Hayathnagar				HMDA
2304	1919	ChandrammaKunta	147	Kowadipally	Hayathnagar				HMDA
2305	1917	Patha Kunta	142	Kowadipally	Hayathnagar				HMDA
2306	1932	Jafferguda Cheruvu	321	Batasingaram	Hayathnagar				HMDA
2307	1940	Bava cheruvu	340	Batasingaram	Hayathnagar				HMDA
2308	1940	PuchakayalaKunta	69	Batasingaram	Hayathnagar				HMDA
2309	1941	Puchakayala Kunta	155	Batasingaram	Hayathnagar				HMDA
2310	1939	Amma Kunta	369	Batasingaram	Hayathnagar				HMDA
2311	1953	Erra Kunta	123	Mazeedpur	Hayathnagar				HMDA
2312	1953	Chinna Cheruvu	225	Mazeedpur	Hayathnagar				HMDA
2313	1913	Oora Cheruvu	326	Gunthapally	Hayathnagar				HMDA
2314	1949	Polkamkunta	348	Taramathipet	Hayathnagar				HMDA
2315	1950	AnilaMasam Kunta	367	Taramathipet	Hayathnagar				HMDA
2316	1909	Anthaya Pally	449	Taramathipet	Hayathnagar				HMDA
2317	1910	Ganganivanl Kunta	153	Taramathipet	Hayathnagar				HMDA
2318	1933	Thette Kunta	2,08,209	Taramathipet	Hayathnagar				HMDA
2319	1931	Balran Khan	51	Inanguda	Hayathnagar				HMDA
2320	1929	Indiramma Sagar	308 to 325	Anajpur	Hayathnagar				HMDA
2321	1921	Edula Cheruvu	292	Pedda Amberpet	Hayathnagar				HMDA
2322	1954	K.K.	190	Pedda Amberpet	Hayathnagar				HMDA
2323	1924	Pittala Cheruvu	141	Koheda	Hayathnagar				HMDA
2324	1927	Kotha Cheruvu	52	Koheda	Hayathnagar				HMDA
2325	1900/N/o	Salahmidevi Kunta	2	Bacharam	Hayathnagar				HMDA
2326	1900/N/o	Hanumakunta	1	Bacharam	Hayathnagar				HMDA
2327	1900/N/o	PatelKunta	46	Bandaravirala	Hayathnagar				HMDA
2328	1900/N/o	Oora Kunta	155/1	Bandaravirala	Hayathnagar				HMDA
2329	1900/N/o	Kotha Kunta	155/1	Bandaravirala	Hayathnagar				HMDA
2330	1900/N/o	KocharlaKunta	268/1	Bandaravirala	Hayathnagar				HMDA
2331	1900/N/o	ShekonlKunta	268/1	Bandaravirala	Hayathnagar				HMDA
2332	1900/N/o	Kambala Kunta	293	Bandaravirala	Hayathnagar				HMDA
2333	1900/N/o	Yerra Mallalah	35	Kowadipally	Hayathnagar				HMDA
2334	1900/N/o	Bava cheruvu	340	Batasingaram	Hayathnagar				HMDA
2335	1900/N/o	Amma Kunta	369	Batasingaram	Hayathnagar				HMDA

* This lake is recorded in the Revenue Records but not existing on the field (as reported by the Collector) Page 57 of 73
 ** This lake is not recorded in the Revenue Records and also not existing on the field (as reported by the Collector)



62

S. No.	Lake ID	Lake Name	Sv.No	Village	Mandal	District	Latitude	Longitude	Jursidiction
2228	2234	Komati Kunta		Thallapally	Shabad	Ranga Reddy			HMDA
2229	2235	Komati Kunta		Thallapally	Shabad	Ranga Reddy			HMDA
2230	2236	Gadigala Kunta		Thallapally	Shabad	Ranga Reddy			HMDA
2231	2237	Gokara Kunta		EtaErravally	Shabad	Ranga Reddy			HMDA
2232	2238	Pathi Kunta		Regadidoswada	Shabad	Ranga Reddy			HMDA
2233	2239	Maisamma Kunta		Regadidoswada	Shabad	Ranga Reddy			HMDA
2234	2240	Pahilwan Chervu		Shabad	Shabad	Ranga Reddy			HMDA
2235	2241	Udugula Kunta		Ubagunta	Shabad	Ranga Reddy			HMDA
2236	2242	Kalloni Kunta		Manmarri	Shabad	Ranga Reddy			HMDA
2237	2243	Thipponkunnta		Manmarri	Shabad	Ranga Reddy			HMDA
2238	2244	Nalla Kunta		Antharam	Shabad	Ranga Reddy			HMDA
2239	2245	Erra Kunta		Antharam	Shabad	Ranga Reddy			HMDA
2240	2246	Mogilla Kunta		Antharam	Shabad	Ranga Reddy			HMDA
2241	2247	Achamma Kunta		Antharam	Shabad	Ranga Reddy			HMDA
2242	2248	Kummarl Kunta		Antharam	Shabad	Ranga Reddy			HMDA
2243	2254	Kella Kunta		Shabad	Shabad	Ranga Reddy			HMDA
2244	2256	Kangula Kunta		Kakloor	Shabad	Ranga Reddy			HMDA
2245	2258	Kolanguda Kunta		Rangapur	Shabad	Ranga Reddy			HMDA
2246	2259	Nagireddy Chervu		Kesharam	Shabad	Ranga Reddy			HMDA
2247	2260	Erra Kunta		Kesharam	Shabad	Ranga Reddy			HMDA
2248	2261	Nalla Kunta		Kesharam	Shabad	Ranga Reddy			HMDA
2249	2356	Shikam Chervu		Maddur	Shabad	Ranga Reddy			HMDA
2250	2200/N/o	Pedda Chervu		Hythabad	Shabad	Ranga Reddy			HMDA
2251	2200/N/o	Pedda Chervu		Rudram	Shabad	Ranga Reddy			HMDA
2252	2200/N/o	Pedda Chervu		Chandanavelly	Shabad	Ranga Reddy			HMDA
2253	2200/N/o	Laxmi Devi Kunta		Regadidoswada	Shabad	Ranga Reddy			HMDA
2254	2200/N/o	Athleuda Kunta		Regadidoswada	Shabad	Ranga Reddy			HMDA
2255	2200/N/o	Teluguvani Kunta		Manmarri	Shabad	Ranga Reddy			HMDA
2256	2200/N/o	Pedda Chervu		Kakloor	Shabad	Ranga Reddy			HMDA
2257	2200/N/o	Edula Kunta		Kakloor	Shabad	Ranga Reddy			HMDA
2258	2200/N/o	Komati Kunta		Kakloor	Shabad	Ranga Reddy			HMDA
2259	2200/N/o	Erra Kunta		Kakloor	Shabad	Ranga Reddy			HMDA
2260	2200/N/o	Mala Kunta		Kakloor	Shabad	Ranga Reddy			HMDA
2261	2000	Mala Kunta	1	Yenkepally	Moinabad				HMDA
2262	2001 *	Mulla Kunta	112to120 124to127	Yenkepally	Moinabad				HMDA
2263	2003 *	Thumu vadha	72	Nagi Reddy Guda	Moinabad				HMDA
		Kunta Patta	76	Nagi Reddy Guda	Moinabad				HMDA
		Shikam Kunta	79	Nagi Reddy Guda	Moinabad				HMDA
2264	2004	Yerra Kunta Shikam	69	Bakaram Jagir	Moinabad				HMDA
2265	2005 *	Magani Kunta	31	Bakaram Jagir	Moinabad				HMDA
		Kistan Shavi Patta	32	Bakaram Jagir	Moinabad				HMDA

* This lake is recorded in the Revenue Records but not existing on the field (as reported by the Collector)

** This lake is not recorded in the Revenue Records and also not existing on the field (as reported by the Collector)

Page 55 of 73



S. No.	Lake ID	Lake Name	Sy.No	Village	Mandal	District	Latitude	Longitude	Jursidiction
2148	2306	Devara Cheruvu	149	Hameedullanagar	Shamshabad	Ranga Reddy			HMDA
2149	2307	Chinna Cheruvu	80	Hameedullanagar	Shamshabad	Ranga Reddy			HMDA
2150	2308	Shikam Kunta	151	Tondupally	Shamshabad	Ranga Reddy			HMDA
2151	2309	Kuntalopali Patta		Tondupally	Shamshabad	Ranga Reddy			HMDA
2152	2310	Shama Cheruvu	48	Kothaguda	Shamshabad	Ranga Reddy			HMDA
2153	2312	Dalan Kunta	5	Ghansimiyaguda	Shamshabad	Ranga Reddy			HMDA
2154	2313	Buchi Kunta	140, 141, 142	Pedda Shapur	Shamshabad	Ranga Reddy			HMDA
2155	2314	Kotha Cheruvu	185	Pedda Shapur	Shamshabad	Ranga Reddy			HMDA
2156	2315	Nalla Cheruvu Shikam & Chintala	37, 38	Madanapally Thanda	Shamshabad	Ranga Reddy			HMDA
2157	2316	Kotha Kunta	6	Madanapally Thanda	Shamshabad	Ranga Reddy			HMDA
2158	2317	Garuguvani Kunta	11	Madanapally Thanda	Shamshabad	Ranga Reddy			HMDA
2159	2318	Nekkala Kunta	73	Madanapally Thanda	Shamshabad	Ranga Reddy			HMDA
2160	2319	Karnam Kunta	12	Palamakole	Shamshabad	Ranga Reddy			HMDA
2161	2320	Alli Kunta Patta	208, 209, 210 & 211	Jukal	Shamshabad	Ranga Reddy			HMDA
2162	2321	Chinna Yerra Kunta	84	Palamakole	Shamshabad	Ranga Reddy			HMDA
2163	2322	Pedda Yerra Kunta	80	Palamakole	Shamshabad	Ranga Reddy			HMDA
2164	2323	Malsamma Cheruvu	34,44,45,46	Pedda Tupra	Shamshabad	Ranga Reddy			HMDA
			97	Palamakole	Shamshabad	Ranga Reddy			HMDA
			75, 76	Muchintal	Shamshabad	Ranga Reddy			HMDA
2165	2324	Perumalla Kunta	36	Pedda Tupra	Shamshabad	Ranga Reddy			HMDA
2166	2325	Venkata Cheruvu	122	Pedda Tupra	Shamshabad	Ranga Reddy			HMDA
2167	2326	Naga Samudram	79, 98	Pedda Shapur	Shamshabad	Ranga Reddy			HMDA
2168	2328	Mundi Kunta	106, 107	Gollapally Kalan	Shamshabad	Ranga Reddy			HMDA
2169	2329	Kamuni Cheruvu	195, 179, 180	Shamshabad	Shamshabad	Ranga Reddy			HMDA
2170	2331	Ballevani Cheruvu	168	Chowderguda	Shamshabad	Ranga Reddy			HMDA
2171	2332	Pirangi Nala		Jukal	Shamshabad	Ranga Reddy			HMDA
2172	2333	Nalla Cheruvu	173	Jukal	Shamshabad	Ranga Reddy			HMDA
2173	2334	Venkata Swamy	219	Jukal	Shamshabad	Ranga Reddy			HMDA
2174	2335	Kunta Polam Patta	161	Jukal	Shamshabad	Ranga Reddy			HMDA
2175	2336	Kotha Kunta	151, 169	Sultanpally	Shamshabad	Ranga Reddy			HMDA
2176	2337	Kunta Kindi Cheika	-	Sultanpally	Shamshabad	Ranga Reddy			HMDA
2177	2340	Kunta Shikam	69	Chowderguda	Shamshabad	Ranga Reddy			HMDA
2178	2341	Mamilla Kunta	35	Ammapally	Shamshabad	Ranga Reddy			HMDA
2179	2347	Bokkala Kunta	7	Nanajipur	Shamshabad	Ranga Reddy			HMDA
2180	2350	Peerla Kunta	203	Nanajipur	Shamshabad	Ranga Reddy			HMDA
2181	2351	Peerla Kunta		Nanajipur	Shamshabad	Ranga Reddy			HMDA
2182	2352	Maadi Kunta	201	Nanajipur	Shamshabad	Ranga Reddy			HMDA
2183	2355	Venkateshwar	-	Ramanapur	Shamshabad	Ranga Reddy			HMDA
2184	2300/N/o	Urakunta	203	Tondupally	Shamshabad	Ranga Reddy			HMDA
2185	2300/N/o	Karamoni Kunta	7	Madanapally	Shamshabad	Ranga Reddy			HMDA

* This lake is recorded in the Revenue Records but not existing on the field (as reported by the Collector)

** This lake is not recorded in the Revenue Records and also not existing on the field (as reported by the Collector)



49

S. No.	Lake ID	Lake Name	Sv.No	Village	Mandal	Dist ict	Latitude	Longit ude	Jursidiction
2063	2443	Saddala Cheruvu	106	Nagirddypally	Maheshwaram	Ranga Reddy			HMDA
2064	2444	Somala Kunta	96, 97	Nagirddypally	Maheshwaram	Ranga Reddy			HMDA
2065	2445	Kotha Cheruvu	111/1, 112, 113	Ameerpet	Maheshwaram	Ranga Reddy			HMDA
2066	2446	Pochamma	78/1	Ameerpet	Maheshwaram	Ranga Reddy			HMDA
2067	2482	Choutakunta	144/1	Thupra Khurd	Maheshwaram	Ranga Reddy			HMDA
2068	2483	Yerra Kunta	156	Thupra Khurd	Maheshwaram	Ranga Reddy			HMDA
2069	2484	Pedda Cheruvu	292	Kalwakole	Maheshwaram	Ranga Reddy			HMDA
2070	2418	Thimmal cheruvu	144	Thummaloor	Maheshwaram	Ranga Reddy			HMDA
2071	2419	Thimmal cheruvu	144	Thummaloor	Maheshwaram	Ranga Reddy			HMDA
2072	2420	Allikhan Kunta	52	Mohabathnagar	Maheshwaram	Ranga Reddy			HMDA
2073	2421	Rajole Kunta	339	Thummaloor	Maheshwaram	Ranga Reddy			HMDA
2074	2422	Vatsa Kunta	318	Thummaloor	Maheshwaram	Ranga Reddy			HMDA
2075	2423	Gandi Kunta	108	Thummaloor	Maheshwaram	Ranga Reddy			HMDA
2076	2400	Bavandla Kunta	192/1 to 197	Sreenagar	Maheshwaram	Ranga Reddy			HMDA
2077	2405	Venkataswamy	114/2	Sreenagar	Maheshwaram	Ranga Reddy			HMDA
2078	2406	Jakkula Kunta	175	Sreenagar	Maheshwaram	Ranga Reddy			HMDA
2079	2408	Thummala Kunta	67	Sreenagar	Maheshwaram	Ranga Reddy			HMDA
2080	2466	Varada Kunta	106	Akanpally	Maheshwaram	Ranga Reddy			HMDA
2081	2467	Chintala Kunta	59	Akanpally	Maheshwaram	Ranga Reddy			HMDA
2082	2449	Thummala Cheruvu	317	Mansanpally	Maheshwaram	Ranga Reddy			HMDA
2083	2452	Venkata samudram	108	Mansanpally	Maheshwaram	Ranga Reddy			HMDA
2084	2453	Kamam Kunta	122	Mansanpally	Maheshwaram	Ranga Reddy			HMDA
2085	2454	Ramanna Kunta	160	Mansanpally	Maheshwaram	Ranga Reddy			HMDA
2086	2455	Jangam Kunta	240	Mansanpally	Maheshwaram	Ranga Reddy			HMDA
2087	2456	Mogilla Cheruvu	84	Pendyala	Maheshwaram	Ranga Reddy			HMDA
2088	2457	Kondeti Kunta	281	Pendyala	Maheshwaram	Ranga Reddy			HMDA
2089	2458	Kotha Kunta	101	Pendyala	Maheshwaram	Ranga Reddy			HMDA
2090	2459	Kotha Kunta	101	Pendyala	Maheshwaram	Ranga Reddy			HMDA
2091	2460	Kallem Cheruvu	59	Dubbacherla	Maheshwaram	Ranga Reddy			HMDA
2092	2461	Ramalah Kunta	82	Dubbacherla	Maheshwaram	Ranga Reddy			HMDA
2093	2485	Yerra Kunta	105	Dubbacherla	Maheshwaram	Ranga Reddy			HMDA
2094	2486	Chinna Kunta	241	Pendyala	Maheshwaram	Ranga Reddy			HMDA
2095	2448	Veeran Das Kunta	211	Pendyala	Maheshwaram	Ranga Reddy			HMDA
2096	2429	Yaseen Kunta	65	Ghatpally	Maheshwaram	Ranga Reddy			HMDA
2097	2430	Yaseen Kunta	65	Ghatpally	Maheshwaram	Ranga Reddy			HMDA
2098	2463	Ahmed Kunta	104	Ghatpally	Maheshwaram	Ranga Reddy			HMDA
2099	2464	Chintala Kunta	108	Ghatpally	Maheshwaram	Ranga Reddy			HMDA
2100	2465	Talla Kunta	69	Ghatpally	Maheshwaram	Ranga Reddy			HMDA
2101	2450	Dabillguda cheruvu	44	Dabillguda	Maheshwaram	Ranga Reddy			HMDA
2102	2401	Gandi Kunta	49, 50	Raviryala	Maheshwaram	Ranga Reddy			HMDA
2103	2404	Pedda Cheruvu	230	Raviryala	Maheshwaram	Ranga Reddy			HMDA
2104	2410	Bommalakunta	177	Mankhal	Maheshwaram	Ranga Reddy			HMDA
2105	2412	Raikunta Cheruvu	615	Mankhal	Maheshwaram	Ranga Reddy			HMDA

* This lake is recorded in the Revenue Records but not existing on the field (as reported by the Collector)

** This lake is not recorded in the Revenue Records and also not existing on the field (as reported by the Collector)



S. No.	Lake ID	Lake Name	Sv.No	Village	Mandal	District	Latitude	Longitude	Jursidiction
1984	2554	Nalla Kunta	94,95,160,161,162,93	Dasaralapalli	Kandukur	Ranga Reddy			HMDA
1985	2555	Perumallakunta	1,24,123	Dasaralapalli	Kandukur	Ranga Reddy			HMDA
1986	2556	Apparedi Kunta	75,76	Dasaralapalli	Kandukur	Ranga Reddy			HMDA
1987	2557	Ayavani kunta	59 to 61,63,64,70	Dasaralapalli	Kandukur	Ranga Reddy			HMDA
1988	2558	Ayavani kunta	56 to 58	Dasaralapalli	Kandukur	Ranga Reddy			HMDA
1989	2559	Mallappa Kutna	32,33,35,36,51	Dasaralapalli	Kandukur	Ranga Reddy			HMDA
1990	2560	Kotha kunta	7,8,33	Dasaralapalli	Kandukur	Ranga Reddy			HMDA
1991	2561	Pedda Kunta	324,325,5	Dasaralapalli	Kandukur	Ranga Reddy			HMDA
1992	2562	Mallappa Kutna	22,23,25	Dasaralapalli	Kandukur	Ranga Reddy			HMDA
1993	2564	Pandi Kunta Chervu	593 to 595	Kandukur	Kandukur	Ranga Reddy			HMDA
1994	2565	Vayaroni Kunta	5,56,557	Kandukur	Kandukur	Ranga Reddy			HMDA
1995	2566	Byagaroni Chervu	56 to 58,123	Kandukur	Kandukur	Ranga Reddy			HMDA
1996	2568	Chintala Chervu	358 to	Kandukur	Kandukur	Ranga Reddy			HMDA
1997	2571	Linga Reddy Kunta	286	Mucherla	Kandukur	Ranga Reddy			HMDA
1998	2572	Thummalakunta	294, 293	Mucherla	Kandukur	Ranga Reddy			HMDA
1999	2573	Thummalakunta	293	Mucherla	Kandukur	Ranga Reddy			HMDA
2000	2574	Thummalakunta	293	Mucherla	Kandukur	Ranga Reddy			HMDA
2001	2575	Polkamma Chervu	305	Mucherla	Kandukur	Ranga Reddy			HMDA
2002	2576	Rampuri Kunta	3,56,358	Mucherla	Kandukur	Ranga Reddy			HMDA
2003	2577	Lachi Reddy kunta	185	Mucherla	Kandukur	Ranga Reddy			HMDA
2004	2579	Bajaru Kunta	34,11,42,150	Mucherla	Kandukur	Ranga Reddy			HMDA
2005	2584	Shakaloni kunta	469	Mucherla	Kandukur	Ranga Reddy			HMDA
2006	2585	Mangalavani kunta	40	Mucherla	Kandukur	Ranga Reddy			HMDA
2007	2587	Mondi Kunta	74,29	Mucherla	Kandukur	Ranga Reddy			HMDA
2008	2588	Pothuraju Kunta	72	Mucherla	Kandukur	Ranga Reddy			HMDA
2009	2591	Thummouni kunta	1,56,138	Mucherla	Kandukur	Ranga Reddy			HMDA
2010	2592	Baluponikunta	No cadstral	Mucherla	Kandukur	Ranga Reddy			HMDA
2011	2594	Kopponibondha	86/1,3	Saralaravulapalli	Kandukur	Ranga Reddy			HMDA
2012	2595	Thummalakunta	79/1,79/2,80/1 and	Saralaravulapalli	Kandukur	Ranga Reddy			HMDA
2013	2597	Perumallakunta	20,23,25,12, and 15/3	Thimmapalli	Kandukur	Ranga Reddy			HMDA
2014	2598	Byagaroni Chervu	11	Thimmapalli	Kandukur	Ranga Reddy			HMDA
2015	2599	Jinkabellam Kunta	58 to 71,	Panjaguda	Kandukur	Ranga Reddy			HMDA
2016	2500/1	Pochel kunta	100,101,102,103 and	Panjaguda	Kandukur	Ranga Reddy			HMDA
2017	2500/2	Reddy Kunta	88,89,90/1,90/2,90/3	Panjaguda	Kandukur	Ranga Reddy			HMDA
2018	2500/3	Begari Chervu	145	Mirkhanpet	Kandukur	Ranga Reddy			HMDA
2019	2500/4	Begari kancha	145	Mirkhanpet	Kandukur	Ranga Reddy			HMDA
2020	2500/5	Vavila Kunta	92,97	Mirkhanpet	Kandukur	Ranga Reddy			HMDA
2021	2500/6	Rambal Kathwa	87,88,112	Mirkhanpet	Kandukur	Ranga Reddy			HMDA
2022	2500/7	Shanappa Kunta	102,103,104,81,83	Mirkhanpet	Kandukur	Ranga Reddy			HMDA
2023	2500/8	Mahanthini kunta	70,71	Mirkhanpet	Kandukur	Ranga Reddy			HMDA
2024	2500/9	Batouni kunta	535,565,570,569 and	Mirkhanpet	Kandukur	Ranga Reddy			HMDA
2025	2500/10	Ragupathi Reddy	50,95,21,519	Mirkhanpet	Kandukur	Ranga Reddy			HMDA

* This lake is recorded in the Revenue Records but not existing on the field (as reported by the Collector)

** This lake is not recorded in the Revenue Records and also not existing on the field (as reported by the Collector)



S. No.	Lake ID	Lake Name	Sy.No	Village	Mandal	District	Latitude	Longitude	Jursidiction
1908	546	Kotha Kunta	100/1	Mukunuru	Ibrahimpatan	Ranga Reddy			HMDA
1909	547	Thippal Kunta	128	Mukunuru	Ibrahimpatan	Ranga Reddy			HMDA
1910	548	Posani Kunta	144, 145, 149, 152, 153	Mukunuru	Ibrahimpatan	Ranga Reddy			HMDA
1911	549	Nallagundla	246, 247	Dandumallaram	Ibrahimpatan	Ranga Reddy			HMDA
1912	550	Byruni Cheruvu	239	Dandumallaram	Ibrahimpatan	Ranga Reddy			HMDA
1913	555	Chukkala Katha	70	Nerrapalli	Ibrahimpatan	Ranga Reddy			HMDA
1914	557	Burugu Kunta	366	Polkampalli	Ibrahimpatan	Ranga Reddy			HMDA
1915	559	Kathalkhan	278	Polkampalli	Ibrahimpatan	Ranga Reddy			HMDA
1916	560	Bonthapally kunta	228	Ibrahimpatan	Ibrahimpatan	Ranga Reddy			HMDA
1917	500/N/oo	Surini Kunta	244 to 258	Ferozguda	Ibrahimpatan	Ranga Reddy			HMDA
1918	500/N/oo	Allam Thota Kunta	244 to 258	Ferozguda	Ibrahimpatan	Ranga Reddy			HMDA
1919	500/N/oo	Thummalla Kunta	151	Narrepally	Ibrahimpatan	Ranga Reddy			HMDA
1920	500/N/oo	Kumhari Kunta	273	Mangalpally	Ibrahimpatan	Ranga Reddy			HMDA
1921	500/N/oo	Nalla Cheruvu	399, 405 & 406	Mangalpally	Ibrahimpatan	Ranga Reddy			HMDA
1922	500/N/oo	Kumhari Kunta	96	M.P Patelguda	Ibrahimpatan	Ranga Reddy			HMDA
1923	500/N/oo	Kommati Kunta	290	Mangalpally	Ibrahimpatan	Ranga Reddy			HMDA
1924	500/N/oo	Sahebgudam Kunta	23, 24, 25, 26	Sahebguda	Ibrahimpatan	Ranga Reddy			HMDA
1925	500/N/oo	Chinthalkunta	369, 370 & Nala	Mangalpally	Ibrahimpatan	Ranga Reddy			HMDA
1926	500/N/oo	Pithiri Kunta	68	Ramdaspally	Ibrahimpatan	Ranga Reddy			HMDA
1927	500/N/oo	Porta kunta	34, 35	Ramdaspally	Ibrahimpatan	Ranga Reddy			HMDA
1928	500/N/oo	Mamiloni Kunta	41/40	Ramdaspally	Ibrahimpatan	Ranga Reddy			HMDA
1929	500/N/oo	Kistamonl Kunta	307	Naganpalle	Ibrahimpatan	Ranga Reddy			HMDA
1930	500/N/oo	Kumhari Kunta	261	Naganpalle	Ibrahimpatan	Ranga Reddy			HMDA
1931	500/N/oo	Rain Cheruvu	181	Rainguda	Ibrahimpatan	Ranga Reddy			HMDA
1932	500/N/oo	Chukkala Kathava	654	Dandumallaram	Ibrahimpatan	Ranga Reddy			HMDA
1933	500/N/oo	Pandidi Cheruvu	11	Dandumallaram	Ibrahimpatan	Ranga Reddy			HMDA
1934	500/N/oo	Utti Cheruvu	237	Dandumallaram	Ibrahimpatan	Ranga Reddy			HMDA
1935	500/N/oo	Kamuni Cheruvu	385	Dandumallaram	Ibrahimpatan	Ranga Reddy			HMDA
1936	500/N/oo	Nagulamma	492	Polkampalli	Ibrahimpatan	Ranga Reddy			HMDA
1937	500/N/oo	Eshwarani Kunta	5	Ibrahimpatan	Ibrahimpatan	Ranga Reddy			HMDA
1938	500/N/oo	Mogula Kunta	20 & 21	Ibrahimpatan	Ibrahimpatan	Ranga Reddy			HMDA
1939	500/N/oo	Allmiya Kunta	3/1	Ibrahimpatan	Ibrahimpatan	Ranga Reddy			HMDA
1940	2501	Dumpalamma	175 to 176, 234, 198	Chippalapalli	Kandukur	Ranga Reddy			HMDA
1941	2502	Chintalakunta	1,06,107	Chippalapalli	Kandukur	Ranga Reddy			HMDA
1942	2503	Perumallakunta	117 to 120,235	Chippalapalli	Kandukur	Ranga Reddy			HMDA
1943	2504	Vantimamidi kunta	85 to 87	Chippalapalli	Kandukur	Ranga Reddy			HMDA
1944	2505	Jakukilla kunta	66 to 68, 77 to 79,	Chippalapalli	Kandukur	Ranga Reddy			HMDA
1945	2506	Laxmi Chervu	3,12,31,33,17,318	Pulimamidi	Kandukur	Ranga Reddy			HMDA
1946	2507	Nalla chervu	347 to 349, 352, 377,	Pulimamidi	Kandukur	Ranga Reddy			HMDA

* This lake is recorded in the Revenue Records but not existing on the field (as reported by the Collector)

** This lake is not recorded in the Revenue Records and also not existing on the field (as reported by the Collector)

Page 47 of 73



67

S. No.	Lake ID	Lake Name	Sy.No	Village	Mandal	District	Latitude	Longitude	Jursidiction
1832	1300/N/O	Banjarakuntashika	579	Mulugu	Mulugu	Meda			HMDA
1833	1300/N/O	Srinivasulakunta	680	Mulugu	Mulugu	Meda			HMDA
1834	1300/N/O	Papakunta	42	Gangadarpally	Mulugu	Meda			HMDA
1835	1300/N/O	Ambativagikuptash	43	Ksheerasagar	Mulugu	Meda			HMDA
1836	1300/N/O	Machireddikuntash	254	Ksheerasagar	Mulugu	Meda			HMDA
1837	1300/N/O	Kudlikuntashikam	325/1	Ksheerasagar	Mulugu	Meda			HMDA
1838	1300/N/O	Sunkarivanikunta	125	Bhllampur	Mulugu	Meda			HMDA
1839	1300/N/O	Kurukunta	167/1	Mamidyala	Mulugu	Meda			HMDA
1840	1300/N/O	Sathireddy kunta	427	Mamidyala	Mulugu	Meda			HMDA
1841	1300/N/O	Jenamakunta	391	Mamidyala	Mulugu	Meda			HMDA
1842	1300/N/O	Lingaja cheruvu	500	Kotyala	Mulugu	Meda			HMDA
1843	1300/N/O	Sangarkunta	580	Kotyala	Mulugu	Meda			HMDA
1844	1300/N/O	Morukunta	597	Kotyala	Mulugu	Meda			HMDA
1845	1300/N/O	Nemallakunta	54	Kotyala	Mulugu	Meda			HMDA
1846	1300/N/O	Mangalvanikunta	46	Kotyala	Mulugu	Meda			HMDA
1847	1300/N/O	Jihledukunta	353	Kotyala	Mulugu	Meda			HMDA
1848	1300/N/O	kothacheruvu	369	Kotyala	Mulugu	Meda			HMDA
1849	1300/N/O	Marrikunta	146	Kotyala	Mulugu	Meda			HMDA
1850	1300/N/O	Pthirikunta	110	Kotyala	Mulugu	Meda			HMDA
1851	1300/N/O	Patelkunta	130	Kotyala	Mulugu	Meda			HMDA
1852	1300/N/O	Kvrmakunta	142	Kotyala	Mulugu	Meda			HMDA
1853	1300/N/O	Mulakunta 14.20	312	Kotyala	Mulugu	Meda			HMDA
1854	1300/N/O	Mondikuntashikam	224	Markook	Mulugu	Meda			HMDA
1855	1300/N/O	Chelasagarkuntash	539	Markook	Mulugu	Meda			HMDA
1856	1300/N/O	yerrakuntashikam	578	Markook	Mulugu	Meda			HMDA
1857	1300/N/O	Khajavandikuntashik	729	Markook	Mulugu	Meda			HMDA
1858	1300/N/O	Jarigelakuntashika	735	Markook	Mulugu	Meda			HMDA
1859	1300/N/O	Kammarivanikuntas	836	Markook	Mulugu	Meda			HMDA
1860	1300/N/O	Chittedakuntashika	847	Markook	Mulugu	Meda			HMDA
1861	1300/N/O	kothacheruvu	81	Markook	Mulugu	Meda			HMDA
1862	1300/N/O	Ramachandrakunta	150	Karkapatla	Mulugu	Meda			HMDA
1863	1300/N/O	paanchalkuntashik	95	Karkapatla	Mulugu	Meda			HMDA
1864	1300/N/O	Burzhavanikuntash	40	Karkapatla	Mulugu	Meda			HMDA
1865	1300/N/O	Hanmalahkunta	136	Karkapatla	Mulugu	Meda			HMDA
1866	1300/N/O	Visham Kunta	358	Damarakunta	Mulugu	Meda			HMDA
1867	304	Aksam Kunta (Patta Land)	14,16,20,21	Yacharam	Yacharam	Ranga Reddy			HMDA
1868	305	Yara Kunta	#####	Chowdarpally	Yacharam	Ranga Reddy			HMDA
1869	306	Chowdar Kunta	45, 67	Chowdarpally	Yacharam	Ranga Reddy			HMDA
1870	310	Pottula Bavi Kunta	438	Gungal	Yacharam	Ranga Reddy			HMDA
1871	311	Narsimhulu Kunta	255,256, 319	Gungal	Yacharam	Ranga Reddy			HMDA
1872	313	Thota kunta	93,94	Gungal	Yacharam	Ranga Reddy			HMDA

* This lake is recorded in the Revenue Records but not existing on the field (as reported by the Collector)

** This lake is not recorded in the Revenue Records and also not existing on the field (as reported by the Collector)



S. No.	Lake ID	Lake Name	Sv.No	Village	Mandal	Dist ict	Latitude	Longitude	Jursidiction
1746	1337	Yellamcheruvu	176,177	Singannaguda	Mulugu	Meda			HMDA
1747	1338	Uracheruvu	435	Narsapur	Mulugu	Meda			HMDA
1748	1341	Permadlakunta	127	Srirampur	Mulugu	Meda			HMDA
1749	1346	Ragu Kunta	76	Daaslapalli	Mulugu	Meda			HMDA
1750	1347	Ragu Kunta	18	Daaslapalli	Mulugu	Meda			HMDA
1751	1349	Naga Samudram	268	Achhapalli	Mulugu	Meda			HMDA
1752	1350	Paia Kunta	138,139	Achhapalli	Mulugu	Meda			HMDA
1753	1356	Thittikunta	412	Tunkibollaram	Mulugu	Meda			HMDA
1754	1362	Erlakunta	65	Tunkibollaram	Mulugu	Meda			HMDA
1755	1364	Venkatadricheruvu	132	Tunkibollaram	Mulugu	Meda			HMDA
1756	1365	Kunta	221	Tunkibollaram	Mulugu	Meda			HMDA
1757	1367	Mondi Kunta	9	Chinna Timmapoor	Mulugu	Meda			HMDA
1758	1368	Timmana Kunta	42	Chinna Timmapoor	Mulugu	Meda			HMDA
1759	1369	Motukula Kunta	140	Laxamakkapalli	Mulugu	Meda			HMDA
1760	1372	Tandalalacheruvu	459,482	Mulugu	Mulugu	Meda			HMDA
1761	1375	Peddacheruvukunt	373	Mulugu	Mulugu	Meda			HMDA
1762	1376	Kamunikuntashika	594	Mulugu	Mulugu	Meda			HMDA
1763	1377	Yerrakuntashikam	582	Mulugu	Mulugu	Meda			HMDA
1764	1380	Komatikuntashika	122	Mulugu	Mulugu	Meda			HMDA
1765	1381	Kuddakuntashikam	10	Mulugu	Mulugu	Meda			HMDA
1766	1382	Tatakuntashikam	76	Mulugu	Mulugu	Meda			HMDA
1767	1387	Thetta Kunta	9	Musthafaguda	Mulugu	Meda			HMDA
1768	1392	Nerrala Kunta	25,55	Zeptasingalipalli	Mulugu	Meda			HMDA
1769	1393	Kullu Kunta	76	Zeptasingalipalli	Mulugu	Meda			HMDA
1770	1396	Moudikunta	45	Gangadarpally	Mulugu	Meda			HMDA
1771	1397	Bramhandla	30	Gangadarpally	Mulugu	Meda			HMDA
1772	1399	Annareddikuntashi	376	Ksheerasagar	Mulugu	Meda			HMDA
1773	1300/1	Gummadiakuntashik	452	Ksheerasagar	Mulugu	Meda			HMDA
1774	1300/11	Kogarankunta	140	Ksheerasagar	Mulugu	Meda			HMDA
1775	1300/13	Kaattonikuntashika	62	Ksheerasagar	Mulugu	Meda			HMDA
1776	1300/14	Dammacheruvushi	107	Ksheerasagar	Mulugu	Meda			HMDA
1777	1300/16	Ammakunta	233	Narsampally	Mulugu	Meda			HMDA
1778	1300/18	Narsam Cheruvu	23	Narsampally	Mulugu	Meda			HMDA
1779	1300/26	Kamunicheruvushik	33/1	Bhilampur	Mulugu	Meda			HMDA
1780	1300/29	Venkataiahkuntashi	58	Tanedaripally	Mulugu	Meda			HMDA
1781	1300/30	Ganerukuntashika	38	Tanedaripally	Mulugu	Meda			HMDA
1782	1300/31	Nalkcheruvu	399	Mamidyala	Mulugu	Meda			HMDA
1783	1300/32	Yerrakunta	369	Mamidyala	Mulugu	Meda			HMDA
1784	1300/33	Eppalakunta	289	Mamidyala	Mulugu	Meda			HMDA
1785	1300/38	Kundikunta	35	Adavimajeed	Mulugu	Meda			HMDA
1786	1300/39	Gubarikunta	136	Adavimajeed	Mulugu	Meda			HMDA
1787	1300/40	Kothavanikunta	26	Adavimajeed	Mulugu	Meda			HMDA
1788	1300/45	Paramayakunta	5	Kotyala	Mulugu	Meda			HMDA

* This lake is recorded in the Revenue Records but not existing on the field (as reported by the Collector)

Page 43 of 73

** This lake is not recorded in the Revenue Records and also not existing on the field (as reported by the Collector)



69

S. No.	Lake ID	Lake Name	Sv.No	Village	Mandal	District	Latitude	Longitude	Jursidiction
1661	900/N/00	Lakkasani kunta	558		Shivampet	Meda			HMDA
1662	900/N/00	Burankunta shikam	595		Shivampet	Meda			HMDA
1663	900/N/00	Allipuram	603		Shivampet	Meda			HMDA
1664	900/N/00	Bebathi kunta	613		Shivampet	Meda			HMDA
1665	900/N/00	Bavanamma Kunta	114	Usirikapally	Shivampet	Meda			HMDA
1666	900/N/00	Vura Cheruvu	261		Shivampet	Meda			HMDA
1667	900/N/00	Kondalahgari Kunta	276		Shivampet	Meda			HMDA
1668	900/N/00	Mudavani Kunta	60	Pambanda	Shivampet	Meda			HMDA
1669	900/N/00	Gangasani Kunta	62		Shivampet	Meda			HMDA
1670	900/N/00	Veerareddy Kunta	149	Pambanda	Shivampet	Meda			HMDA
1671	900/N/00	Kotha Cheruvu	178		Shivampet	Meda			HMDA
1672	900/N/00	Palle Cheruvu	207		Shivampet	Meda			HMDA
1673	900/N/00	Patel Cheruvu	143		Shivampet	Meda			HMDA
1674	900/N/00	Mettu Pochu Kunta	201		Shivampet	Meda			HMDA
1675	900/N/00	Pabbana Kunta	22	Gundlapally	Shivampet	Meda			HMDA
1676	900/N/00	Sarvalla kunta	48		Shivampet	Meda			HMDA
1677	900/N/00	Chennarayini	198		Shivampet	Meda			HMDA
1678	900/N/00	Shivalah Kunta	233		Shivampet	Meda			HMDA
1679	900/N/00	Chinthala Kunta	Innd serial 17		Shivampet	Meda			HMDA
1680	900/N/00	Tette Kunta	Innd serial 18		Shivampet	Meda			HMDA
1681	900/N/00	Souta kunta	Innd serial 99		Shivampet	Meda			HMDA
1682	900/N/00	Singaya Cheruvu	120	Yedulapur	Shivampet	Meda			HMDA
1683	900/N/00	Muthaya Cheruvu	129	yedulapur	Shivampet	Meda			HMDA
1684	900/N/00	Palle Cheruvu	100	Pillula	Shivampet	Meda			HMDA
1685	900/N/00	Singarreddy Kunta	214		Shivampet	Meda			HMDA
1686	900/N/00	Pedda Cheruvu	271		Shivampet	Meda			HMDA
1687	900/N/00	Brama Samudram	510	Shivampet	Shivampet	Meda			HMDA
1688	900/N/00	Pedda Cheruvu	561	Shivampet	Shivampet	Meda			HMDA
1689	900/N/00	Nagaya Cheruvu	Innd serial 220		Shivampet	Meda			HMDA
1690	900/N/00	Yerra Cheruvu	518		Shivampet	Meda			HMDA
1691	900/N/00	Lakaya Kunta	569		Shivampet	Meda			HMDA
1692	900/N/00	Somaraaj Kunta	222		Shivampet	Meda			HMDA
1693	900/N/00	Kotha Kunta	130	Bijilipur	Shivampet	Meda			HMDA
1694	900/N/00	Dudekulavani	66		Shivampet	Meda			HMDA
1695	900/N/00	Sheru Kunta	190		Shivampet	Meda			HMDA
1696	900/N/00	Veerappa Cheruvu	143		Shivampet	Meda			HMDA
1697	900/N/00	Pedda Cheruvu	360	Gomaram	Shivampet	Meda			HMDA
1698	900/N/00	Badesap Kunta	82		Shivampet	Meda			HMDA
1699	900/N/00	Chinna Veeranna	110		Shivampet	Meda			HMDA
1700	900/N/00	Karnam Kunta	548		Shivampet	Meda			HMDA
1701	900/N/00	Braman Kunta	120		Shivampet	Meda			HMDA
1702	900/N/00	Bandlavani Kunta	325		Shivampet	Meda			HMDA
1703	900/N/00	Ramamma Kunta	566		Shivampet	Meda			HMDA

* This lake is recorded in the Revenue Records but not existing on the field (as reported by the Collector)

** This lake is not recorded in the Revenue Records and also not existing on the field (as reported by the Collector)



S. No.	Lake ID	Lake Name	Sy.No	Village	Mandal	District	Latitude	Longitude	Jursidiction
1575	900/76	Yasangi kunta	28	Thimmapur	Shivampet	Meda			HMDA
1576	900/77	Yasanna kunta	194	Thimmapur	Shivampet	Meda			HMDA
1577	900/78	Neredla kunta	156	Thimmapur	Shivampet	Meda			HMDA
1578	900/80	Patel cheruvu	36	Chinnagottimukla	Shivampet	Meda			HMDA
1579	900/81	Nagasamudhram	271	Chinnagottimukla	Shivampet	Meda			HMDA
1580	900/87	Pedda cheruvu	271	Pillutla	Shivampet	Meda			HMDA
1581	900/88	Pedda cheruvu	271	Pillutla	Shivampet	Meda			HMDA
1582	900/94	Palle cheruvu	100	Pillutla	Shivampet	Meda			HMDA
1583	900/N/00	Perumandla kunta	27	Potharam	Shivampet	Meda			HMDA
1584	900/N/00	Narsappa kunta	106		Shivampet	Meda			HMDA
1585	900/N/00	Uracheruvu	159		Shivampet	Meda			HMDA
1586	900/N/00	Puravandla kunta	178		Shivampet	Meda			HMDA
1587	900/N/00	Linga Samudram	376	Donthi	Shivampet	Meda			HMDA
1588	900/N/00	Kummasi kunta	382		Shivampet	Meda			HMDA
1589	900/N/00	Chermakunta	427		Shivampet	Meda			HMDA
1590	900/N/00	Pitri kunta	436		Shivampet	Meda			HMDA
1591	900/N/00	Venkatreddy kunta	443		Shivampet	Meda			HMDA
1592	900/N/00	Nirudvari kunta	461		Shivampet	Meda			HMDA
1593	900/N/00	Kundalamma	488		Shivampet	Meda			HMDA
1594	900/N/00	Narsam cheruvu	300		Shivampet	Meda			HMDA
1595	900/N/00	Kotha kunta	513		Shivampet	Meda			HMDA
1596	900/N/00	Ausulavani kunta	631		Shivampet	Meda			HMDA
1597	900/N/00	Matrala kunta	635		Shivampet	Meda			HMDA
1598	900/N/00	Allapuram Kunta	53	Nawabpet	Shivampet	Meda			HMDA
1599	900/N/00	Erra kunta	62		Shivampet	Meda			HMDA
1600	900/N/00	Peddapulcharla	215		Shivampet	Meda			HMDA
1601	900/N/00	Sambaya cheruvu	217		Shivampet	Meda			HMDA
1602	900/N/00	Veeranna kunta	238		Shivampet	Meda			HMDA
1603	900/N/00	Budda kunta	378		Shivampet	Meda			HMDA
1604	900/N/00	Korla kunta	406		Shivampet	Meda			HMDA
1605	900/N/00	Sangem kunta	524		Shivampet	Meda			HMDA
1606	900/N/00	Kannam cheruvu	87	Peddagottimukla	Shivampet	Meda			HMDA
1607	900/N/00	Govindgarl kunta	105		Shivampet	Meda			HMDA
1608	900/N/00	Reddy kunta	115		Shivampet	Meda			HMDA
1609	900/N/00	Devara kunta	182		Shivampet	Meda			HMDA
1610	900/N/00	Molloji kunta	258		Shivampet	Meda			HMDA
1611	900/N/00	Bobbili cheruvu	304/2		Shivampet	Meda			HMDA
1612	900/N/00	Donthi kunta	72		Shivampet	Meda			HMDA
1613	900/N/00	Hamsani kunta	9	Shabashpally	Shivampet	Meda			HMDA
1614	900/N/00	Peddabapani kunta	30		Shivampet	Meda			HMDA
1615	900/N/00	Chinnabapani	56		Shivampet	Meda			HMDA
1616	900/N/00	Mamidikunta	75	Shabashpally	Shivampet	Meda			HMDA
1617	900/N/00	Turukavani kunta	142		Shivampet	Meda			HMDA

* This lake is recorded in the Revenue Records but not existing on the field (as reported by the Collector)

** This lake is not recorded in the Revenue Records and also not existing on the field (as reported by the Collector)



12

S. No.	Lake ID	Lake Name	Sy.No	Village	Mandal	District	Latitude	Longitude	Jursidiction
1491	1000/71	baman cheruvu	337	Madharam	Jinnaram	Meda			HMDA
1492	1000/72	mantri kunta	398	Madharam	Jinnaram	Meda			HMDA
1493	1000/73	duwa kunta	424	Madharam	Jinnaram	Meda			HMDA
1494	1000/74	sangam kunta	211	Madharam	Jinnaram	Meda			HMDA
1495	1000/75	yalasan kunta	717	Madharam	Jinnaram	Meda			HMDA
1496	1000/76	venkalah kunta	523	Madharam	Jinnaram	Meda			HMDA
1497	1000/77	Lonkbanda kunta	663	Madharam	Jinnaram	Meda			HMDA
1498	1000/8	Achanna kunta	858	Solokpalli	Jinnaram	Meda			HMDA
1499	1000/80	Bandam	70	Kajipalli	Jinnaram	Meda			HMDA
1500	1000/81	Yatavani kunta	74	Kajipalli	Jinnaram	Meda			HMDA
1501	1000/82	Mangalvani kunta	124	Kajipalli	Jinnaram	Meda			HMDA
1502	1000/83	Puram kunta	128	Kajipalli	Jinnaram	Meda			HMDA
1503	1000/84	Devunibanda kunta (chkrani kunta)	134	Kajipalli	Jinnaram	Meda			HMDA
1504	1000/85	Darsha kunta	162	Kajipalli	Jinnaram	Meda			HMDA
1505	1000/86	Mannavani kunta	165	Kajipalli	Jinnaram	Meda			HMDA
1506	1000/87	Damora cheruvu	21	Bollaram	Jinnaram	Meda			HMDA
1507	1000/88	Rela vani kunta	71	Bollaram	Jinnaram	Meda			HMDA
1508	1000/89	Varra kunta	83	Bollaram	Jinnaram	Meda			HMDA
1509	1000/9	Nalla kunta	863	Solokpalli	Jinnaram	Meda			HMDA
1510	1000/90	Kudi kunta	132	Bollaram	Jinnaram	Meda			HMDA
1511	1000/91	Kumhari kunta	144	Bollaram	Jinnaram	Meda			HMDA
1512	1000/N/o	Mella kunta	128	Kothapally	Jinnaram	Meda			HMDA
1513	1000/N/o	Rai Kunta	597	Solak Pally	Jinnaram	Meda			HMDA
1514	1000/N/o	Kasani Kunta	7,51,752	Solak Pally	Jinnaram	Meda			HMDA
1515	1000/N/o	Adda Guta Kunta	280	Kodakanchi	Jinnaram	Meda			HMDA
1516	1000/N/o	Devuni cheruvu	46	Kodakanchi	Jinnaram	Meda			HMDA
1517	1000/N/o	Patnam Vani Kunta	345	Wailai	Jinnaram	Meda			HMDA
1518	1000/N/o	Baira kunta	78	Chetta potharam	Jinnaram	Meda			HMDA
1519	1000/N/o	Balaram Kunta	42/5/2	Kistapalli	Jinnaram	Meda			HMDA
1520	1000/N/o	Kumhari kunta	242	Nalthur	Jinnaram	Meda			HMDA
1521	1000/N/o	naramuvani kunta	249	Nalthur	Jinnaram	Meda			HMDA
1522	1000/N/o	Korlakunta	9	Nalthur	Jinnaram	Meda			HMDA
1523	1000/N/o	Chadiah Gari Kunta	28	Nalthur	Jinnaram	Meda			HMDA
1524	1000/N/o	Gouda Vani Kunta	33	Nalthur	Jinnaram	Meda			HMDA
1525	1000/N/o	Vadfa Vani Kunta	82	Nalthur	Jinnaram	Meda			HMDA
1526	1000/N/o	Kaji cheruvu	174	Kajipalli	Jinnaram	Meda			HMDA
1527	1000/N/o	Kaji cheruvu	175	Kajipalli	Jinnaram	Meda			HMDA
1528	1000/N/o	Gandi cheruvu	383	Kajipalli	Jinnaram	Meda			HMDA
1529	1000/N/o	Chinta kunta	427	Kajipalli	Jinnaram	Meda			HMDA
1530	1000/N/o	chilavani kunta	453	Kajipalli	Jinnaram	Meda			HMDA
1531	1000/N/o	Shikam	247	Bollaram	Jinnaram	Meda			HMDA

* This lake is recorded in the Revenue Records but not existing on the field (as reported by the Collector)

** This lake is not recorded in the Revenue Records and also not existing on the field (as reported by the Collector)



72

S. No.	Lake ID	Lake Name	Sv.No	Village	Mandal	District	Latitude	Longitude	Jursidction
1405	1049	Yella kunta	794	Kanukunta	Jinnaram	Meda			HMDA
1406	1050	Gudem kunta	832	Kanukunta	Jinnaram	Meda			HMDA
1407	1051	Narsam kunta	873	Kanukunta	Jinnaram	Meda			HMDA
1408	1052	Chinnuri kunta	799	Kanukunta	Jinnaram	Meda			HMDA
1409	1061	Ummani kunta	64	Domadugu	Jinnaram	Meda			HMDA
1410	1062	Rajanala cheruvu	180	Domadugu	Jinnaram	Meda			HMDA
1411	1063	Molla kunta	169	Domadugu	Jinnaram	Meda			HMDA
1412	1064	Nalla Kunta	29	Domadugu	Jinnaram	Meda			HMDA
1413	1068	Veeranna cheruvu	711	Bonthapalli	Jinnaram	Meda			HMDA
1414	1069	Alkha cheruvu	85	Bonthapalli	Jinnaram	Meda			HMDA
1415	1072	Gandevani Kunta	18	Mangam geta	Jinnaram	Meda			HMDA
1416	1073	Doravari Kunta		Mangam peta	Jinnaram	Meda			HMDA
1417	1074	Omanna Kunta	54	Mangam peta	Jinnaram	Meda			HMDA
1418	1076	kothha Kunta	5	Palam	Jinnaram	Meda			HMDA
1419	1078	Kumari kunta	388	Ootla	Jinnaram	Meda			HMDA
1420	1079	Paada Cheruvu	393	Ootla	Jinnaram	Meda			HMDA
1421	1082	Parishavani Kunta	607	Ootla	Jinnaram	Meda			HMDA
1422	1083	Kamari Vani Kunta	627	Ootla	Jinnaram	Meda			HMDA
1423	1084	Daguvai Vani Kunta	732	Ootla	Jinnaram	Meda			HMDA
1424	1085	Salevani Kunta	743	Ootla	Jinnaram	Meda			HMDA
1425	1086	Chenthala Kunta	861	Ootla	Jinnaram	Meda			HMDA
1426	1087	Anthai Cheruvu	838	Ootla	Jinnaram	Meda			HMDA
1427	1095	Kumari kunta	19	Solokpalli	Jinnaram	Meda			HMDA
1428	1096	Thippamma	68	Solokpalli	Jinnaram	Meda			HMDA
1429	1097	Bandanavajula	175	Solokpalli	Jinnaram	Meda			HMDA
1430	1098	Vayilli kunta	184	Solokpalli	Jinnaram	Meda			HMDA
1431	1099	Eeria kunta	196	Solokpalli	Jinnaram	Meda			HMDA
1432	1000/1	Chndrappa kunta	248	Solokpalli	Jinnaram	Meda			HMDA
1433	1000/12	Golan kunta	36	Amdoor	Jinnaram	Meda			HMDA
1434	1000/13	Gudem cheruvu	51	Amdoor	Jinnaram	Meda			HMDA
1435	1000/14	Shangari kunta	70	Amdoor	Jinnaram	Meda			HMDA
1436	1000/15	kunta	111	Amdoor	Jinnaram	Meda			HMDA
1437	1000/16	kunta	112	Amdoor	Jinnaram	Meda			HMDA
1438	1000/17	Nalla cheruvu	269	Amdoor	Jinnaram	Meda			HMDA
1439	1000/18	Midi Bandham	574	Amdoor	Jinnaram	Meda			HMDA
1440	1000/19	Klndi Bandham	575	Amdoor	Jinnaram	Meda			HMDA
1441	1000/2	Pedda cheruvu	283	Solokpalli	Jinnaram	Meda			HMDA
1442	1000/20	Ayila kunta	592	Amdoor	Jinnaram	Meda			HMDA
1443	1000/21	Pedda cheruvu	639	Amdoor	Jinnaram	Meda			HMDA
1444	1000/23	chikkuni cheruvu	113	Shiva Nagar	Jinnaram	Meda			HMDA
1445	1000/24	shivalingam kunta	141	Shiva Nagar	Jinnaram	Meda			HMDA
1446	1000/25	Amma Cheruvu	292	Kodakanchi	Jinnaram	Meda			HMDA
1447	1000/27	Pathi Kunta	13	Kodakanchi	Jinnaram	Meda			HMDA

* This lake is recorded in the Revenue Records but not existing on the field (as reported by the Collector)
 ** This lake is not recorded in the Revenue Records and also not existing on the field (as reported by the Collector)



73

S. No.	Lake ID	Lake Name	Sy.No	Village	Mandal	District	Latitude	Longitude	Jursidiction
1323	1100/N/o	Becherankunta	256	Lingapur	Narsapur	Meda			HMDA
1324	1100/N/o	Jaggakunta	328	Lingapur	Narsapur	Meda			HMDA
1325	1100/N/o	Ramalingamkunta	375	Lingapur	Narsapur	Meda			HMDA
1326	1100/N/o	Yellammakunta	58	Lingapur	Narsapur	Meda			HMDA
1327	1100/N/o	Malakunta	70	Hanmanthapur	Narsapur	Meda			HMDA
1328	1100/N/o	Devunkunta	30	Narayanapur	Narsapur	Meda			HMDA
1329	1100/N/o	Bodanalkunta	43	Ahmednagar	Narsapur	Meda			HMDA
1330	1100/N/o	Kamalakunta	26	Narayanapur	Narsapur	Meda			HMDA
1331	1100/N/o	Amudacheruvu	190	Chinnachinthakunta	Narsapur	Meda			HMDA
1332	1100/N/o	Gaddamvanikunta	198	Chinnachinthakunta	Narsapur	Meda			HMDA
1333	1100/N/o	Patelkunta	41	Chinnachinthakunta	Narsapur	Meda			HMDA
1334	1100/N/o	Pothireddikunta	226	Peddachinthakunta	Narsapur	Meda			HMDA
1335	1100/N/o	Ayyammacheruvu	316	Moosapet	Narsapur	Meda			HMDA
1336	1100/N/o	Settlakunta	29	Moosapet	Narsapur	Meda			HMDA
1337	1100/N/o	Arikakunta	10	Moosapet	Narsapur	Meda			HMDA
1338	1100/N/o	Vaddepallykunta	124	Moosapet	Narsapur	Meda			HMDA
1339	1100/N/o	Dosalkunta	98	Rustumpet	Narsapur	Meda			HMDA
1340	1100/N/o	Chintakunta	229	Ahmednagar	Narsapur	Meda			HMDA
1341	1100/N/o	Yerracheruvu	18, 19, 23	Sitarampur	Narsapur	Meda			HMDA
1342	1100/N/o	Yerrakunta	705	Narsapur	Narsapur	Meda			HMDA
1343	1100/N/o	Eedullakunta	458	Narsapur	Narsapur	Meda			HMDA
1344	1100/N/o	Komatikunta	17	Narsapur	Narsapur	Meda			HMDA
1345	1100/N/o	Allamvanikunta	733	Narsapur	Narsapur	Meda			HMDA
1346	1100/N/o	Pullalahkunta	433	Narsapur	Narsapur	Meda			HMDA
1347	1100/N/o	Korepikunta	785	Narsapur	Narsapur	Meda			HMDA
1348	1100/N/o	Mallayacheruvu	69	Avanche	Narsapur	Meda			HMDA
1349	1100/N/o	Advicheruvu	15	Tuljarampet	Narsapur	Meda			HMDA
1350	1100/N/o o59	Chowdaricheruvu	64, 72, 73, 74, 75, 76, 77, 80, 81, 82, 83, 86, 87, 98, 92, 102, 103,	Vellapur	Narsapur	Meda			HMDA
1351	1100/N/o	Peddakunta	10	Admapur	Narsapur	Meda			HMDA
1352	1100/N/o	Kapitalakunta	192	Kagazmaddur	Narsapur	Meda			HMDA
1353	1100/N/o	Joshikunta	83	Kagazmaddur	Narsapur	Meda			HMDA
1354	1100/N/o	Pallecheruvu	47	Naimatullaguda	Narsapur	Meda			HMDA
1355	1100/N/o	Pithrikunta	5	Kondapur	Narsapur	Meda			HMDA
1356	1100/N/o o64	Kothwakunta /Malsammacheruvu	121, 122	Nathneipally	Narsapur	Meda			HMDA
1357	1100/N/o	Sayannakunta	110	Nathnelpally	Narsapur	Meda			HMDA
1358	1100/N/o	Ooracheru	29	Jakkapally	Narsapur	Meda			HMDA
1359	1100/N/o	Joshikunta	175	Jakkapally	Narsapur	Meda			HMDA
1360	1100/N/o	Bandamkunta	226	Jakkapally	Narsapur	Meda			HMDA
1361	1123 1123	Gaddicheruvu	42, 88	Jakkapally	Narsapur	Meda			HMDA
1362		Peddacheruvu	39/1	Madapur	Narsapur	Meda			HMDA

* This lake is recorded in the Revenue Records but not existing on the field (as reported by the Collector)

** This lake is not recorded in the Revenue Records and also not existing on the field (as reported by the Collector)

Page 33 of 73



74

S. No.	Lake ID	Lake Name	Sv.No	Village	Mandal	District	Latitude	Longitude	Jursidiction
1238	1174	Sangareddikunta	114	Brahmanpally	Narsapur	Meda			HMDA
1239	1175	Kandlacheruvu	145	Brahmanpally	Narsapur	Meda			HMDA
1240	1176	Anthalcheruvu	9	Brahmanpally	Narsapur	Meda			HMDA
1241	1177	Narsaikunta	269	Brahmanpally	Narsapur	Meda			HMDA
1242	1180	Nagalcheruvu	44	Gollapally	Narsapur	Meda			HMDA
1243	1181	Chinnapalukunta	63	Gollapally	Narsapur	Meda			HMDA
1244	1182	Peddapalukunta	85	Gollapally	Narsapur	Meda			HMDA
1245	1183	Komatikunta	91	Gollapally	Narsapur	Meda			HMDA
1246	1186	Peerlakunta	136	Lingapur	Narsapur	Meda			HMDA
1247	1187	Kommancheruvu	152	Lingapur	Narsapur	Meda			HMDA
1248	1188	Advicheruvu	224	Lingapur	Narsapur	Meda			HMDA
1249	1189	Ramancheruvu	245	Lingapur	Narsapur	Meda			HMDA
1250	1191	Komatikunta	29	Achampet	Narsapur	Meda			HMDA
1251	1193	Peddacheruvu	37	Achampet	Narsapur	Meda			HMDA
1252	1194	Darlakunta	48	Achampet	Narsapur	Meda			HMDA
1253	1195	Peddacheruvu	100	Hanmanthapur	Narsapur	Meda			HMDA
1254	1196	Chinthakunta	91	Hanmanthapur	Narsapur	Meda			HMDA
1255	1197	Ooracheruvu	40	Malparthy	Narsapur	Meda			HMDA
1256	1198	Pollcheruvu	23	Malparthy	Narsapur	Meda			HMDA
1257	1100/1	Narsalahcheruvu	80	Narayanpur	Narsapur	Meda			HMDA
1258	1100/10	Peddammakunta	205	Chinnachinthakunta	Narsapur	Meda			HMDA
1259	1100/11	Chinnamalakunta	221	Chinnachinthakunta	Narsapur	Meda			HMDA
1260	1100/12	Devanicheruvu	121	Peddachinthakunta	Narsapur	Meda			HMDA
1261	1100/13	Ramunl cheruvu	133, 81	Peddachinthakunta	Narsapur	Meda			HMDA
1262	1100/14	Gajulamahadevuni	138	Peddachinthakunta	Narsapur	Meda			HMDA
1263	1100/15	Melacheruvu	218	Peddachinthakunta	Narsapur	Meda			HMDA
1264	1100/17	Udayagirivanikunta	234	Peddachinthakunta	Narsapur	Meda			HMDA
1265	1100/18	Karnalakunta	166	Peddachinthakunta	Narsapur	Meda			HMDA
1266	1100/19	Kothakunta	162	Peddachinthakunta	Narsapur	Meda			HMDA
1267	1100/2	Dosalcheruvu	188	Narayanpur	Narsapur	Meda			HMDA
1268	1100/20	Dammajikunta	154	Peddachinthakunta	Narsapur	Meda			HMDA
1269	1100/21	Lingasamudralakun	28/1	Moosapet	Narsapur	Meda			HMDA
1270	1100/26	Kummarkunta	72	Rustumpet	Narsapur	Meda			HMDA
1271	1100/28	Bollaramkunta	38	Rustumpet	Narsapur	Meda			HMDA
1272	1100/30	Kanakalacheruvu	75, 74	Rustumpet	Narsapur	Meda			HMDA
1273	1100/31	Burtikunta	124	Rustumpet	Narsapur	Meda			HMDA
1274	1100/42	Peddacheruvu	104, 111, 113,	Ramchandrapur	Narsapur	Meda			HMDA
1275	1100/43	Rayaracheruvu	112						HMDA
1276	1100/46	Peddacheruvu	252	Avancha	Narsapur	Meda			HMDA
1277	1100/47	Vayakunta	116	Avancha	Narsapur	Meda			HMDA
1278	1100/52	Lingareddikunta		Avancha	Narsapur	Meda			HMDA
1279	1100/53	Mollakunta	118	Yellapur	Narsapur	Meda			HMDA
		Bommalakunta	125	Yellapur	Narsapur	Meda			HMDA

* This lake is recorded in the Revenue Records but not existing on the field (as reported by the Collector)

** This lake is not recorded in the Revenue Records and also not existing on the field (as reported by the Collector)



52

S. No.	Lake ID	Lake Name	Sv.No	Village	Mandal	District	Latitude	Longitude	Jursidiction
1153	1216	Peddacheru	264/1	Inole	Patancheru	Meda			HMDA
1154	1218	Lathukunta	83	Inole	Patancheru	Meda			HMDA
1155	1208	Yerrakunta	42	Peddakanjarla	Patancheru	Meda			HMDA
1156	1212	Gundlakunta	114	Peddakanjarla	Patancheru	Meda			HMDA
1157	1210	Nirudichervu	122	Peddakanjarla	Patancheru	Meda			HMDA
1158	1213	Mamidicheruvu	237	Peddakanjarla	Patancheru	Meda			HMDA
1159	1209	Nallakunta	272	Peddakanjarla	Patancheru	Meda			HMDA
1160	1211	Sarampallivanikunt	375	Peddakanjarla	Patancheru	Meda			HMDA
1161	1214	Mangalkunta	6	Peddakanjarla	Patancheru	Meda			HMDA
1162	1242	Patelcheru	5	Patelguda	Patancheru	Meda			HMDA
1163	1247	Cherdakunta	326	Chitkul	Patancheru	Meda			HMDA
1164	1246	Gundlakunta	328	Chitkul	Patancheru	Meda			HMDA
1165	1248	Yerrakunta	436	Chitkul	Patancheru	Meda			HMDA
1166	1245	Peddacheru	439	Chitkul	Patancheru	Meda			HMDA
1167	1239	Nagulacheru	123	Sulthanpur	Patancheru	Meda			HMDA
1168	1240	Pothankunta	457	Sulthanpur	Patancheru	Meda			HMDA
1169	1238	Bojni kunta	174	Sulthanpur	Patancheru	Meda			HMDA
1170	1237	Bomankunta	30	Sulthanpur	Patancheru	Meda			HMDA
1171	1241	Posamudram	12	Ilapur	Patancheru	Meda			HMDA
1172	1271	Pedda Cheruvu	744/1	Lakdaram	Patancheru	Meda			HMDA
1173	1252	Pargivani Kunta	606	Lakdaram	Patancheru	Meda			HMDA
1174	1250	Bhavanash Kunta	620	Lakdaram	Patancheru	Meda			HMDA
1175	1251	Edigivani kunta	616	Lakdaram	Patancheru	Meda			HMDA
1176	1254	Bhommaraja	621	Lakdaram	Patancheru	Meda			HMDA
1177	1265	Boya Kunta	626	Lakdaram	Patancheru	Meda			HMDA
1178	1262	Allahari Kunta	632	Lakdaram	Patancheru	Meda			HMDA
1179	1256	Gowri Kunta	649	Lakdaram	Patancheru	Meda			HMDA
1180	1255	Ramdas Kunda	643	Lakdaram	Patancheru	Meda			HMDA
1181	1258	Madigawani kunta	652	Lakdaram	Patancheru	Meda			HMDA
1182	1260	Sangameshwara	654	Lakdaram	Patancheru	Meda			HMDA
1183	1267	Laxmidevi kunta	655	Lakdaram	Patancheru	Meda			HMDA
1184	1268	Jangamvani Kunta	844	Lakdaram	Patancheru	Meda			HMDA
1185	1266	Lingasani Kunta	840	Lakdaram	Patancheru	Meda			HMDA
1186	1272	Gandiveeranna	746	Lakdaram	Patancheru	Meda			HMDA
1187	1261	Dantela kunta	623	Lakdaram	Patancheru	Meda			HMDA
1188	1253	Devacheru	663	Lakdaram	Patancheru	Meda			HMDA
1189	1264	Saravani Kunta	634	Lakdaram	Patancheru	Meda			HMDA
1190	1263	Gaddula kunta	739	Lakdaram	Patancheru	Meda			HMDA
1191	1200/N/o	Gandicheru	316	Sulthanpur	Patancheru	Meda			HMDA
1192	1200/N/o	Rajamgari Kunta	173	Sulthanpur	Patancheru	Meda			HMDA
1193	1200/N/o	Appashetti Kunta	154	Chinnakanjarla	Patancheru	Meda			HMDA
1194	1200/N/o	Kotankunta	108	Chinnakanjarla	Patancheru	Meda			HMDA
1195	1200/N/o	Timmanakunta	82	Pashamallaram	Patancheru	Meda			HMDA

* This lake is recorded in the Revenue Records but not existing on the field (as reported by the Collector)
 ** This lake is not recorded in the Revenue Records and also not existing on the field (as reported by the Collector)



76

S. No.	Lake ID	Lake Name	Sy.No	Village	Mandal	District	Latitude	Longitude	Jursidiction
1069	1400/N/o	Malsammacheruvu	37	Royyapally	Hathnoora	Meda.			HMDA
1070	1400/N/o	Lodivani Kunta	26	Royyapally	Hathnoora	Meda.			HMDA
1071	1400/N/o	Gaddamvani	87	Sadulla Nagar	Hathnoora	Meda.			HMDA
1072	1400/N/o	Oora Kunta	44	Taharkhanpet	Hathnoora	Meda.			HMDA
1073	1400/N/o	Bathukamma Kunta	28	Taharkhanpet	Hathnoora	Meda.			HMDA
1074	1400/N/o	Vuracheruvu	355	Thurkhalakhanapur	Hathnoora	Meda.			HMDA
1075	1400/N/o	Thaifa Kunta	454	Thurkhalakhanapur	Hathnoora	Meda.			HMDA
1076	1400/N/o	Mustagarl Kunta	451	Thurkhalakhanapur	Hathnoora	Meda.			HMDA
1077	1400/N/o	Shettivani Kunta	131	Thurkhalakhanapur	Hathnoora	Meda.			HMDA
1078	1400/N/o	Begarivani Kunta	89	Thurkhalakhanapur	Hathnoora	Meda.			HMDA
1079	1400/N/o	Patolla Kunta	440	Yellammaguda	Hathnoora	Meda.			HMDA
1080	1400/N/o	Kakshyani Kunta	399	Yellammaguda	Hathnoora	Meda.			HMDA
1081	1400/N/o	Ayamma Cheruvu	52	Maikapur	Hathnoora	Meda.			HMDA
1082	1400/N/o	Shetti Kunta	49	Chinthalcheru	Hathnoora	Meda.			HMDA
1083	1400/N/o	Musavani Kunta	20	Chinthalcheru	Hathnoora	Meda.			HMDA
1084	1400/N/o	Vavilala Kunta	314	Chinthalcheru	Hathnoora	Meda.			HMDA
1085	1400/N/o	Sale Vani Kunta	607	Chinthalcheru	Hathnoora	Meda.			HMDA
1086	1400/N/o	Burugu Kunta	403	Chinthalcheru	Hathnoora	Meda.			HMDA
1087	1400/N/o	Devunicheruvu	206	Chinthalcheru	Hathnoora	Meda.			HMDA
1088	1243	Tigalanagaram	312	Patancheru	Patancheru	Meda.			HMDA
1089	1283	Pedda cheru	590to 620,623,626	Rudraram	Patancheru	Meda.			HMDA
1090	1278	Kothacheru	635to 657,659to 696	Rudraram	Patancheru	Meda.			HMDA
1091	1285	Komati kunta	135	Rudraram	Patancheru	Meda.			HMDA
1092	1277	Gadla kunta	109	Rudraram	Patancheru	Meda.			HMDA
1093	1286	Kandavani Kunta	132	Rudraram	Patancheru	Meda.			HMDA
1094	1284	Saraf Kunta	315	Rudraram	Patancheru	Meda.			HMDA
1095	1274	Pedda Kunta	8,83,884	Rudraram	Patancheru	Meda.			HMDA
1096	1275	yamini kunta	814	Rudraram	Patancheru	Meda.			HMDA
1097	1276	papanna kunta	780	Rudraram	Patancheru	Meda.			HMDA
1098	1279	papreddy kunta	819	Rudraram	Patancheru	Meda.			HMDA
1099	1280	marisaanna kunta	5,83,632	Rudraram	Patancheru	Meda.			HMDA
1100	1288	Singaraju kunta	264	Isnapur	Patancheru	Meda.			HMDA
1101	1289	Edufakunta	295	Isnapur	Patancheru	Meda.			HMDA
1102	1290	Mammaratikunta	345	Isnapur	Patancheru	Meda.			HMDA
1103	1293	Malleshunikunta	358	Isnapur	Patancheru	Meda.			HMDA
1104	1294	Yerrakunta	371	Isnapur	Patancheru	Meda.			HMDA
1105	1291	Kummarikunta	375	Isnapur	Patancheru	Meda.			HMDA
1106	1297	Kunta	454	Isnapur	Patancheru	Meda.			HMDA
1107	1296	Guttakindikunta	521	Isnapur	Patancheru	Meda.			HMDA
1108	1287	Peddacheru	603	Isnapur	Patancheru	Meda.			HMDA
1109	1292	Nagaiahkunta	223	Isnapur	Patancheru	Meda.			HMDA
1110	1295	Roshanajikunta	259	Isnapur	Patancheru	Meda.			HMDA

* This lake is recorded in the Revenue Records but not existing on the field (as reported by the Collector)

** This lake is not recorded in the Revenue Records and also not existing on the field (as reported by the Collector)

Page 27 of 73



77

S. No.	Lake ID	Lake Name	Sv.No	Village	Mandal	Dist ict	Latitude	Longitude	Jursidiction
		Patikunta	413	Reddykhanapur	Hathnoora	Meda			HMDA
988	1426	Bommenakunta	575	Reddykhanapur	Hathnoora	Meda			HMDA
989	1428	Nallakunta	334	Reddykhanapur	Hathnoora	Meda			HMDA
990	1431	Patelkunta	270	Borpatla	Hathnoora	Meda			HMDA
991	1432	Nyaretikunta	387	Borpatla	Hathnoora	Meda			HMDA
992	1433	Kamsanikunta	384	Borpatla	Hathnoora	Meda			HMDA
993	1434	Patikunta	404	Borpatla	Hathnoora	Meda			HMDA
994	1437	Peddacheruvu	128	Gundlamechunur	Hathnoora	Meda			HMDA
		Peddacheruvu	71	Palpanur	Hathnoora	Meda			HMDA
995	1438	Papovanikunta	149	Gundlamechunur	Hathnoora	Meda			HMDA
996	1442	Cheegulakunta	236	Gundlamechunur	Hathnoora	Meda			HMDA
997	1443	Garlasahadevukunta	263	Gundlamechunur	Hathnoora	Meda			HMDA
998	1444	Karnalakunta	238	Gundlamechunur	Hathnoora	Meda			HMDA
999	1446	Masadevikunta	270	Gundlamechunur	Hathnoora	Meda			HMDA
1000	1452	Marrikunta	93	Chnadapur	Hathnoora	Meda			HMDA
1001	1455	Darumojikunta	10	Chnadapur	Hathnoora	Meda			HMDA
1002	1456	Venukacheruvu	67	Chnadapur	Hathnoora	Meda			HMDA
1003	1460	Mannevanikunta	264	Turkhalakhnapur	Hathnoora	Meda			HMDA
1004	1461	Upparivanikunta	245	Turkhalakhnapur	Hathnoora	Meda			HMDA
1005	1462	Turkavanikunta	236	Turkhalakhnapur	Hathnoora	Meda			HMDA
1006	1463	Madannagarikunta	1	Turkhalakhnapur	Hathnoora	Meda			HMDA
		Meeralkunta	284	Turkhalakhnapur	Hathnoora	Meda			HMDA
1007	1464	Buddamayikunta	295	Turkhalakhnapur	Hathnoora	Meda			HMDA
1008	1466	Mayikunta	473	Turkhalakhnapur	Hathnoora	Meda			HMDA
1009	1468	Peenugulakunta	48	Turkhalakhnapur	Hathnoora	Meda			HMDA
1010	1469	Yerrakunta	54	Turkhalakhnapur	Hathnoora	Meda			HMDA
1011	1472	Shetticheruvu	100/1	Turkhalakhnapur	Hathnoora	Meda			HMDA
1012	1474	Butticheruvu	12,13	Sadulanagar	Hathnoora	Meda			HMDA
1013	1476	Sarkarkunta	38	Taherkhanpet	Hathnoora	Meda			HMDA
1014	1482	Jaggannagarikunta	261/1	Yellammaguda	Hathnoora	Meda			HMDA
1015	1483	Dhuravanikunta	322	Yellammaguda	Hathnoora	Meda			HMDA
1016	1484	Peddacheruvu	373	Yellammaguda	Hathnoora	Meda			HMDA
1017	1485	Venkannagarikunta	457	Yellammaguda	Hathnoora	Meda			HMDA
1018	1487	Ranfaizakunta	435	Yellammaguda	Hathnoora	Meda			HMDA
1019	1491	Mekthakunta	30	Nagaram	Hathnoora	Meda			HMDA
1020	1494	Gollavanikunta	182	Nagaram	Hathnoora	Meda			HMDA
1021	1495	Kothacheru	1	Nagaram	Hathnoora	Meda			HMDA
1022	1400/5	Karnalakunta	243	Royyapally	Hathnoora	Meda			HMDA
1023	1400/8	Turkavanikunta	16	Acwanthaguda	Hathnoora	Meda			HMDA
1024	1400/9	Vankatrayicheruvu	236	Chinthalcheru	Hathnoora	Meda			HMDA
1025	1400/10	Tallacheruvu	279	Chinthalcheru	Hathnoora	Meda			HMDA
1026	1400/12	Yerrakunta	129	Chinthalcheru	Hathnoora	Meda			HMDA
1027	1400/13	Hanumanthukunta	111	Chinthalcheru	Hathnoora	Meda			HMDA

* This lake is recorded in the Revenue Records but not existing on the field (as reported by the Collector)

** This lake is not recorded in the Revenue Records and also not existing on the field (as reported by the Collector)

Page 25 of 73



S. No.	Lake ID	Lake Name	Sv.No	Village	Mandal	Dist. ict	Latitude	Longitude	Jursidiction
908	605	Suravanikunta	300	Velimela	R.C.Puram	Meda			HMDA
909	600/N/oo	Turkavanikunta	401	Velimela	R.C.Puram	Meda			HMDA
910	600/N/oo	Raikunta	432	Velimela	R.C.Puram	Meda			HMDA
911	600/N/oo	Jangilvanikunta	171	Velimela	R.C.Puram	Meda			HMDA
912	600/N/oo	Kummarkunta	134	Edujanagulapally	R.C.Puram	Meda			HMDA
913	1512	Devuni Kunta	23	Cheriyal	Sangareddy	Meda			HMDA
914	1514	Masan Kunta	511	Cheriyal	Sangareddy	Meda			HMDA
915	1515	Vaddala Kunta	78	Kashipur	Sangareddy	Meda			HMDA
916	1518	Devuni Cheru	705	Kandi	Sangareddy	Meda			HMDA
917	1519	Nagasamudram	649	Kandi	Sangareddy	Meda			HMDA
918	1521	Udugula Kunta	79	Kashipur	Sangareddy	Meda			HMDA
919	1527	Uden Cheru	138	Koulampet	Sangareddy	Meda			HMDA
			0	Cheriyal	Sangareddy	Meda			HMDA
920	1528	Panthula Kunta	434	Mamidipally	Sangareddy	Meda			HMDA
921	1529	Yoddam Kunta	161	Kandi	Sangareddy	Meda			HMDA
922	1530	Kotha Kunta	457	Mamidipally	Sangareddy	Meda			HMDA
923	1531	Balran Cheru	432	Mamidipally	Sangareddy	Meda			HMDA
924	1532	Magamma Kunta	436	Mamidipally	Sangareddy	Meda			HMDA
925	1533	Thurka Cheru	272	Erdanoor	Sangareddy	Meda			HMDA
926	1534	Vura Kunta Shikam	561	Mamidipally	Sangareddy	Meda			HMDA
927	1535	Himmathall Kunta	309	Mamidipally	Sangareddy	Meda			HMDA
928	1536	Allvani Kunta	316	Mamidipally	Sangareddy	Meda			HMDA
929	1537	Patha Cheruvu	125	Kandi	Sangareddy	Meda			HMDA
930	1538	Joshi Kunta Shikam	575	Kandi	Sangareddy	Meda			HMDA
931	1544	Bandam Cheru	226	Ismailkhanpet	Sangareddy	Meda			HMDA
932	1545	Komati Cheru	295	Ismailkhanpet	Sangareddy	Meda			HMDA
933	1546	Kunta	56	Erdanoor	Sangareddy	Meda			HMDA
934	1547	Thumu Kunta	232	Erdanoor	Sangareddy	Meda			HMDA
935	1548	Alli Kunta	243	Erdanoor	Sangareddy	Meda			HMDA
936	1549	Mangali Kunta	273	Erdanoor	Sangareddy	Meda			HMDA
937	1550	Thurka Cheru	275	Erdanoor	Sangareddy	Meda			HMDA
938	1551	Mothukula Kunta	379/1	Erdanoor	Sangareddy	Meda			HMDA
939	1552	Bhagyamma Kunta	480	Erdanoor	Sangareddy	Meda			HMDA
		Kakasab Cheru	125	Byathole	Sangareddy	Meda			HMDA
940	1553	Choutakunranal	0	Byathole	Sangareddy	Meda			HMDA
941	1554	Mallam Kunta	181	Byathole	Sangareddy	Meda			HMDA
942	1555	Siddanna Kunta	0	Byathole	Sangareddy	Meda			HMDA
943	1556	Gundamma Cheru	0	Byathole	Sangareddy	Meda			HMDA
944	1557	Narayana Cheru	0	Byathole	Sangareddy	Meda			HMDA
945	1558	Bayanna	135	Aruda	Sangareddy	Meda			HMDA
946	1559	Pedda Cheru	159	Aruda	Sangareddy	Meda			HMDA
947	1560	Sangameshwara	120	Aruda	Sangareddy	Meda			HMDA

* This lake is recorded in the Revenue Records but not existing on the field (as reported by the Collector)

** This lake is not recorded in the Revenue Records and also not existing on the field (as reported by the Collector)

Page 23 of 73



62

S. No.	Lake ID	Lake Name	Sy.No	Village	Mandal	District	Latitude	Longitude	Jursidiction
823	870	Dudekhan cheruvu	429	Pamalaparti	Wargal	Meda			HMDA
824	871	Yelmeru kunta	179	Gauramaram	Wargal	Meda			HMDA
825	872	Yellappa cheruvu	8	Gauramaram	Wargal	Meda			HMDA
826	875	Ura cheruvu	49	Singalpalli	Wargal	Meda			HMDA
827	876	Mella kunta	1203	Wargal	Wargal	Meda			HMDA
828	877	Buchreddy kunta	1322	Wargal	Wargal	Meda			HMDA
829	878	Pothani kunta	1668	Wargal	Wargal	Meda			HMDA
830	879	Avusalani kunta	1212	Wargal	Wargal	Meda			HMDA
831	880	Ayyavari kunta	1271	Wargal	Wargal	Meda			HMDA
832	881	Arappagani kunta	1408	Wargal	Wargal	Meda			HMDA
833	882	Chakali kunta	1419	Wargal	Wargal	Meda			HMDA
834	883	Lachava kunta	984	Wargal	Wargal	Meda			HMDA
835	884	Bandam cheruvu	821	Wargal	Wargal	Meda			HMDA
836	885	Soppari kunta	1438	Wargal	Wargal	Meda			HMDA
837	886	Sonnaile kunta	1507	Wargal	Wargal	Meda			HMDA
838	887	Ryala kunta	1511	Wargal	Wargal	Meda			HMDA
839	888	Bommala kunta	587	Wargal	Wargal	Meda			HMDA
840	889	Nagula kunta	1027	Wargal	Wargal	Meda			HMDA
841	890	Pedda cheruvu	98	Wargal	Wargal	Meda			HMDA
842	891	Shamboni kunta	1031	Wargal	Wargal	Meda			HMDA
843	892	Kotha kunta	1060	Wargal	Wargal	Meda			HMDA
844	893	Sheri kunta	489	Wargal	Wargal	Meda			HMDA
845	894	Bavandla kunta	1047	Wargal	Wargal	Meda			HMDA
846	895	Kummari kunta	1528	Wargal	Wargal	Meda			HMDA
847	897	Anantha kunta	1608	Wargal	Wargal	Meda			HMDA
848	898	Lingaraju kunta	1603	Wargal	Wargal	Meda			HMDA
849	899	Reddykunta	38	Govindapuram	Wargal	Meda			HMDA
850	800/1	Thammalakunta	14	Govindapuram	Wargal	Meda			HMDA
851	800/2	Pochamma kunta	2	Girmapur	Wargal	Meda			HMDA
852	800/3	Mothula kunta	99	Girmapur	Wargal	Meda			HMDA
853	800/4	Kotha kunta	168	Girmapur	Wargal	Meda			HMDA
854	800/5	Dargal cheruvu	121	Shakharam	Wargal	Meda			HMDA
855	800/6	Kotha kunta	168	Shakharam	Wargal	Meda			HMDA
856	800/7	Thette unta	99	Ambarpet	Wargal	Meda			HMDA
857	800/8	Khan cheruvu		Ambarpet	Wargal	Meda			HMDA
858	800/9	Gimmi cheruvu	149	Ambarpet	Wargal	Meda			HMDA
859	800/10	Nalla kunta	169	Ambarpet	Wargal	Meda			HMDA
860	800/13	Hamsani kunta	85	Madharam	Wargal	Meda			HMDA
861	800/14	Shankam kunta	18	Madharam	Wargal	Meda			HMDA
862	800/15	Akkalakunta	41	Sitarampalli	Wargal	Meda			HMDA
863	800/16	Ankeni kunta	21	Sitarampalli	Wargal	Meda			HMDA
864	800/17	Janigala kunta	24	Sitarampalli	Wargal	Meda			HMDA
865	800/18	Bodduvani kunta	96	Sitarampalli	Wargal	Meda			HMDA

* This lake is recorded in the Revenue Records but not existing on the field (as reported by the Collector)

** This lake is not recorded in the Revenue Records and also not existing on the field (as reported by the Collector)



88

S. No.	Lake ID	Lake Name	Sv.No	Village	Mandal	Dist ict	Latitude	Longitude	Jursidiction
738	700/N/00	Choudharivani	30	Muppreddypally	Tupran	Meda			HMDA
739	700/N/00	Poreddykunta	85	Muppreddypally	Tupran	Meda			HMDA
740	700/N/00	Dhandanl kunta	275	Muppreddypally	Tupran	Meda			HMDA
741	700/N/00	Venkatreddy kunta	132	Nagulapally	Tupran	Meda			HMDA
742	700/N/00	Nagula Cheruvu	331	Nagulapally	Tupran	Meda			HMDA
743	700/N/00	Erra Kunta	221	Pedalpally	Tupran	Meda			HMDA
744	700/N/00	Bhoosanna kunta	105	Palata	Tupran	Meda			HMDA
745	700/N/00	Thimanna kunta	27	Palata	Tupran	Meda			HMDA
746	700/N/00	Chinthala Cheruvu	223	Palata	Tupran	Meda			HMDA
747	700/N/00	Potharaj Kunta	52	Rangalpally	Tupran	Meda			HMDA
748	700/N/00	Pedda Cheruvu	79	Rangalpally	Tupran	Meda			HMDA
749	700/N/00	Peddamma Kunta	121	Rangalpally	Tupran	Meda			HMDA
750	700/N/00	Pochamma Kunta	118	Rangalpally	Tupran	Meda			HMDA
751	700/N/00	Makthavani kunta	365	Ravelly	Tupran	Meda			HMDA
752	700/N/00	Banjarla Kunta	337	Ravelly	Tupran	Meda			HMDA
753	700/N/00	Kapparavani Kunta	622	Toopran	Tupran	Meda			HMDA
754	700/N/00	Kummarl Kunta	447	Toopran	Tupran	Meda			HMDA
755	700/N/00	Edmabandhu Kunta	741	Toopran	Tupran	Meda			HMDA
756	700/N/00	Bhurgalah Kunta	22	Venkatalpally	Tupran	Meda			HMDA
757	700/N/00	Kotha Kunta	182	Venkatalpally	Tupran	Meda			HMDA
758	700/N/00	Bodigela Kunta	58	Venkatalpally	Tupran	Meda			HMDA
759	700/N/00	Modula Kunta	141	Venkatapur (AG)	Tupran	Meda			HMDA
760	700/N/00	Kukkavejugu Kunta	378	Yavapur	Tupran	Meda			HMDA
761	700/N/00	Ganjelabandam	358	Yavapur	Tupran	Meda			HMDA
762	700/N/00	Barrankala Kunta	418	Yavapur	Tupran	Meda			HMDA
763	700/N/00	Bokkani Kunta	461	Yavapur	Tupran	Meda			HMDA
764	700/N/00	Kavetikanl Kunta	368	Yavapur	Tupran	Meda			HMDA
765	802	Malakunta	47	Narsampalli	Wargal	Meda			HMDA
766	803	Ragi cheruvu	72	Narsampalli	Wargal	Meda			HMDA
767	804	Chandramma kunta	261	Narsampalli	Wargal	Meda			HMDA
768	805	Pedda cheruvu	62	Nacharam	Wargal	Meda			HMDA
769	806	Murali kunta	74	Nacharam	Wargal	Meda			HMDA
770	807	Kumhari kunta	127	Nacharam	Wargal	Meda			HMDA
771	808	Mondl kunta	87	Nacharam	Wargal	Meda			HMDA
772	810	Chintala Kunta	148	Nacharam	Wargal	Meda			HMDA
773	811	Nyalakunta	155	Nacharam	Wargal	Meda			HMDA
774	812	Krishna samudram	117	Nacharam	Wargal	Meda			HMDA
775	813	Venkatadri cheruvu	85	Nacharam	Wargal	Meda			HMDA
776	814	Giddakunta	18,19	Nacharam	Wargal	Meda			HMDA
777	815	Saddali kunta	361	Nacharam	Wargal	Meda			HMDA
778	816	Appayaganikunta	376	Nacharam	Wargal	Meda			HMDA
779	817	Thunga kunta	31	Chandapuram	Wargal	Meda			HMDA

* This lake is recorded in the Revenue Records but not existing on the field (as reported by the Collector)

Page 19 of 73

** This lake is not recorded in the Revenue Records and also not existing on the field (as reported by the Collector)



88

S. No.	Lake ID	Lake Name	Sv.No	Village	Mandal	District	Latitude	Longitude	Jursidiction
652	700/34	Kondaraju kunta	194	Padalpally	Tupran	Meda			HMDA
653	700/35	Yellalah kunta	152	Padalpally	Tupran	Meda			HMDA
654	700/36	Kommuri Kunta	167	Padalpally	Tupran	Meda			HMDA
655	700/37	Mogula Kunta	6,7	Padalpally	Tupran	Meda			HMDA
656	700/38	Oora Chervu	293	Padalpally	Tupran	Meda			HMDA
657	700/40	Yedal vani kunta	85	Jandapally	Tupran	Meda			HMDA
658	700/41	Patel kunta	62	Jandapally	Tupran	Meda			HMDA
659	700/43	Devuni Chervu	163	Vattur	Tupran	Meda			HMDA
660	700/44	Kalpa Kunta	147	Vattur	Tupran	Meda			HMDA
661	700/45	Laxmi Devi Kunta	3,30,302	Nagulapally	Tupran	Meda			HMDA
662	700/48	Nagireddikunta	161	Nagulapally	Tupran	Meda			HMDA
663	700/49	Peddachervu	1141	Toopran	Tupran	Meda			HMDA
664	700/50	Miyadaka Chervu	134	Toopran	Tupran	Meda			HMDA
665	700/55	Kothachrvu	498	Toopran	Tupran	Meda			HMDA
666	700/56	Komati Kunta	594	Toopran	Tupran	Meda			HMDA
667	700/62	Oora Chervu	137,140,168,149,145,1	Islampur	Tupran	Meda			HMDA
668	700/65	Pidi kunta	384	Islampur	Tupran	Meda			HMDA
669	700/67	Mallappa kunta	115	Islampur	Tupran	Meda			HMDA
670	700/69	Kishtamma Kunta	16	Islampur	Tupran	Meda			HMDA
671	700/71	Banala Chervu	80	Islampur	Tupran	Meda			HMDA
672	700/75	Pidi kunta	384	Islampur	Tupran	Meda			HMDA
673	700/76	Oora Chervu	199	Datherpally	Tupran	Meda			HMDA
674	700/77	Ramayya Kunta	101	Datherpally	Tupran	Meda			HMDA
675	700/79	Jaggareddi kunta	225	Datherpally	Tupran	Meda			HMDA
676	700/80	Patel kunta	35	Datherpally	Tupran	Meda			HMDA
677	700/81	Yella reddy chervu	71	Datherpally	Tupran	Meda			HMDA
678	700/82	Dimmavani kunta	55	Datherpally	Tupran	Meda			HMDA
679	700/84	Thavella Kunta	473	Gundreddipally	Tupran	Meda			HMDA
680	700/85	Panthula Kunta	517	Gundreddipally	Tupran	Meda			HMDA
681	700/86	Pedda Chervu	49	Gundreddipally	Tupran	Meda			HMDA
682	700/87	Koyya gundla kunta	191	Gundreddipally	Tupran	Meda			HMDA
683	700/90	Surnamma kunta	195	Yavapur	Tupran	Meda			HMDA
684	700/91	Oora Chervu	133	Yavapur	Tupran	Meda			HMDA
685	700/92	Kudikunta	296	Yavapur	Tupran	Meda			HMDA
686	700/93	Vadlavani kunta	485	Yavapur	Tupran	Meda			HMDA
687	700/94	Kaveti vani kunta	368	Yavapur	Tupran	Meda			HMDA
688	700/95	Kothakunta	373	Yavapur	Tupran	Meda			HMDA
689	700/96	Gundla kunta	410	Yavapur	Tupran	Meda			HMDA
690	700/97	Oora chervu	254	Venkataipally	Tupran	Meda			HMDA
691	700/98	Thette kunta	126	Venkataipally	Tupran	Meda			HMDA
692	700/99	Billa kunta	345	Venkataipally	Tupran	Meda			HMDA
693	700/102	Laksan kunta	153	Malikapur	Tupran	Meda			HMDA
694	700/103	Komatikunta	171	Malikapur	Tupran	Meda			HMDA

* This lake is recorded in the Revenue Records but not existing on the field (as reported by the Collector)

** This lake is not recorded in the Revenue Records and also not existing on the field (as reported by the Collector)



18

S. No.	Lake ID	Lake Name	Sy.No	Village	Mandal	District	Latitude	Longitude	Jurisdiction
567	200/N/00	Bansigudem	1297	Nandigama	Kothur	Maha soobnag			HMDA
568	200/N/00	Chiravanikunta	675	Nandigama	Kothur	Maha soobnag			HMDA
569	200/N/00	Lingamkunta	745	Nandigama	Kothur	Maha soobnag			HMDA
570	200/N/00	Nakkerakunta	344	Nandigama	Kothur	Maha soobnag			HMDA
571	200/N/00	Kuppalabai kunta	68	SBPally	Kothur	Maha soobnag			HMDA
572	200/N/00	Errakunta	121	Siddepur	Kothur	Maha soobnag			HMDA
573	200/N/00	Bodhikunta	173	Kothur	Kothur	Maha soobnag			HMDA
574	200/N/00	Kummarkunta	486	Gudur	Kothur	Maha soobnag			HMDA
575	200/N/00	Komatikunta	308	Chegur	Kothur	Maha soobnag			HMDA
576	/16 *	Panchamibai kunta	151	Chegur	Kothur	Maha soobnag			HMDA
577	200/N/00	Sunarkunta	139	Chegur	Kothur	Maha soobnag			HMDA
578	200/N/00	Muthyal Reddy	65	Chegur	Kothur	Maha soobnag			HMDA
579	200/N/00	Poosalakunta	328	Chegur	Kothur	Maha soobnag			HMDA
580	200/N/00	Gantlakunta	275	Chegur	Kothur	Maha soobnag			HMDA
581	/21 *	Vankavbaikunta	112/21	Chegur	Kothur	Maha soobnag			HMDA
582	/22 *	Mangalaharthulaku	112/133	Chegur	Kothur	Maha soobnag			HMDA
583	/23 *	Manchnillobaikunt	112/05	Chegur	Kothur	Maha soobnag			HMDA
584	200/N/00	Nakkarakunta	112/43	Chegur	Kothur	Maha soobnag			HMDA
585	200/N/00	Bokulakunta	328	Chegur	Kothur	Maha soobnag			HMDA
586	200/N/00	Peerla chervu	201	Inmulnarva	Kothur	Maha soobnag			HMDA
587	200/N/00	Mamilla chervu	120	Inmulnarva	Kothur	Maha soobnag			HMDA
588	/28 *	Gorimilla kunta	96	Inmulnarva	Kothur	Maha soobnag			HMDA
589	703	Mogulla Chervu	84	Kucharam	Tupran	Meda			HMDA
590	707	Thurkavanai kunta	121	Kucharam	Tupran	Meda			HMDA
591	712	Yellareddi kunta	496	Kallakal	Tupran	Meda			HMDA
592	715	Mudari kunta	484	Kallakal	Tupran	Meda			HMDA
593	717	Oora Chervu	189	Kallakal	Tupran	Meda			HMDA
594	718	Vadlavani kunta	164	Kallakal	Tupran	Meda			HMDA
595	719	Yeerakunta shikam	115	Kallakal	Tupran	Meda			HMDA
596	720	Pothan kunta	457	Kallakal	Tupran	Meda			HMDA
597	721	Gariakunta Shikam	87	Kallakal	Tupran	Meda			HMDA
598	724	Palli Chervu Shikam	230	Muppreddipally	Tupran	Meda			HMDA
599	725	Peddavani kunta &	336337	Muppreddipally	Tupran	Meda			HMDA
600	726	Ramraj Kunta	259	Muppreddipally	Tupran	Meda			HMDA
601	727	Kudikunta Shikam	251	Muppreddipally	Tupran	Meda			HMDA
602	730	Oora Chervu	1	Muppreddipally	Tupran	Meda			HMDA
603	732	Kashaboina Kunta	123	Kondapur	Tupran	Meda			HMDA
604	733	Oora Chervu	118	Kondapur	Tupran	Meda			HMDA
605	736	Vadlavani Kunta	291	Rangalipally	Tupran	Meda			HMDA
606	737	Oora Chervu	206	Rangalipally	Tupran	Meda			HMDA
607	738	Kummarivanikunta	445	Rangalipally	Tupran	Meda			HMDA
608	742	Pedda Chervu	87	Chetla Gauraram	Tupran	Meda			HMDA

* This lake is recorded in the Revenue Records but not existing on the field (as reported by the Collector)

** This lake is not recorded in the Revenue Records and also not existing on the field (as reported by the Collector)



S. No.	Lake ID	Lake Name	Sv.No	Village	Mandal	Dist ict	Latitude	Longitude	Jursidiction
482	138	Kakarathumu	2, 21, 22	Veljerla-I	Farooqnagar	Maha .oobnag			HMDA
483	139	Pinnamma Kunta	44, 221	Veljerla-III	Farooqnagar	Maha .oobnag			HMDA
484	140	Thalla Cheruvu	230	Veljerla-II	Farooqnagar	Maha .oobnag			HMDA
485	142	Kotha Cheruvu	157, 158, 176, 178,	Veljerla-II	Farooqnagar	Maha .oobnag			HMDA
486	143	Yatham Kunta	102, 103, 107	Veljerla-II	Farooqnagar	Maha .oobnag			HMDA
487	148	Kommoni Kunta	61	Kondannaguda	Farooqnagar	Maha .oobnag			HMDA
488	100/N/oo	Joshivani Kunta	35	Mogilgidda	Farooqnagar	Maha .oobnag			HMDA
489	100/N/oo	Kangulakunta	179	Mogilgidda	Farooqnagar	Maha .oobnag			HMDA
490	100/N/oo	Peddin Cheruvu	112	Chatanpaly	Farooqnagar	Maha .oobnag			HMDA
491	100/N/oo	Pochan Cheruvu	72	Chatanpally	Farooqnagar	Maha .oobnag			HMDA
492	100/N/oo	Soora Samudram	540	Chatanpally	Farooqnagar	Maha .oobnag			HMDA
493	100/N/oo	Janamma Kunta	286	Farooqnagar	Farooqnagar	Maha .oobnag			HMDA
494	230 *	Kashreddikunta	811	Nandigama	Kothur	Maha .oobnag			HMDA
495	231	Singreddikunta	945	Nandigama	Kothur	Maha .oobnag			HMDA
496	233	Kolbaikunta	892	Nandigama	Kothur	Maha .oobnag			HMDA
497	234 *	Sakera kunta	817	Nandigama	Kothur	Maha .oobnag			HMDA
498	236	Sangiguda kunta	853	Nandigama	Kothur	Maha .oobnag			HMDA
499	237	Boiyakunta	845	Nandigama	Kothur	Maha .oobnag			HMDA
500	238	Mekavanlavikunta	553	Nandigama	Kothur	Maha .oobnag			HMDA
501	241	Edujakunta	314	Nandigama	Kothur	Maha .oobnag			HMDA
502	242	Baikunta	444	Nandigama	Kothur	Maha .oobnag			HMDA
503	249	Chinna Erra Kunta	169	Penjarla	Kothur	Maha .oobnag			HMDA
504	251	Joshogudem kunta	241	Penjarla	Kothur	Maha .oobnag			HMDA
505	256	Ramalahkunta	45	SBPally	Kothur	Maha .oobnag			HMDA
506	257	Kornakunta katta	62	SBPally	Kothur	Maha .oobnag			HMDA
507	267 *	Gundla kunta	140/1	Thimmapur	Kothur	Maha .oobnag			HMDA
508	281	Robaikunta	46	Chegur	Kothur	Maha .oobnag			HMDA
509	282 *	Varambal kunta	5	Chegur	Kothur	Maha .oobnag			HMDA
510	283	Joshivanikunta	112/112	Chegur	Kothur	Maha .oobnag			HMDA
511	284 *	Kummarikunta	112/61	Chegur	Kothur	Maha .oobnag			HMDA
512	285	Rajkantavanikunta	115	Chegur	Kothur	Maha .oobnag			HMDA
513	289 *	Ranganikunta	165/167	Chegur	Kothur	Maha .oobnag			HMDA
514	201	Konedkunta	1	Mamidipally	Kothur	Maha .oobnag			HMDA
515	202	Kotha cheruvu	625	Mamidipally	Kothur	Maha .oobnag			HMDA
516	203	Podalakunta	666	Mamidipally	Kothur	Maha .oobnag			HMDA
517	206	Parvatthikunta	523	Mamidipally	Kothur	Maha .oobnag			HMDA
518	208	Margamvani kunta	446	Mamidipally	Kothur	Maha .oobnag			HMDA
519	209	Nalja Cheruvu	290	Edujapally	Kothur	Maha .oobnag			HMDA
520	210	Ramaswamy kunta	322	Edujapally	Kothur	Maha .oobnag			HMDA
521	214	Edujacheruvu	57	Edujapally	Kothur	Maha .oobnag			HMDA
522	218	Gundlakunta	449	Veerjapally	Kothur	Maha .oobnag			HMDA
523	220	Anthukunta	481	Veerjapally	Kothur	Maha .oobnag			HMDA

* This lake is recorded in the Revenue Records but not existing on the field (as reported by the Collector)

** This lake is not recorded in the Revenue Records and also not existing on the field (as reported by the Collector)

Page 13 of 73



48

S. No.	Lake ID	Lake Name	Sy.No	Village	Mandal	District	Latitude	Longitude	Jursidction
402	3910	Chikan Kunta		JUBLIHILLS	Shaikpet	HYDEI ABAD	17.4163	78.42022	GHMC
403	3911	Banjara Hills - Pond		BANJARAHILLS	Shaikpet	HYDEI ABAD	17.41502	78.44548	GHMC
404	1800/23	Devarayamjal		DEVARAYAMJAL	SHAMIRPET	RANG IREDDY	17.57354	78.53197	HMDA
405	1800/24	Upperpalli Cheruvu		SHAMIRPET	SHAMIRPET	RANG IREDDY	17.56833	78.58376	HMDA
406	1800/25	Pothayapalli		POTHAIPALLE	SHAMIRPET	RANG IREDDY	17.56416	78.54366	HMDA
407	1800/26	Thumma Kunta		THUMKUNTA	SHAMIRPET	RANG IREDDY	17.5602	78.561	HMDA
408	1800/27	Thom Kunta		ANTAIPALLE	SHAMIRPET	RANG IREDDY	17.55758	78.58112	HMDA
409	1800/28	Nachen Cheruvu\Indiramm		JAWAHARNAGAR	SHAMIRPET	RANG IREDDY	17.50836	78.58742	HMDA
410	1800/29	Mallegudem Kunta		JAWAHARNAGAR	SHAMIRPET	RANG IREDDY	17.52873	78.58086	HMDA
411	1800/30	Haridaspally		HARIDASPALLY	SHAMIRPET	RANG IREDDY	17.52932	78.58047	HMDA
412	1800/31	Nava Kunta		THUMKUNTA	SHAMIRPET	RANG IREDDY	17.57257	78.55589	HMDA
413	1800/32	Singalpalli Cheruvu		DEVARAYAMJAL	SHAMIRPET	RANG IREDDY	17.54935	78.54215	HMDA
414	1800/33	Ramreddy Kunta		THUMKUNTA	SHAMIRPET	RANG IREDDY	17.55251	78.5586	HMDA
415	1800/34	Chennapuram		JAWAHARNAGAR	SHAMIRPET	RANG IREDDY	17.5152	78.56688	HMDA
416	1800/35	Banathi Kunta		THUMKUNTA	SHAMIRPET	RANG IREDDY	17.54868	78.55671	HMDA
417	1800/36	Banamma Cheruvu		ANTAIPALLE	SHAMIRPET	RANG IREDDY	17.54992	78.59367	HMDA
418	1800/37	Turkola Kunta		DEVARAYAMJAL	SHAMIRPET	RANG IREDDY	17.56998	78.51373	HMDA
419	1800/38	Anthalpalli Cheruvu		ANTAIPALLE	SHAMIRPET	RANG IREDDY	17.55392	78.57777	HMDA
420	1800/39	Pochamma Kunta		THUMKUNTA	SHAMIRPET	RANG IREDDY	17.55023	78.56744	HMDA
421	1800/40	Dammaiguda		SHANTHI NAGAR	SHAMIRPET	RANG IREDDY	17.52198	78.58577	HMDA
422	1800/41	Malkaram Cheruvu		JAWAHARNAGAR	SHAMIRPET	RANG IREDDY	17.53439	78.5882	HMDA
423	2372	Tank	No. Sy.Nos	Gollapally	Shamshabad	RANG IREDDY			HADA
424	2373	Kunta	No. Sy.Nos	Ananthareddy guda	Shamshabad	RANG IREDDY			HADA
425	2374	Kuna	No. Sy.Nos	Ananthareddy guda	Shamshabad	RANG IREDDY			HADA
426	2375	Rain Kunta	No. Sy.Nos	Gollapally Khurd	Shamshabad	RANG IREDDY			HADA
427	2376	Mansa Kunta	No. Sy.Nos	Gollapally Khurd	Shamshabad	RANG IREDDY			HADA
428	2377	Kunta	No. Sy.Nos	Gollapally Khurd	Shamshabad	RANG IREDDY			HADA
429	2378	Kunta	No. Sy.Nos	Gollapally Khurd	Shamshabad	RANG IREDDY			HADA
430	2379	Kunta	No. Sy.Nos	Gollapally Khurd	Shamshabad	RANG IREDDY			HADA
431	2380	Tondapally 2	151p.	Tondapally	Shamshabad	RANG IREDDY			HADA
432	2381	Cheruvu	112	Tondapally	Shamshabad	RANG IREDDY			HADA
433	2382	Kunta	146	Tondapally	Shamshabad	RANG IREDDY			HADA
434	2383	Kunta	154p, 153p.	Tondapally	Shamshabad	RANG IREDDY			HADA
435	2384	Kunta	249p.	Shamshabad	Shamshabad	RANG IREDDY			HADA
436	2385	Kunta	254p.	Shamshabad	Shamshabad	RANG IREDDY			HADA
437	2386	No Name	195p.	Shamshabad	Shamshabad	RANG IREDDY			HADA
438	4200	Ramanna cheruvu		Boinpally	Tirumalagiri	HYDEI ABAD	17° 28.146'	78° 28.785'	GHMC
439	4201	Tirumalagiri		TIRUMALAGIRI	Tirumalagiri	HYDEI ABAD	17.47505	78.50684	GHMC
440	3815*	Mohini Cheruvu		RAMANANTAPUR	UPPAL	RANG IREDDY	17.39859	78.52706	GHMC
441	3800	Medpally Kunta		Medpally	UPPAL	RANG IREDDY	17 24.752'	78 36.643'	HMDA
442	3801	Bandlaguda		Nagole	UPPAL	RANG IREDDY	17 21.938'	78 34.170'	HMDA
443	3802	Chinna Cheruvu		Ramanthapur	UPPAL	RANG IREDDY	17 23.585	78 32.337	HMDA

* This lake is recorded in the Revenue Records but not existing on the field (as reported by the Collector)
 ** This lake is not recorded in the Revenue Records and also not existing on the field (as reported by the Collector)



S. No.	Lake ID	Lake Name	Sv.No	Village	Mandal	District	Latitude	Longitude	Jursidiction
320	3647**	Pulooni kunta	745, 746.	Nadergul	Saroonagar	RANGAREDDY			HADA
321	3648	Mariyan tank	622	Nadergul	Saroonagar	RANGAREDDY			HADA
322	3649	Nadregul 1	553p, 539p, 540p.	Nadergul	Saroonagar	RANGAREDDY			HADA
323	3650	Kunta	730	Nadergul	Saroonagar	RANGAREDDY			HADA
324	3651	Tank	665	Nadergul	Saroonagar	RANGAREDDY			HADA
325	3652	Waterbody	717, 716, 715, 712.	Nadergul	Saroonagar	RANGAREDDY			HADA
326	3653	Waterbody	638, 626.	Nadergul	Saroonagar	RANGAREDDY			HADA
327	3654	Waterbody	585, 586, 582p, 583p.	Nadergul	Saroonagar	RANGAREDDY			HADA
328	3655	Waterbody	621, 597, 617, 616.	Nadergul	Saroonagar	RANGAREDDY			HADA
329	3656	Kunta	555	Nadergul	Saroonagar	RANGAREDDY			HADA
330	3657	Kunta	546	Nadergul	Saroonagar	RANGAREDDY			HADA
331	3658**	Nadergul	146	Nadergul	Saroonagar	RANGAREDDY			HADA
332	3659	Nadergul	432.	Nadergul	Saroonagar	RANGAREDDY			HADA
333	3706	Durgam Cheruvu		Raidurg	Serilingampally	RANGAREDDY	17' 26.160	78' 23.383	GHMC
334	3707	Malka Cheruvu		Raidurg	Serilingampally	RANGAREDDY	17' 25.057	78' 23.172	GHMC
335	3708	Nalagandla		Nalagandla	Serilingampally	RANGAREDDY	17' 28.248	78' 18.774	GHMC
336	3709	Patel Cheruvu		Madinaguda	Serilingampally	RANGAREDDY	17' 29.175	78' 21.269	GHMC
337	3710	Pedda Cheruvu		Gangaram	Serilingampally	RANGAREDDY	17' 29.790	78' 19.858	GHMC
338	3711	Gurunath Cheruvu		Miyapur	Serilingampally	RANGAREDDY	17' 30.162	78' 21.585	GHMC
339	3712**	Nanakram Kunta		Nanakramguda	Serilingampally	RANGAREDDY	17' 25.396	78' 21.424	GHMC
340	3713	Chintal Cheruvu		Nanakramguda	Serilingampally	RANGAREDDY	17' 25.722	78' 20.928	GHMC
341	3714	Gopi Cheruvu		Lingampally	Serilingampally	RANGAREDDY	17' 28.755	78' 19.580	GHMC
342	3715	Kotha Kunta		Hafeezpet	Serilingampally	RANGAREDDY	17' 29.1	78' 21.340	GHMC
343	3716	Noerla Cheruvu		Kothaguda	Serilingampally	RANGAREDDY	17' 27.740	78' 21.889	GHMC
344	3717	Thammidi Kunta		Khanamet	Serilingampally	RANGAREDDY	17' 27.262	78' 22.56.1	GHMC
345	3718	Peddakudi Cheruvu		Maqta Mahboobpet	Serilingampally	RANGAREDDY	17' 31.000	78' 20.930	GHMC
346	3719	Chakalavani		Lingampally	Serilingampally	RANGAREDDY	17' 29.107	78' 19.340	GHMC
347	3720	Barla Kunta		Gachibowli	Serilingampally	RANGAREDDY	17' 26.40.85	78' 21.30.08	GHMC
348	3721**	Gundla Kunta		Gachibowli	Serilingampally	RANGAREDDY	17' 27.247	78' 19.637	GHMC
349	3722	Meedi Kunta		Hafeezpet	Serilingampally	RANGAREDDY	17' 29.437	78' 21.926	GHMC
350	3723	Medi Kunta		Nanakramguda	Serilingampally	RANGAREDDY	17' 25.490	78' 20.412	GHMC
351	3724*	Lingam Kunta		Chandanagar	Serilingampally	RANGAREDDY	17' 30.115	78' 20.538	GHMC
352	3725	Rangal Kunta		Nanakramguda	Serilingampally	RANGAREDDY	17' 24.921	78' 20.804	GHMC
353	3726	Ramamma Kunta		Gachibowli	Serilingampally	RANGAREDDY	17' 25.844	78' 21.878	GHMC
354	3727	Gosai Kunta		Gopampally	Serilingampally	RANGAREDDY	17' 25.799	78' 19.782	GHMC
355	3728	Medla Kunta		Gopampally	Serilingampally	RANGAREDDY	17' 27.373	78' 18.485	GHMC
356	3729	Kaldamma Kunta		Hafeezpet	Serilingampally	RANGAREDDY	17' 29.502	78' 21.604	GHMC
357	3730	Pedda Cheruvu		Khajaguda	Serilingampally	RANGAREDDY	17' 25.262	78' 22.409	GHMC
358	3731	Erla Cheruvu		Madinaguda	Serilingampally	RANGAREDDY	17' 29.228	78' 20.644	GHMC
359	3734**	Ramantha Cheruvu		Taranagar	Serilingampally	RANGAREDDY	17' 29.437	78' 19.212	GHMC
360	3735	Sandappa Kunta		Nanakramguda	Serilingampally	RANGAREDDY	17' 25.11.44	78' 21.54.15	GHMC
361	3736*	Sudharshan Lake		SERILINGAMPAULY	Serilingampally	RANGAREDDY	17.47374	78.33244	GHMC

* This lake is recorded in the Revenue Records but not existing on the field (as reported by the Collector)

** This lake is not recorded in the Revenue Records and also not existing on the field (as reported by the Collector)



88

S. No.	Lake ID	Lake Name	Sv.No	Village	Mandal	Dist ict	Latitude	Longitude	Jursidiction
238	2929	Nella Cheruvu		Narsingi	Rajendranagar	RANG IREDDY	17' 23.822	78' 20.692	GHMC
239	2930	Brahman Cheruvu		Gaganphad	Rajendranagar	RANG IREDDY	17' 17.246	78' 25.282	GHMC
240	2931	Mamida Kunta		Gaganphad	Rajendranagar	RANG IREDDY	17' 17.594	78' 24.803	GHMC
241	2932 **	Nadimi Cheruvu		MANCHIREVULA	Rajendranagar	RANG IREDDY	17.36403	78.34697	HMDA
242	2933 **	Peeram Cheruvu		HIMAYATSAGAR	Rajendranagar	RANG IREDDY	17.35313	78.37296	HMDA
243	2934	Idikini Cheruvu		MANCHIREVULA	Rajendranagar	RANG IREDDY	17.37016	78.35456	HMDA
244	2935	HUDA Park Lake		RAJENDRANAGAR	Rajendranagar	RANG IREDDY	17.33113	78.44385	GHMC
245	2936	Bairagiguda		FEERAMCHERUVU	Rajendranagar	RANG IREDDY	17.36288	78.37589	HMDA
246	2937	Bairagiguda Lake		BAIRAGIGUDA	Rajendranagar	RANG IREDDY	17.36681	78.37238	HMDA
247	2938	Yerra Kunta		VATTINAGULAPALLY	Rajendranagar	RANG IREDDY	17.42189	78.30111	HMDA
248	2939 **	Narsingi Lake - 2		NARSINGI	Rajendranagar	RANG IREDDY	17.40058	78.35664	HMDA
249	2940	Thomu Kunta		VATTINAGULAPALLY	Rajendranagar	RANG IREDDY	17.42459	78.32457	HMDA
250	2941	Marshabel Kunta		KATEDHAN	Rajendranagar	RANG IREDDY	17.31985	78.4381	GHMC
251	2942 **	Narsingi Lake -3		MANCHIREVULA	Rajendranagar	RANG IREDDY	17.38527	78.35856	HMDA
252	2943 **	Pele Cheruvu		KATEDHAN	Rajendranagar	RANG IREDDY	17.32723	78.43168	GHMC
253	2944	Patil Kunta		KISMATPUR	Rajendranagar	RANG IREDDY	17.31895	78.3918	HMDA
254	2945 **	NIRD Lake		RAJENDRANAGAR	Rajendranagar	RANG IREDDY	17.30891	78.40042	GHMC
255	2946	Peram Charuvu		GANDHAMGUDA	Rajendranagar	RANG IREDDY	17.36558	78.3853	HMDA
256	2947	NIRM Tank		NANAKRAMGUDA	Rajendranagar	RANG IREDDY	17.42488	78.33241	HMDA
257	2948 **	Mondi Kunta		VATTINAGULAPALLY	Rajendranagar	RANG IREDDY	17.43252	78.30877	HMDA
258	2949 **	Shaadham Talaab			Rajendranagar	RANG IREDDY	17.39246	78.40867	HMDA
259	2950	Talla Kunta		UPPARPALLI	Rajendranagar	RANG IREDDY	17.35884	78.42517	GHMC
260	2951	Palle Cheruvu		Pallecheruvu	Rajendranagar	RANG IREDDY	17.31196	78.45584	GHMC
261	2952	Noor Mohammad		KATEDHAN	Rajendranagar	RANG IREDDY	17.31455	78.42861	GHMC
262	606	Raisamudram		Ramachandrapuram	Ramachandrapu	MEDA	17 30.624'	78 17.476'	GHMC
263	607	Ramasamudram		MANMOLE	Ramachandrapu	MEDA	17.48981	78.26545	GHMC
264	608	Ramachandrapura		BANDELGUDA	Ramachandrapu	MEDA	17.52538	78.28656	GHMC
265	609	Chellikunta		OSMAN NAGAR	Ramachandrapu	MEDA	17.44774	78.28536	HMDA
266	610	ICRISAT Lake		MANMOLE	Ramachandrapu	MEDA	17.49143	78.27872	GHMC
267	611	Campus Lake		KACHIREDDIPALLY	Ramachandrapu	MEDA	17.51518	78.27326	GHMC
268	612	Raal Kunta		VELMULA	Ramachandrapu	MEDA	17.47481	78.22057	HMDA
269	613	Chelji Kunta		TELLAPUR	Ramachandrapu	MEDA	17.55724	78.28331	HMDA
270	614	Edula Nagulapalli		EDULANAGULAPALLE	Ramachandrapu	MEDA	17.45239	78.22724	HMDA
271	615	Bandelaguda		BANDELGUDA	Ramachandrapu	MEDA	17.52919	78.27912	GHMC
272	5000	Dhobi Ghat / Era		I.S.SADAN	SAIDABAD	HYDEI ABAD	17.35557	78.50861	GHMC
273	3600	Maddala Kunta		Biramalaguda	Saroornagar	RANG IREDDY	17 20.570'	78 32.702'	HMDA
274	3601	Pedda cheruvu		venkatapur	Saroornagar	RANG IREDDY	17 17.576'	78 27.207'	HMDA
275	3602	Umda sagar		Jalpally	Saroornagar	RANG IREDDY			HMDA
276	3603	Suddhavan! Kunta		Mallepur	Saroornagar	RANG IREDDY	17 17.120'	78 29.905'	HMDA
277	3604	Chinna Cheruvu		Mansoorabad	Saroornagar	RANG IREDDY	17' 21.092	78' 33.631	HMDA
278	3605	Pedda Cheruvu		Mansoorabad	Saroornagar	RANG IREDDY	17' 20.860	78' 33.735	HMDA
279	3606	Pochamma Kunta		Almasguda	Saroornagar	RANG IREDDY	17' 18.502	78' 32.455	HMDA

* This lake is recorded in the Revenue Records but not existing on the field (as reported by the Collector)
 ** This lake is not recorded in the Revenue Records and also not existing on the field (as reported by the Collector)



S. No.	Lake ID	Lake Name	Sv.No	Village	Mandal	Dist.ict	Latitude	Longitude	Jursidiction
155	1200/51	Elrangudda lake		AMEENAPUR	Patancheruvu	MEDA	17.51187	78.30447	HMDA
156	1200/52	Chambunkunta		ILAPUR	Patancheruvu	MEDA	17.54419	78.30362	HMDA
157	1200/53	Kummari Kunta		KISTA REDDY PET	Patancheruvu	MEDA	17.54832	78.29333	HMDA
158	1200/31	Dubba Kunta		Ameenpur	Patancheruvu	MEDA	17.32.291'	78 17.586'	HMDA
159	1200/32	Pishakbowli		Ameenpur	Patancheruvu	MEDA	17.31.476'	78 17.738'	HMDA
160	1200/33	Pochamma Kunta		Ameenpur	Patancheruvu	MEDA	17.31.558'	78 18.112'	HMDA
161	1200/34	Pedda Cheruvu		Ameenpur	Patancheruvu	MEDA	17.31' 24.8"	78 19' 28.2"	HMDA
162	1200/35	Patan(Chaki)		Patancheruvu	Patancheruvu	MEDA	17.31' 41.5"	78 15' 35.5"	GHMC
163	1200/36	Patla Cheruvu		Patancheru	Patancheruvu	MEDA	17.32.366'	78 17.581'	GHMC
164	1200/37	Teegalasagara		Patancheruvu	Patancheruvu	MEDA	17.32.25.9'	78 16.55.3'	GHMC
165	1200/38	Timakka Cheruvu		Patancheruvu	Patancheruvu	MEDA	17.32.13'	78 17.25.6'	GHMC
166	2875 **	Peddamma		DUNDIGAL	Qutubullapur	RANGIREDDY	17.59836	78.44656	HMDA
167	2876 **	Naita Kunta		QUTHBULLAPUR	Qutubullapur	RANGIREDDY	17.52708	78.4915	HMDA
168	2877 **	Jayaberi Park Lake		KOMPALLY	Qutubullapur	RANGIREDDY	17.53725	78.48738	HMDA
169	2878 **	Brundhavan Colony		BACHPALLY	Qutubullapur	RANGIREDDY	17.54403	78.36295	HMDA
170	2879 **	Nizampet Cheruvu		NIZAMPET	Qutubullapur	RANGIREDDY	17.51442	78.38757	HMDA
171	2818	Raamamma		Gajularamaram	Qutubullapur	RANGIREDDY	17.32.174'	78 24.474'	GHMC
172	2819	Lingam Cheruvu		Suraram	Qutubullapur	RANGIREDDY	17.32.864'	78 26.067'	HMDA
173	2820	Bachpally Cheruvu		Bachpalli	Qutubullapur	RANGIREDDY	17.32.263'	78 22.017'	HMDA
174	2821 **	Pedda Kunta		Bachupally	Qutubullapur	RANGIREDDY	17.31.735'	78 21.494'	HMDA
175	2822	Komati Kunta		Bachupally	Qutubullapur	RANGIREDDY	17.32.399'	78 23.010'	HMDA
176	2823	Meddi Kunta		Bachupally	Qutubullapur	RANGIREDDY	17.31.730'	78 21.940'	HMDA
177	2824	Ramaji Kunta		Bowrapet	Qutubullapur	RANGIREDDY	17.33.080'	78 23.529'	HMDA
178	2825	Mondi Kunta		Bowrapet	Qutubullapur	RANGIREDDY	17.34.464'	78 24.803'	HMDA
179	2826	Markamma Kunta		Bowrapet	Qutubullapur	RANGIREDDY	17.33.560'	78 23.932'	HMDA
180	2827	Komati Kunta		Bowrapet	Qutubullapur	RANGIREDDY	17.34.415'	78 24.516'	HMDA
181	2828	Naria Kunta		Bowrapet	Qutubullapur	RANGIREDDY	17.34.337'	78 24.340'	HMDA
182	2829	Bowrempet Kunta(Pedda)		Bowrapet	Qutubullapur	RANGIREDDY	17.33.681'	78 23.651'	HMDA
183	2830	Mallampet Cheruvu		Bowrapet	Qutubullapur	RANGIREDDY	17.33.536'	78 23.047'	HMDA
184	2831	Errala Kunta		Dommarra	Qutubullapur	RANGIREDDY	17.35.217'	78 25.486'	HMDA
185	2832	Kamballa Kunta		Dommarra	Qutubullapur	RANGIREDDY	17.35.283'	78 25.698'	HMDA
186	2833	Chintal Kunta		Dommarra	Qutubullapur	RANGIREDDY	17.35.158'	78 25.202'	HMDA
187	2834	Kudi Kunta		Dommarra	Qutubullapur	RANGIREDDY	17.35.645'	78 24.733'	HMDA
188	2835	Naria Kunta		Dommarra	Qutubullapur	RANGIREDDY	17.35.561'	78 25.414'	HMDA
189	2836	Kotha Cheruvu		Mallampet	Qutubullapur	RANGIREDDY	17.33.104'	78 21.951'	HMDA
190	2837	Chenna Cheruvu		Mallampet	Qutubullapur	RANGIREDDY	17.33.264'	78 21.747'	HMDA
191	2838	Chintal Cheruvu		Gajularamaram	Qutubullapur	RANGIREDDY	17' 31.851'	78' 24.978'	GHMC
192	2839	Fox Sagar		Jeedimetla	Qutubullapur	RANGIREDDY	17' 31.518'	78' 27.641'	GHMC
193	2840	Venna Cheruvu		Jeedimetla	Qutubullapur	RANGIREDDY	17' 30.166'	78' 28.389'	GHMC
194	2841 **	Koma Kunta		Gajularamaram	Qutubullapur	RANGIREDDY	17' 31.423'	78' 25.776'	GHMC
195	2842 **	Mondikunta		Gajularamaram	Qutubullapur	RANGIREDDY	17' 27.883'	78' 22.451'	GHMC

* This lake is recorded in the Revenue Records but not existing on the field (as reported by the Collector)

** This lake is not recorded in the Revenue Records and also not existing on the field (as reported by the Collector)



S. No.	Lake ID	Lake Name	Sv.No	Village	Mandal	District	Latitude	Longitude	Jursidiction
74	1964	Turka Yamjal		Turka Yamjal	Hayatnagar	RANG REDDY	17.17482'	78.35.194'	HMDA
75	1000/92	IDA Bolaram Lake		BOLLARAM	JINNARAM	MEDAK	17.55021	78.35843	HMDA
76	1000/93	Gandigudem		BOLLARAM	JINNARAM	MEDAK	17.5524	78.3326	HMDA
77	1000/94	Mallampet Cheruvu		BOLLARAM	JINNARAM	MEDAK	17.54913	78.33991	HMDA
78	1000/95	Gandhinagar		BOLLARAM	JINNARAM	MEDAK	17.55948	78.35959	HMDA
79	1000/96	Gandigudem Cheruvu/Vaasana		BOLLARAM	JINNARAM	MEDAK	17.55092	78.33426	HMDA
80	1000/97	Serilankampet Lake		KODAKANCHI	JINNARAM	MEDAK	17.58832	78.2889	HMDA
81	1000/98	Komat Kunta - 1		BOLLARAM	JINNARAM	MEDAK	17.55225	78.34291	HMDA
82	1000/99	Mallampet lake		BOLLARAM	JINNARAM	MEDAK	17.54935	78.33794	HMDA
83	1000/100	Meerbal Kunta		BOLLARAM	JINNARAM	MEDAK	17.55641	78.34209	HMDA
84	1000/101	Hasan Kunta		BOLLARAM	JINNARAM	MEDAK	17.55158	78.3479	HMDA
85	1000/102	Komat Kunta - 2		BOLLARAM	JINNARAM	MEDAK	17.55459	78.36021	HMDA
86	2733	Noor Mahmood		Keesara	Keesara	RANG REDDY	17.32.132'	78.40.918'	HMDA
87	2734	Rampally Cheruvu		Rampally	Keesara	RANG REDDY	17.27.853'	78.37.371'	HMDA
88	2735	Oora Cheruvu		Kapra	Keesara	RANG REDDY	17.29.828	78.33.245	GHMC
89	2736	Pedda Cheruvu - 1		HARIDASPALLY	Keesara	RANG REDDY	17.51798	78.62267	HMDA
90	2737	Thocgalnarayan		KUNDANPALLY	Keesara	RANG REDDY	17.48766	78.64272	HMDA
91	2738	Nadikan Cheruvu		HARIDASPALLY	Keesara	RANG REDDY	17.52428	78.62659	HMDA
92	2739	Nasin Cheruvu		NAGARAM	Keesara	RANG REDDY	17.50356	78.59946	HMDA
93	2740	Masam Cheruvu		YADGARPALLY EAST	Keesara	RANG REDDY	17.53334	78.62748	HMDA
94	2741	Dhaayara Cheruvu		RAMPALLY	Keesara	RANG REDDY	17.49304	78.65989	HMDA
95	2742	Gandi Cheruvu-1		YADGARPALLY EAST	Keesara	RANG REDDY	17.54526	78.62946	HMDA
96	2743	Singamal Kunta		THIMMAIPALLY	Keesara	RANG REDDY	17.53675	78.61941	HMDA
97	2744	Kopula Kunta		NAGARAM	Keesara	RANG REDDY	17.49886	78.60346	HMDA
98	2745	KGR Lake		RAMPALLY	Keesara	RANG REDDY	17.48334	78.65649	HMDA
99	2746	Pedda Cheruvu - 3		KUNDANPALLY	Keesara	RANG REDDY	17.51296	78.61515	HMDA
100	2747	Kothuvai Kunta		HARIDASPALLY	Keesara	RANG REDDY	17.52051	78.63556	HMDA
101	2748	Chinna Cheruvu		THIMMAIPALLY	Keesara	RANG REDDY	17.54458	78.61487	HMDA
102	2749	Komativani Kunta		NAGARAM	Keesara	RANG REDDY	17.49323	78.60524	HMDA
103	2750	Dhavar Kunta		NAGARAM	Keesara	RANG REDDY	17.48917	78.607	HMDA
104	2751	Medubai Kunta		NAGARAM	Keesara	RANG REDDY	17.49724	78.61525	HMDA
105	4101	Hussain Sagar		Domalguda	Khairatabad	HYDERABAD	17.42371	78.4741	GHMC
106	4709 **	Hoppakhan		KOWKUR	Malkajgiri	RANG REDDY	17.53205	78.57375	GHMC
107	4710 **	Banda Kunta		BHRUDAVANI	Malkajgiri	RANG REDDY	17.48239	78.53017	GHMC
108	4711 **	Kattamaisamma		FARZANDGUDA	Malkajgiri	RANG REDDY	17.53103	78.53463	GHMC
109	4712	Anjaya Cheruvu		MALKAJGIRI	Malkajgiri	RANG REDDY	17.46378	78.55563	GHMC
110	4713 **	Dammalguda Lake		DAMMAIGUDA	Malkajgiri	RANG REDDY	17.48249	78.50276	GHMC
111	4700	Mukiddi Cheruvu		Malkajgiri	Malkajgiri	RANG REDDY	17.28.642	78.32.041	GHMC
112	4701	Banda Cheruvu		Malkajgiri	Malkajgiri	RANG REDDY	17.27.838	78.32.859	GHMC
113	4702	Nadimi Cheruvu		Malkajgiri	Malkajgiri	RANG REDDY	17.27.719	78.32.135	GHMC
114	4703	Naglraddy		Yapral	Malkajgiri	RANG REDDY	17.30.854	78.32.563	GHMC

* This lake is recorded in the Revenue Records but not existing on the field (as reported by the Collector)

** This lake is not recorded in the Revenue Records and also not existing on the field (as reported by the Collector)

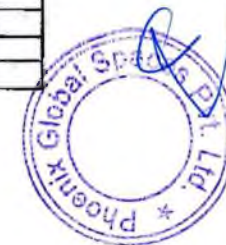


LIST OF LAKES / WATER BODIES IDENTIFIED IN HMDA AREA

S. No.	Lake ID	Lake Name	Sv.No	Village	Mandal	District	Latitude	Longitude	Jurisdiction
WATERBODIES INSIDE ORR									
1	5200	Shamala Kunta		SANATNAGAR	AMEERPET	HYDEI ABAD	17.44972	78.44139	GHMC
2	4400	Miriam Tank		Bahadurpura	Bahadurpura	HYDEI ABAD	17' 20.160	78' 26.810	GHMC
3	4800	Mysamma Cheruvu		Kukatpally	Balanagar	RANGIREDDY	17 27.786	78 25.039	GHMC
4	4801	Parkl Cheruvu		Kukatpally	Balanagar	RANGIREDDY	17' 30.570	78' 24.923	GHMC
5	4802	Amber Cheruvu		Baghameer	Balanagar	RANGIREDDY	17' 30.517	78' 23.777	GHMC
6	4803	Khaja kunta		Kukatpally	Balanagar	RANGIREDDY	17' 28.893	78' 25.458	GHMC
7	4804	Kamuni Cheru		Moosapat	Balanagar	RANGIREDDY	17' 27.648	78' 24.182	GHMC
8	4805	Sudalavani Kunta (Sunnem Cheruvu)		Allahpur	Balanagar	RANGIREDDY	17' 27.124	78' 24.301	GHMC
9	4806	Kindi Kunta		Hydernagar	Balanagar	RANGIREDDY	17' 30.204	78' 22.990	GHMC
10	4807	Mundja Katwa		Moosapat	Balanagar	RANGIREDDY	17' 28.072	78' 23.390	GHMC
11	4808	Rangadhani		Kukatpally	Balanagar	RANGIREDDY	17' 28.812	78' 25.011	GHMC
12	4809	Nalla Cheruvu		Kukatpally	Balanagar	RANGIREDDY	17' 29.378	78' 25.181	GHMC
13	4810	Yallamma Cheruvu		Kukatpally	Balanagar	RANGIREDDY	17'29.994	78' 24.505	GHMC
14	4811	Bhimuni Kunta		Kukatpally	Balanagar	RANGIREDDY	17' 30.345	78' 23.383	GHMC
15	4812	Bain Cheruvu		Hashmatpet	Balanagar	RANGIREDDY	17' 28.372	78' 29.554	GHMC
16	4813	Nagadoni Kunta		KUKATPALLY	Balanagar	RANGIREDDY	17.50169	78.43951	HMDA
17	4814	Yellamma Kunta - 2		KUKATPALEY	Balanagar	RANGIREDDY	17.50062	78.40126	HMDA
18	4815	Rain Tree Park		KUKATPALLY	Balanagar	RANGIREDDY	17.47472	78.39143	HMDA
19	4816	Botanical Garden		KHAMAMARAT	Balanagar	RANGIREDDY	17.45507	78.36311	HMDA
20	4000	Gurram Cheruvu		Kandilal (Barkas)	Bandlaguda	HYDEI ABAD	17' 19.038	78' 29.377	GHMC
21	4001	Salkam Cheruvu		Bandlaguda	Bandlaguda	HYDEI ABAD	17' 18.773	78' 28.398	GHMC
22	2621 **	Aushapur Kunta		Aushapur	Ghatkesar	RANGIREDDY	17 27.207'	78 45.157'	HMDA
23	2622	Chintal Cheruvu		Chengicherla	Ghatkesar	RANGIREDDY	17 25.362'	78 36.416'	HMDA
24	2623	Kumhari kunta		Korremala	Ghatkesar	RANGIREDDY	17 24.998'	78 40.258'	HMDA
25	2624	Raa Cheruvu		Narapally	Ghatkesar	RANGIREDDY	17 25.373'	78 37.552'	HMDA
26	2625	Nadem Cheruvu		BADESAHABGUDA	Ghatkesar	RANGIREDDY	17.4218	78.65519	HMDA
27	2626	Thalla Kunta		VENTAPURAM	Ghatkesar	RANGIREDDY	17.4152	78.66132	HMDA
28	2627	Pedda Cheruvu		NAREPALLY	Ghatkesar	RANGIREDDY	17.41924	78.63141	HMDA
29	2628 **	Chengicherla Cheruvu/Pithrugun		CHENGICHERLA	Ghatkesar	RANGIREDDY	17.43226	78.60624	HMDA
30	2629	Padamatisaiguda		PADAMATISAIGUDA	Ghatkesar	RANGIREDDY	17.46487	78.66988	HMDA
31	2630	Nidisetu Kunta		KONDAPUR	Ghatkesar	RANGIREDDY	17.4725	78.69117	HMDA
32	2631	Rayl Kunta		GHATKESAR	Ghatkesar	RANGIREDDY	17.44856	78.69727	HMDA
33	2632	Godhuma Kunta		EDULABAD	Ghatkesar	RANGIREDDY	17.42337	78.72075	HMDA
34	2633	Pulcheri Kunta		GHATKESAR	Ghatkesar	RANGIREDDY	17.44283	78.70525	HMDA
35	2634 **	Annojiguda Lake		ANNOJIGUDA	Ghatkesar	RANGIREDDY	17.43127	78.65529	HMDA
36	2635	Lothu Kunta		ANKUSHAPUR	Ghatkesar	RANGIREDDY	17.44858	78.7329	HMDA
37	2636 **	Perumala Cheruvu		CHENGICHERLA	Ghatkesar	RANGIREDDY	17.43838	78.64235	HMDA

* This lake is recorded in the Revenue Records but not existing on the field (as reported by the Collector)

** This lake is not recorded in the Revenue Records and also not existing on the field (as reported by the Collector)



Sl.No	Name of Mandal	No of Water Bodies		
		Inside ORR	Out side ORR	Total
5	Patancheru	23	115	138
6	Ramchandrapuram	10	9	19
7	Sangareddy	0	66	66
8	Shivampet	0	196	196
9	Tupran	0	176	176
10	Wargal	0	139	139
Total		44	1278	1322
Nalgonda				
1	Bhongiri	0	83	83
2	Bibinagar	0	23	23
3	Bommalararam	0	32	32
4	Choutuppal	0	28	28
5	Pochampally	0	52	52
Total		0	218	218
Ranga Reddy				
1	Balanagar	17	0	17
2	Ghatkesar	20	17	37
3	Hayathnagar	30	54	84
4	Ibrahimpattanam	0	56	56
5	Kandukur	0	118	118
6	Keesara	19	28	47
7	Maheshwaram	0	84	84
8	Malkajgiri	16	0	16

REVENUE SURVEY, SETTLEMENT (RYOT-WARI) & LANDRECORDS DEPT. A.P.

ORIGINAL SHETWAR

అసల్ శేతువారు

Pofab garden VILLAGE గ్రామం

తాలూకా talua తాలూకా

SURVEY NO. సర్వే నంబరు	POTE NO. పొత్తు నంబరు	GOVT. OR /NAM సర్కారు లేదా ఇతర	NAME OF KHATEDAR ఖాతదారు పేరు	TOTAL ACRES మొత్తం ఎకరాలు	POTE KHARAS పొత్తు ఖరాయి	DETAILS OF ASSESSMENT వేసినట్లయిన రథం యొక్క వివరాలు			
						DRY ఖరాయి			
						AREA ఎకరాలు	DARY భారం	ASSESSM- ENT రథం	
1	2	3	4	5	6	7	8	9	10
995		వీరబాబు	అయ్యలపాటి రామారావు	9-0	-	9-0	0.13	9-95	
996		వీరబాబు	అయ్యలపాటి రామారావు	3-93		3-93	0.13	9-92	
997		వీరబాబు	అయ్యలపాటి రామారావు	5-3		5-3	0.13	9-92	
998		వీరబాబు	అయ్యలపాటి రామారావు	9-3		9-3	0.13	9-95	
999		వీరబాబు	అయ్యలపాటి రామారావు	9-37		9-37	0.13	9-21	
999		వీరబాబు	అయ్యలపాటి రామారావు	12-95	0-90	12-5	0.13	99-0	



REV. SURVEY, SETTLEMENT (RYOTWARI) & LAND RECORDS DEPT
 ANDHRA PRADESH

పా వేరు

AREA పట్టణం	SINGLE CROP పా వేరు				DOUBLE CROP పా వేరు		WATER RATE AMT సంఖ్య	
	DAR పా	AB/ASSESS పా	TAR/ASSESS పా	DAR పా	ASSESSMENT పా			
	17	18	19	20	21			
16	05	17	03	19	04	20	21	22



రెవెన్యూ సర్వే, సెటల్ మెంట్ (రయ్యత్ వారి) అండ్ ల్యాండ్ రికార్డుస్
 DISTRICT Hyderabad. ఆంధ్ర ప్రదేశ్.

1951 A.D.
 నంబర్ ౪౩

DETAILS తవ్వలు		TOTAL మొత్తం		GOVT SHARE OVER INAM LAND ఇనాం ల్యాండ్ పై సర్కారు యొక్క భాగం	MAFI ASSESSMENT OVER INAM LAND ఇనాం ల్యాండ్ పై మాఫి అంచనా	WET OR GARDEN HOY CONVERTED INTO తరిజాగాయత్ హోల్ ఖుమ్బ్				MUTATION పేరు మార్పు		REF. OF ORDER WITH F.H.O.D.	REMARKS మార్పులు
AREA ఎకరాలు.	ASSESSMENT రేఖం	AREA ఎకరాలు.	ASSESSMENT రేఖం			DAR భారం	ASSESSMENT రేఖం	ABU CROP అబి	TABI CROP తాబి	NAME పేరు.	30		
23	24	25	26	27	28	29	30	31	30	31	32	33	
2-0	8-85												
3-93	5-72												
5-3	7-72												
9-3	1-85												
25-35	8-20												
12-51	99-0												

DEPARTMENT OF SURVEY AND LAND RECORDS;
 CENTRAL SURVEY OFFICE, T.S., HYD
 File No. FV/CA/2290/19/2045
 Applicant Name... D. S. Kunnakal Reddy
 Appon/Sethwar No. 268, 269, 270, 271, 272, 273
 Date... 30-7-1951
 Scanned Image
 Assistant Director
 Hyderabad



REVENUE SURVEY SETTLEMENT (RYOTWARI) AND LAND RECORD DEPT. AP

ORIGINAL SHETWAR

VILLAGE PUPALGUDA TALUQ WEST

Survey No.	Pote No.	Govt. or Inam	Name of Khatedar	Total acres	Pote Kha rab	Details of assessment		
						Dry Area	Dar	Assessment
1	2	3	4	5	6	7	8	9
268		Panmaktha	Abdul Shah Quadri	2-0		2-0	29	4-28
269		Panmaktha	Abdul Sha Quadri	3-23		3-23	0-13-0	2-57
270		Panmaktha	Abdul Shah Quadri	8-3		8-3	0-13-0	5-57
271		Panmaktha	Abdul Shah Quadri	2-3		2-3	0-13-0	1-49
272		Panmaktha	Abdul Shah Quadri	6-39		6-39	0-13-0	4-71
273		Panmaktha	Abdul Shah Quadri	17-28	0-20	17-8	0-13-0	12-0

Jeon
MI-TECH TRANSLATION
 # 5-4-644, Near Hotel Saptagiri,
 Kottamandi, Nampally, Sen. Road,
 Hyderabad-01. Ph: 040-24741349



REVENUE SURVEY SETTLEMENT (RYOTWARI) AND LAND RECORD DEPT. AP

ORIGINAL SHETWAR

VILLAGE PUPALGUDA TALUQ WEST

DETAILS OF ASSESSMENT						
AREA	WET					
	SINGLE CROP			DOUBLE CROP		WATER RATE
	DAR	ABI ASSESSMENT	TABI ASSESSMENT	DAR	ABI ASSESSMENT	TABI ASSESSMENT
16	17	18	19	20	21	22

NI-TECH TRANSLATION
 # 5-4-644, Near Hotel Saitegiri,
 Kattamanchi, Nampally, Sta. Road,
 Hyderabad-01. PH: 040-24741349



REVENUE SURVEY SETTLEMENT (RYOTWARI) AND LAND RECORD DEPT. AP

ORIGINAL SHETWAR

VILLAGE PUPALGUDA TALUQ WEST

Details		Govt. share over inam land	Mafi assessment over inam land	Wet or garden now converted				Mutation		
Total				Name	Ref. of order with F.No.	Remark				
Area	Assessment			27	28	29	30	31	32	33
23	24	25	26							
2-0	4-28									
3-23	2-57									
8-3	5-57									
2-3	1-49									
6-39	4-71									
17-8	12-0									

Long
 M-TECH TRANSLATION
 # 5-4-84C, Near Hotel Sontagiri,
 Kottaknandi, Nampally, Sec. Road,
 Hyderabad-01. Ph: 040-24741349



APPLICANT D.S. KARUNAKAR REDDY

SETHWAR S.NO. 268, 269, 270, 271, 272, 273

30.7.19

long
HI-TECH TRANSLATION
5-4-544, Near Hotel Saatsgiri,
Kottakrushi, Nampally, Sta. Road,
Hyderabad-01. Ph: 040-24741349



111

17707 -

సంఖ్య		వర్గం		విస్తీర్ణం		విలువ		తేదీ		గమనిక	
280
281
282
283
284
285
286
287
288
289
290
291
292
293
294
295
296
297
298
299
300

Certified to be True Copy

108
S.DAR
Mandragar Mandal
Nellore Dist.



సంఖ్య	వర్గములు	వర్గములు	వర్గములు	వర్గములు	వర్గములు	పేద్య వివరాలు			భూమి వివరాలు	పేద్య వివరాలు	పేద్య వివరాలు	పేద్య వివరాలు	పేద్య వివరాలు	పేద్య వివరాలు	పేద్య వివరాలు	పేద్య వివరాలు
						పేద్య వివరాలు	పేద్య వివరాలు	పేద్య వివరాలు								
295	272 పట్టణం	7-14 0-15	-	7-14 6-15	9-01 2-37	2-37	-	-	-	1. సుబ్బారావు & అంబమమల సొంతమొదటి	పట్టణం	1. కైలిక్కిన్	40 బాం			
	272/1	6-39	-	6-39	6-14					2. కంపెట్టిన్	50/30/1/75	4. కంపెట్టిన్				
296	273 పట్టణం	18-13 8-36	1-14	7-9 8-36	21-00 10-50	2-37	-	-	-	1. సుబ్బారావు & అంబమమల సొంతమొదటి	పట్టణం	1. కైలిక్కిన్	40 బాం			
	273/1	9-17	-	9-17	10-50					2. కంపెట్టిన్	50/30/1/75	4. కంపెట్టిన్				
297	274 పట్టణం	0-27	-	0-27	0-73	2-37	-	-	-	కంపెట్టిన్ నాల్గవో	పట్టణం	1. కైలిక్కిన్	40 బాం			

0-18
0-15
8-36
9-29

Certified to be True Copy
BY T. HASILDAR
Rajanna Nagar, Rajanna
Ranga Reddy Dist.

R.K.C.C. No. 7200



51

సహని పత్రిక

శుభ్రావస్థ గ్రామము రాజ్‌గిరి తాలూకా శాసనసభ జిల్లా సం 1980-81

హక్కుల రికార్డు

సర్దుపు వివరములు

2	వివరములు			6	సర్దుపు ప్రకారము వివరములు			10	11	12	13	14	15	17	18	19	
	మొత్తం విస్తీర్ణం	కాటం కోలు	శాతము		సర్దుపులో భాగించిన శాతం	సాచిరీకుల అలాముము	అదిలాది భవనము లేక బాగాయము										వారమునకు రావలసిన విస్తీర్ణము
267 పట్టణం	1-22	-	1-22	4-69	2100	2100	1-22	10	లింకమిట్టిక వార్డు	పట్టణం				1-3. ముచ్చలండ్ల 2. సాగిరి 3. కైలాశం 4. లింకమిట్టిక	4000	1	
269 పట్టణం	3-23	-	3-23	4-62	2100	-	-	10	లింకమిట్టిక వార్డు	పట్టణం				1-3. ముచ్చలండ్ల 2. సాగిరి 3. కైలాశం 4. లింకమిట్టిక	4000	1	
270 పట్టణం	8-3	-	8-3	9-76	2100	-	-	10	లింకమిట్టిక వార్డు	పట్టణం				1-3. ముచ్చలండ్ల 2. సాగిరి 3. కైలాశం 4. లింకమిట్టిక	4000	1	
271 పట్టణం	0-18	-	0-18	1-01	2100	-	-	4	సాగిరి, లింకమిట్టిక వార్డు	పట్టణం				1-3. ముచ్చలండ్ల 2. సాగిరి 3. కైలాశం 4. లింకమిట్టిక	4000	1	
271/1 పట్టణం	2-3	-	2-3	2-00	2100	-	-	10	లింకమిట్టిక వార్డు	పట్టణం				1-3. ముచ్చలండ్ల 2. సాగిరి	4000	1	



91

గ్రామము

ప పహని పత్రిక

సర్పంచి గ్రామము రాజేంద్రవారి తాలూకా రంగారెడ్డి జిల్లా సం 1980-81

సంఖ్య	సర్పంచ్ పేరు	సర్పంచ్ పదవీ కాలము	వివరములు			సర్పంచ్ పదవీ కాలము	సర్పంచ్ ప్రకారము వివరములు			సర్పంచ్ పదవీ కాలము	సర్పంచ్ పదవీ కాలము	సర్పంచ్ పదవీ కాలము	సర్పంచ్ పదవీ కాలము	సర్పంచ్ పదవీ కాలము	సర్పంచ్ పదవీ కాలము	సర్పంచ్ పదవీ కాలము	సర్పంచ్ పదవీ కాలము	
			సర్పంచ్ పదవీ కాలము	సర్పంచ్ పదవీ కాలము	సర్పంచ్ పదవీ కాలము		సర్పంచ్ పదవీ కాలము	సర్పంచ్ పదవీ కాలము	సర్పంచ్ పదవీ కాలము									సర్పంచ్ పదవీ కాలము
			సర్పంచ్ పదవీ కాలము	సర్పంచ్ పదవీ కాలము	సర్పంచ్ పదవీ కాలము		సర్పంచ్ పదవీ కాలము	సర్పంచ్ పదవీ కాలము	సర్పంచ్ పదవీ కాలము									సర్పంచ్ పదవీ కాలము
311	2721/1 పట్టణం	6-39	-	6-39	6-14	సర్పంచ్	-	-	10	అలసెట్టిక నాగిరాజు	సర్పంచ్							
313	273/1 పట్టణం	9-17	-	9-17	11-50	సర్పంచ్	-	-	10	అలసెట్టిక నాగిరాజు	సర్పంచ్							
314	274/1 పట్టణం	0-27	-	0-27	0-23	సర్పంచ్	-	-	10	అలసెట్టిక నాగిరాజు	సర్పంచ్							

296

297

Certified to be True Copy

BY THE SHERIFF
Rajendra



వవలించిన ఉమ్మడి గ్రామ లెక్కల రిజిస్టరు నెం. 2 (అడంగలు) గ్రామ లెక్కల రిజిస్టరు నెం. 3 (పహణి పత్రిక)

సం॥ 1985-86

గ్రామము పుచ్చాపల్లె మండలము/తాలుకా రామోద్రిపాడు జిల్లా శాంతిపల్లె

17

వరుస సంఖ్య	సర్వే వివరాలు								హక్కుల రికార్డు			ఇతర అయినట్లయితే చెల్లించదగిన పనులు					
	సర్వే నెం.	విస్తీర్ణం		ఎకర విస్తీర్ణం	భూమి స్వభావం పట్ల వ్యాం లేదా ప్రభుత్వ భూమి	శిస్తు	వర్షం వారీ పట్ల పంపించిన రెండు సంవత్సరాల భూమి	నది పారుదల వసతు	నివాసముల సంఖ్య	భాగా నెం.	పట్టణం పేరు		అక్రమణిదారు పేరు	అక్రమణి దానిని పట్టణం	అక్రమణి స్వభావం	కొలుదాడు (అనుభవం) తాకట్టుదాడు పేరు	విస్తీర్ణం
		సర్వే సంఖ్య	మొత్తం (ఎకరాలకు)														
314	270 పట్టణం	8-03	-	8-03	పట్టణం	9-76	శిస్తు	-	-	-	1. ప్రజామాలాక్షిన్ 2. ప్రజాశాంతిన్ 3. ప్రజామిత్రున్ 4. ప్రజాశాంతిన్ తా లె మిత్రున్	X					
315	271 పట్టణం	0-18	-	0-18	పట్టణం	1-01	శిస్తు	-	-	-	సంఖ్య: 300000 మొత్తం మొత్తం						
316	271/1 పట్టణం	2-03	-	2-03	పట్టణం	2-00	శిస్తు	-	-	-	1. ప్రజామాలాక్షిన్ 2. ప్రజాశాంతిన్ 3. ప్రజామిత్రున్ 4. ప్రజాశాంతిన్ తా లె మిత్రున్						
317	272 పట్టణం	0-15	-	0-15	పట్టణం	2-87	శిస్తు	-	-	-	సంఖ్య: 300000 మొత్తం మొత్తం						



పవలించిన ఉమ్మడి గ్రామ లెక్కల రిజిస్టరు నెం. 2 (అడంగలు) గ్రామ లెక్కల రిజిస్టరు నెం. 3 (పహాణి పత్రక)

సం॥

1985-86

గ్రామము ప్రతిష్ఠాపన

మండలము/తాలుకా రాజేంద్రవరం

జిల్లా

రంగారెడ్డి

పదిన సంఖ్య	సర్వే బంధనము								హక్కుల రికార్డు			అదనపు సర్వే	కొలుదారు (అనుభాగపు తాబట్టుదారు పేరు)	విస్తీర్ణం	వలస ఆయునక్కులచే కేటవరచిన కొలుదారుల విస్తీర్ణం		
	సర్వే నెం.	విస్తీర్ణం		ఎకర విస్తీర్ణం	భూమి స్వలాపం పట్టా క్రమాంకం/సర్దుకొని	శ్రేణి	సర్వే సంఖ్య/సర్దుకొని సంఖ్య	నిజీ సాధనం పత్రం	నిజీ సాధనం పత్రం సంఖ్య	భాగా నెం.	పట్టాదారు పేరు					అభిమాదారు పేరు	అభిమాదారు పేరు/సంఖ్య
		మొత్తం (ఎకరాలలో)	సాగుకాని విస్తీర్ణం పొటల పొరాయి														
1	2	3	4	5	6	7	8	9	10	11	12	13	14	15	16	17	18
318	272/1 పట్టా	6-39	-	6-39	పట్టా	6-14	ఇంజనీ	-	-	-	1. ప్రజమా అడ్వైస్ 2. ట్రాన్సి అడ్వైస్ 3. ట్రా రికార్డు	1. ముచ్చారెడ్డి ఇరావాల 2. వాగి రెడ్డి 3. రంగారెడ్డి 4. బి రాజు					
319	273 పట్టా	8-36	-	8-36	పట్టా	10-50	ఇంజనీ	-	-	-	1. ప్రజమా అడ్వైస్ 2. ట్రాన్సి అడ్వైస్ 3. ట్రా రికార్డు	1. ముచ్చారెడ్డి ఇరావాల 2. వాగి రెడ్డి 3. రంగారెడ్డి 4. బి రాజు					
320	273/1 పట్టా	9-17	-	9-17	పట్టా	10-50	ఇంజనీ	-	-	-	1. ప్రజమా అడ్వైస్ 2. ట్రాన్సి అడ్వైస్ 3. ట్రా రికార్డు 4. ట్రాన్సి అడ్వైస్ 5. ట్రాన్సి అడ్వైస్	1. ముచ్చారెడ్డి ఇరావాల 2. వాగి రెడ్డి 3. రంగారెడ్డి 4. బి రాజు 5. మోహన్ మోహన్					
321	274	0-27	-	0-27	పట్టా	0-73	ఇంజనీ	-	-	-	1. ప్రజమా అడ్వైస్ 2. ట్రాన్సి అడ్వైస్ 3. ట్రా రికార్డు 4. ట్రాన్సి అడ్వైస్ 5. ట్రాన్సి అడ్వైస్	1. ముచ్చారెడ్డి ఇరావాల 2. వాగి రెడ్డి 3. రంగారెడ్డి 4. బి రాజు 5. మోహన్ మోహన్					



201

ఎవరించిన ఉమ్మడి గ్రామ లెక్కల రిజిస్టరు నెం. 2 (అడంగలు) గ్రామ లెక్కల రిజిస్టరు నెం. 3 (పహాణి పత్రిక)

సం॥

1990-91

గ్రామము ప్రకృత్యాధార పంచాయతీ

మండలము/తాలుకా చామర్రోపగం

జిల్లా

రంగారెడ్డి

గ్రామము లెక్కల రిజిస్టరు

సర్కిల్ నెం.	పక్క బండలము								పక్కల రికార్డు								
	సర్కిల్ నెం.	మొత్తం (ఎకరాలలో)	పాగుకాని పట్టణం పొరాయి	ఎకర విస్తీర్ణం	చూచి పట్టణం లేదా ప్రభుత్వ భూమి	శిక్ష	వ్యక్తం చేయబడిన భూమి/మాగిరి రెండు పంజుల భూమి	నిజ పాతుకల సంఖ్య	నిజ పాతుకల చెయ్యకల విస్తీర్ణం	భాగ నెం.	పట్టణం పేరు	అక్రమణం పేరు	వి.వి. అక్రమణం విస్తీర్ణం	అక్రమణం స్వభావం	కొలుదారు (కనభాగం) లాక్కుదారు పేరు	విస్తీర్ణం	కొలు అయినట్లయితే తెలిపదగిన కొలు మొత్తం
312	268 కొల్లూరిపాళె- పట్టణం	2-00	-	2-00	పట్టణం	6-08	ఇంజనీ	-	-	-	ఇమాల్ జి.కె. రెవెన్యూ డివిజన్	ముల్లారెడ్డి 50 ఎకరాల రెవెన్యూ	6-08	కామర్రోపగం			
313	269 కొలుజన	3-23	-	3-23	"	4-62	"	-	-	-	కొలుజన	కొలుజన	4-62	"			
314	270 కొల్లూరిపాళె పట్టణం	8-03	-	8-03	పట్టణం	9-76	ఇంజనీ	-	-	5	ఇమాల్ జి.కె. రెవెన్యూ డివిజన్	ముల్లారెడ్డి 50 ఎకరాల రెవెన్యూ	8-03	కామర్రోపగం			
315	271 కొలుజన పట్టణం	0-18	-	0-18	"	1-01	"	-	-	90	కొలుజన రెవెన్యూ డివిజన్	కొలుజన	0-18	"			
316	271/1 కొలుజన పట్టణం	2-03	-	2-03	"	2-00	"	-	-	5	ఇమాల్ జి.కె. రెవెన్యూ డివిజన్	కొలుజన	2-03	"			
317	272 కొలుజన పట్టణం	0-15	-	0-15	"	2-87	"	-	-	90	కొలుజన రెవెన్యూ డివిజన్	కొలుజన	0-15	"			

Certified to be True Copy



104

వలించిన ఉమ్మడి గ్రామ లెక్కల రిజిస్టరు నెం. 2 (అడంగలు) గ్రామ లెక్కల రిజిస్టరు నెం. 3 (పహాణీ పత్రిక)

నం. 1990-91

గ్రామము పుల్లపల్లి గ్రామం మండలము/తాలుకా రాజేంద్రవరం జిల్లా రాజాం

సంఖ్య	సర్వే వివరాలు								పాక్షిక వివరాలు				అక్షరాలు	అక్షరాల సంఖ్య	అక్షరాల వివరాలు	అక్షరాల వివరాలు	
	సర్వే నెం.	విస్తీర్ణం		విస్తీర్ణం	భూమి విస్తీర్ణం	భూమి విస్తీర్ణం	భూమి విస్తీర్ణం	భూమి విస్తీర్ణం	పాక్షిక విస్తీర్ణం	అక్షరాల సంఖ్య	అక్షరాల సంఖ్య	అక్షరాల సంఖ్య					
1	2	3	4	5	6	7	8	9	10	11	12	13	14	15	16	17	18
318	272/1	6-39	-	6-39	పట్టణ	6-14	శివ	-	-	5	జి.ఎం.ఆర్. 510 జి.ఎం.ఆర్. 510 జి.ఎం.ఆర్. 510	శివ	6-14	510			
319	273	8-36	-	8-36	7	10-50	4	-	-	90	జి.ఎం.ఆర్. 510 జి.ఎం.ఆర్. 510 జి.ఎం.ఆర్. 510	శివ	10-50	4			
320	273/1	9-17	-	9-17	11	10-50	4	-	-	5	జి.ఎం.ఆర్. 510 జి.ఎం.ఆర్. 510 జి.ఎం.ఆర్. 510	శివ	9-17	4			
321	274	0-27	-	0-27	4	0-73	4	-	-		జి.ఎం.ఆర్. 510 జి.ఎం.ఆర్. 510 జి.ఎం.ఆర్. 510	శివ	0-27	4			



Deputed to be True Copy
24/6/20
DY. THASILDAR
Rajendravaram

నల్ల మరయ పెరిరమెంట్ బండబిచ్చ

పాకుల రికార్డు

1	2	3	4	5	6	7	8	9	10	11	12	13	14	15
కరువ నెంబరు	నల్ల మరయ నల్ల రివైజ్ కేసు నెంబరు	ఫ్యాక్ట్ వివరము	సాగుకు ఉపయోగపడని భూమి (లోటు భాగాలు)	సాగుకు ఉపయోగపడని భూమి (సోలెట్ భూమి)	భూమి స్వల్పము వచ్చు / బాంబం / ప్రభుత్వము	కట్టలు	భూమి వివరము / నీటి సౌకర్యము / ఒక కంట పూర్తి	బంధారము మరయ స్వల్పము వచ్చు / బాంబం / ప్రభుత్వము	నీటి సౌకర్యము (బయట)	భారా నెంబరు	భారా నెంబరు / పట్టణము పేరు	అనుభవము పేరు	అనుభవము పేరు	అనుభవము పేరు
314	269	3-23	-	3-23	15	4-62	మీట	-	-	16	జమా అచివ్ శ్రీ రెణాన్ కె.ఎ.మిణాన్ కె.ఎ.మిణాన్	క.మ.అ.రెణాన్		
315	270	8-03	-	8-03	4	9-76	4	-	-	16	జమా అచివ్ శ్రీ రెణాన్ కె.ఎ.మిణాన్ కె.ఎ.మిణాన్	క.మ.అ.రెణాన్		
316	271	0-18	-	0-18	4	1-01	4	-	-	16	సర్కార్ పా రెణాన్ మిణాన్	క.మ.అ.రెణాన్		
317	271/1	2-03	-	2-03	మీట	2-00	మీట	-	-	16	జమా అచివ్ శ్రీ రెణాన్ కె.ఎ.మిణాన్ కె.ఎ.మిణాన్ కె.ఎ.మిణాన్	క.మ.అ.రెణాన్		
318	272	0-15	-	0-15	4	2-87	4	-	-	16	సర్కార్ పా రెణాన్ మిణాన్	క.మ.అ.రెణాన్		
319	272/1	6-39	-	6-39	4	6-44	4	-	-	16	జమా అచివ్ శ్రీ రెణాన్ కె.ఎ.మిణాన్ కె.ఎ.మిణాన్ కె.ఎ.మిణాన్	క.మ.అ.రెణాన్		



పద్య మండు సెటిలమెంట్ బంధనము											పాఠశాల పాఠ			
1	2	3	4	5	6	7	8	9	10	11	12	13	14	15
సంఖ్య	పద్యం సంఖ్య	పద్యం పేరు	పద్యం రచయిత	పద్యం ప్రకాశనం	పద్యం పేజీలు	పద్యం పేజీలు	పద్యం పేజీలు	పద్యం పేజీలు	పద్యం పేజీలు	పద్యం పేజీలు	పాఠశాల పాఠ	అనుభవ పాఠ	అనుభవ పాఠ	అనుభవ పాఠ
320	273	8-36	-	8-36	10-50	4	4	-	-	160	సంఖ్య పాఠశాల పాఠ	K. మంజులక్ష్మి		
321	273	9-17	-	9-17	10-50	4	4	-	-	16	జమానా	K. మంజులక్ష్మి		
											జమానా			
											జమానా			
322	274	0-27	-	0-27	0-73	4	4	-	-	16	జమానా	K. మంజులక్ష్మి		
											జమానా			
											జమానా			

Certified to be True Copy
 DY. THASILDAR
 Rajendranagar Mandal
 Ranga Reddy Dist.



114

మంత్రి కృ. నెం. 3

శ్రీ సాక్షాత్ పాఠశాల గల, రాజంపేట మండలం లోని పాఠశాలలలో అనుభవము అడంగుల్/పహాడీ సం. 1999-2000

Marwadi Press, Alwalpur, Hyd. 24601343

సర్కారు పాఠశాలల పాఠశాలల పాఠశాలల											పాఠశాల పాఠశాల			
1	2	విద్యార్థులు			6	7	8	9	10	11	12	13	14	15
		3	4	5										
పాఠశాల పేరు	పాఠశాల పేరు	పాఠశాల పేరు	పాఠశాల పేరు	పాఠశాల పేరు	పాఠశాల పేరు	పాఠశాల పేరు	పాఠశాల పేరు	పాఠశాల పేరు	పాఠశాల పేరు	పాఠశాల పేరు	పాఠశాల పేరు	పాఠశాల పేరు	పాఠశాల పేరు	పాఠశాల పేరు
272	0-15	-	0-15	పాఠశాల	2-87	పాఠశాల	-	-	218	సాక్షాత్ పాఠశాల	X			
272/1	6-39	-	6-39	పాఠశాల	6-14	పాఠశాల	-	-	77 62	సాక్షాత్ పాఠశాల సాక్షాత్ పాఠశాల	10. మంత్రి కృ. నెం. 3			
									28 61	సాక్షాత్ పాఠశాల సాక్షాత్ పాఠశాల	9			
273	8-36	-	8-36	పాఠశాల	10-50	పాఠశాల	-	-	218	సాక్షాత్ పాఠశాల	X			
273/1	9-12	-	9-12	పాఠశాల	10-50	పాఠశాల	-	-	77 62	సాక్షాత్ పాఠశాల సాక్షాత్ పాఠశాల	10. మంత్రి కృ. నెం. 3			
									28 61	సాక్షాత్ పాఠశాల సాక్షాత్ పాఠశాల	9			
274	0-22	-	0-22	పాఠశాల	0-73	పాఠశాల	-	-	77 62	సాక్షాత్ పాఠశాల సాక్షాత్ పాఠశాల	10. మంత్రి కృ. నెం. 3			
									28 61	సాక్షాత్ పాఠశాల సాక్షాత్ పాఠశాల	9			



Certified to be True Copy

DY. HASILDAR
Rajendrapuram Mandal
Ganga Reddy Dist.

2000

ANNEXURE - C

119

(3)

GOVERNMENT OF ANDHRA PRADESH
(REVENUE DEPARTMENT)

Office of the
Spl. Grade Deputy Collector &
Revenue Divisional Officer,
Chevella Division, R.R. Dist.

Lr.No. D/ 1854 / 2008.

Dated :21 -05-2008.

To
The Collector,
Ranga Reddy District.

Sir,

Sub:- NOC – R.R.District –Rajendranagar Mandal-Poppalguda Village –Sy No 271 to 274
Issue of NOC in favour of Sri D.S.Karunakar Reddy & others- Report submitted – Reg.

Ref: 1) Collector, R.R.District Lr No E1/2792/08, dt: 06-05-2008.
2) Dy. Collector & Tahsildar, Rajendranagar (M),Lr.No.B/4967/2008, dt: 20-5-08

I invite kind attention to the reference 2nd cited, where in the Deputy Collector & Tahsildar, Rajendranagar Mandal has submitted that one Sri D.S.Karunakar Reddy & others has filed a petition before the Collector, R.R.District for issue of No Objection Certificate in respect of Sy No 271 to 274 of Poppalguda Village of Rajendranagar Mandal and the same was forwarded to the Tahsildar & Dy.Collector, Rajendranagar Mandal for enquiry and report.

The Deputy Collector & Tahsildar, Rajendranagar Mandal has reported through ref. 2nd cited, that the land bearing Sy.Nos.271 to 274 one patta, dry lands and present kept fallow.

As per pahani of Poppalguda Village for the year 2004-05 the Sy Nos 271 to 274 are recorded as follows.

Sy No	Extent	Classification		Name of the pattedar	Occupant
271	0-18	Patta	Dry	Syed Sha Ahmed Mohinoddin	Own
271/1	2-03	Patta	Dry	Jamoloddin, Khairoddin	K Muthyam Reddy
272	0-15	Patta	Dry	Syed Sha Ahmed Mohinoddin	own
272/1	6-39	Patta	Dry	Jamoloddin, Khairoddin Ajeemoddin, Khamroddin	K Muthyam Reddy
273	8-36	Patta	Dry	Syed Sha Ahmed Mohinoddin	own
273/1	5-00	Patta	Dry	Jamoloddin, Khairoddin	-do-
273/1	4-17	Patta	Dry	Jamoloddin, Khairoddin	-do-
Total	28-30				

Further the Deputy Collector & Tahsildar, Rajendranagar Mandal has submitted that on verification of documents enclosed, to an extent Ac. 5-00 in Sy No 273/1, 4-18 and Ac. 0-22 gts in Sy.No. 274 ROR proceedings have been issued by the Tahsildar Rajendranagar Mandal in favour of the applicant vide NO B/1484/2007 dt: 4-2008. Thus he became owner / pattedar to the above extent regarding the remaining land in above Sy Nos a compromise petition accepted before the Hon'ble Lok Adalath AP in OS No 481/07, dt: 22-8-07 in between pattedara, possessor VS, the petitioner(copy enclosed)

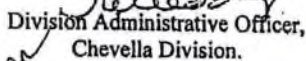
Further he submitted that the above said Sy Nos are patta lands, these are not endowment lands there are no tanks or structures in the above lands and these are not inam lands.

In view of the above, I request to issue necessary orders in the matter. The check memo and its enclosures are submitted here with for taking further necessary action.

Yours faithfully,
Sd/-

Spl Grade Dy. Collector &
Revenue Divisional Officer,
Chevella Division, R.R. Dist.

// ATTESTED //


Division Administrative Officer,
Chevella Division.

Copy to the Deputy Collector & Tahsildar, Rajendranagar Mandal for information.



GOVERNMENT OF ANDHRA PRADESH
IRRIGATION & CAD DEPARTMENT

From
Sri J. Venkat Ram Reddy, B.E.,
Executive Engineer,
North Tanks Division,
Buddha Bhavanam,
1st Floor, M.G. Road,
SECUNDERABAD - 3.

To
The District Collector,
Ranga Reddy District,
Hyderabad.

Lr.No.DB/E.E/N.T.D/ 731

DATED: 24.05.2008.

Sir,

Sub:- NÓC - Ranga Reddy District - Rajendra Nagar Mandal -
Poppalguda (V) in Sy.Nos.271 to 274 - Request for issue of No
Objection Certificate (NOC) report called for - Submission of report
- Reg.

Ref:- 1. Dist. Collector, R.R.Dist. Lr.No.E1/2792/2008, Dt.06.05.2008.
2. Dy.EE, S.D No.1 of N.T.D Lr.No.D.EE/SD1/Assistant
Engineer/R'Nagar/343, Dt.23.05.2008.

I invite kind attention to the reference 1st cited above, where in the District
Collector, Ranga Reddy District has requested to submit detailed report in
respect of water body aspect in Sy.No.271 to 274 of Poppalaguda Village,
Ranjendra Nagar Mandal.

In this connection, I have to submit that the Deputy Executive Engineer,
Sub-Division No.1 of this Division along with Mandal Surveyor of Rajendranagar
have been inspected the site in Sy.Nos.271 to 274 on 08.05.2008 and vide
reference 2nd cited, the Deputy Executive Engineer has reported that as per
physical verification at Sy.Nos.271 to 274 of Poppalaguda Village, there are no
water body existing in the said Sy.Nos. Further the Deputy Executive Engineer
has reported that along the periphery of north of the said Sy.Nos. Bulkapur
(Firangi nala) nala is passing and at the south of the Sy. Nos. road and pipe line
is existing.

Further as verified from this division office records there is only one water
body by name "Bhagirathamma cheruvu", Poppalaguda is existing in the village
and no other water bodies existing in the village. As seen from the village map
furnished by the Deputy Collector (Thasildar), Rajendra Nagar Mandal there are
no water bodies in the Sy.Nos.271 to 274.

In view of the above I have to report that there are no water bodies in
Sy.Nos.271 to 274 and also enclose here with village map duly showing the
Sy.Nos. 271 to 274 and Bulkapur nala (Firangi nala) for faovur of further
necessary action:

Enclosures: Village Map - 1 No.

Yours faithfully,

[Signature]
Executive Engineer,
North Tanks Division,
Hyderabad.



GOVERNMENT OF ANDHRA PRADESH
REVENUE DEPARTMENT

OFFICE OF THE COLLECTOR,
RANGA REDDY DISTRICT.

Lr.No.E1/2792 /2008

Dated: 17-07-2008.

To

The Vice Chairman,
Hyderabad Urban Development Authority,
Hyderabad.

Sir,

Sub:- HUDA - R.R. Dist. - Rajendranagar Mandal - Puppalguda Village - General Modification to the Master Plan / Development Plan / ZDP in terms of notification - dt. 2-4-1999 - Issued by Government of A.P. in M.A. & U.D. Department - M/s. Bhargavi Constructions - Rep. by V. Ramchandra Rao & others - M/s. Demi Realtors, Represented by D.S. Karunakar Reddy & others - Certain clarification sought for - submitted - Regarding.

- Ref:- 1) Vice Chairman, HUDA, Lr.No. 5324/MP1/Plg./HUDA/2008,
Dated : 16-04-2008.
2) Vice Chairman, HUDA, Lr.No. 5325/MP1/Plg./HUDA/2008,
Dated : 16-04-2008.
3) D.C. & Tahsildar, Serilingampally Mandal, Lr.No.B/4967/08,
dt: 20-5-2008.
4) RDO, Chevella Division, Lr.No.D/1854/2008, dt: 21-5-2008.
5) E.E. North Tanks Division, Lr.No.DB/EE/NTD/991, dt: 24-5-2008.

అను అను అను

I invite kind attention to the reference cited, and submit that, certain clarification was sought on the application of M/s. Bhargavi Constructions, Rep. by V. Ramchandra Rao & others, M/s. Demi Realtors, Represented by D.S. Karunakar Reddy & others, regarding Ownership / Title of the lands to an total extent of Ac. 26-35 gts, falling in Sy.No.271 to 274 of Puppalguda Village, Rajendranagar Mandal, R.R. District and whether any Water Bodies are exiting in the said lands for change of land use from Recreational Zone to Multiple use Zone.



In this connection the matter has got been enquired through D.C. & Tahsildar, Rajendranagar Mandal, RDO, Chevella Division & E.E. North Tanks Division, Hyderabad, wherein the said officers have reported vide reference 3rd, 4th & 5th cited, that the land in Sy.Nos.271 to 274, total extent Ac. 26-35 gts of Poppalguda Village, Rajendranagar Mandal are Patta Lands and there are no water bodies are existing in the said Survey numbers as per revenue records.

Hence the same is submitted for favour of information.

Yours faithfully,

Joint Collector-I,
Ranga Reddy District.

// ATTESTED //

M.S. / 10/11/08
District Revenue Officer
Ranga Reddy District.

Copy submitted to Principal Secretary to Government M.A. & U.D. Department,
Government of A.P., Hyderabad for favour of information.

Copy to M/s. Bhargavi Constructions, Represented by V. Ramachandra Rao.

Copy to M/s. Demi Realtors, Represented by D.S. Karunakar Reddy & others.



ANNEXURE - F

119

116

GOVERNMENT OF ANDHRA PRADESH IRRIGATION & CAD DEPARTMENT

From
Sri.V.Ajay Kumar, B.Tech.,
Executive Engineer(FAC),
North Tanks Division,
1st Floor, Buddha Bhavan,
M.G.Road, Secunderabad.

To
The Metropolitan Commissioner,
HMDA,
Tarnaka,
Hyderabad.

Lr.No.EE/NTD/DB/DEE3/HD/2013/1281/1/26

Dt.06.08.2013.

Sir,

Sub: HMDA – Plg Dept – Change of land use from partly water body use in Sy.No.271,272,272/1,273,273/1 and 274 of Poppalaguda(V), Rajendranagar(M), R.R.District to an extent of Ac.26.35 Gts – Request for issue of NOC and latest report – Submission of latest report – Reg.

- Ref:-
1. Metropolitan Commissioner, HMDA
Lr.No.5324/MP1/Plg/HMDA/2008, Dt.11.01.2013.
 2. Application Dt.04.04.2008 of M/S Demi Realtors represented by Sri.D.S.Karunakar Reddy, Managing Director.
 3. Government D.O.Lr.No.14566/J1/2008, Dt.27.11.2012.
 4. Joint Collector, R.R.District Lr.No.E1/2792/2008, Dt.17.07.2008
 5. RDO., Chevella Lr.No.D/1854/2008, Dt.21.05.2008.
 6. T.O.Lr.No.DB/EE/NTD/911, Dt.24.05.2008
addressed to District Collector, R.R.District.
 7. T.O.Lr.No.EE/NTD/DB/DEE3/HD/2013/143, Dt.24.01.2013
addressed to Dy.Collector & Tahsildar, Rajendranagar(M).
 8. Superintending Engineer, HL&WBMC, Hyderabad
Inspection Note Dt.30.07.2013.
 9. D.E./SD3 Lr.No.DEE/SD3/NTD/2013/56/2, Dt.05.08.2013.

&&&

I invite kind attention to the reference 1st cited wherein the Metropolitan Commissioner, HMDA instructed to submit latest reports from the Irrigation Department for the site under reference in order to examine the above issue.

In view of the above, it is to submit that M/S Demi Realtors represented by Sri.D.S.Karunakar Reddy, Managing Director seeking change of land use from partly water body use and partly recreation (Green buffer zone) use to multipurpose use in Sy.No.271 to 274 of Poppalaguda(V), Rajendranagar(M), R.R.District to an extent of Ac.26-35 Gts vide reference 2nd cited.



The Government in its letter directed the Metropolitan Commissioner, HMDA to obtain latest report from Revenue and Irrigation Departments vide reference 3rd cited vide Annexure - I

In this connection, a letter has been addressed to the Deputy Collector & Tahsildar, Rajendranagar(M) for attending joint inspection on 02.02.2013 vide reference 7th cited vide Annexure - II

The Deputy Executive Engineer has inspected the site on 31.5.2013 along with the concerned A.E. and Mandal surveyor and verified the said site and reported the following observations,

1. There is a Bulakpur nala (disused nala) which is flowing from the western side of the site and passing along the northern boundary of the site.
2. There is a BT road on the southern side of the existing survey numbers with Gandipet water conduit line and Manjeera Water pipe line on either side of it.
3. There is outer ring road and service road on the western side of said survey numbers.
4. The disused nala which is flowing from the west side of the site was disturbed due to the construction of the ORR and service road. A culvert was constructed, but the continuity of the nala is not maintained due to which the water is not flowing into the nala instead, it is flowing into the said site and stagnating in the low lying area of the site.

The Superintending Engineer, has inspected the site in Sy no.s 271 to 274 on 30.7.2013 and issued inspection notes and observed that Survey of India Map shows an indication of existence of water body in the said land without exhibiting the water colour in it. It was further reiterated that the low ground slushy in condition in the said site might be due to the diversion of the water into the said site from the Bulkapur nala (disused canal), whose continuity was disturbed at the time of construction of ORR and service road without connecting the Bulkapur nala, owing to which water is stagnating in the said site.



Further, I am to submit that this office vide reference 6th cited (vide Annexure - III) submitted a detailed report to the District Collector, R.R.District wherein it was stated that the Deputy Executive Engineer, Sub Division No.1 of this division along with Mandal Surveyor of Rajendranagar(M) have inspected the site in Sy.Nos.271 to 274 on 08.05.2008 and reported that as per physical verification at Sy.Nos.271 to 274 of Poppalaguda(V), there are no water bodies existing in the said survey numbers. Further, the Deputy Executive Engineer has reported that along the periphery of north of the said survey numbers Bulkapur nala is passing and at the south of the survey numbers road and pipe line is existing.

Further, It is to submit that, the Joint Collector - I, R.R.District in his letter vide reference 4th cited (vide Annexure - IV) stated that the land in Sy.Nos.271 to 274 total extent Ac.26-35 Gts of Poppalaguda(V), Rajendranagar(M), R.R.District are patta lands and that there are no water bodies existing in the said survey number as per revenue records.

The Special Grade Deputy Collector and Revenue Division Officer, Chevella Division in his letter vide reference 5th cited (vide Annexure - V) stated that the land bearing Sy.Nos.271 to 274 as per pahani of Poppalaguda(V) for the year 2004-05 recorded as patta lands, and that there are no endowment lands. There are no tanks or structures in the above lands and there are no Inam lands.

Based on the strength of the inspection notes of the Superintending Engineer, HL & WBM Circle, Hyderabad, the reports of the Joint Collector , RR District vide reference 4th cited, the report of the Special Deputy Collector & RDO Chevella vide reference 5th cited and in continuation of the report of this office submitted vide reference 6th cited, it is reported that the nala course shall be maintained as green buffer zone and no building activity other than recreation use shall be carried out within 9 m from the defined boundary of the nala duly following the G.O.Ms, no. 168 dt 7.4.2012 scrupulously along the northern periphery of the site and further buffer from the conduit shall be maintained as per G.O.Ms. no. 111 dt 8.3.1996 along the southern periphery of the site. (Sketch vide Annexure - VI)



An undertaking on Rs 100/- non judicial stamp paper duly specifying the conditions to be followed/accepted by the applicant Sri D S Karunakar Reddy Managing Director to this effect has been obtained from the applicant and a copy of the same is herewith appended vide Annexure (VII)

This is submitted for favour of kind information and for taking further necessary action in the matter

Encl:- 1 Annexures - I to VII

Yours faithfully,

(Signature)
6/8/13

Executive Engineer,
North Tanks Division,
Hyderabad.

- 1. Copy submitted to the Superintending Engineer, HL&WBM Circle, Hyderabad with reference to his inspection note dt:30.07.2013.
- ✓ 2. Copy to M/S Demi Realtors represented by Sri.D.S.Karunakar Reddy, Managing Director with reference to his application Dt.04.04.2008.
- 3. Copy to the Deputy Executive Engineer, Sub- division no. 3 for information.



ANNEXURE - G

GOVERNMENT OF TELANGANA IRRIGATION & C.A.D DEPARTMENT

From
K. Bansilal, B.E.,
Executive Engineer,
Irrigation Division No.1,
Hyderabad.

To
M/s Phoenix Global Spaces Private Ltd,
Plot No. 1335, Road No. 45, Jubille Hills,
Hyderabad-33.

Lr. No:EE/Irrg.Divn No.1/HYD/DB/DEE-T/AEE/D3/2021-22/ 1131 Dt: 17-08-2021.

Gentleman,

Sub: -I&CADD – Minor Irrigation – Ranga Reddy District –NOC -for Survey
Nos. 271 to 274 situated at Puppalguda Village, Gandipet Mandal
Ranga Reddy District – Attested Location sketch- furnished –
Reg.

- Ref:- 1. The CE/MI/KB/Hyd. Memo No. DCE-I/OT1/AEE5/RR/Puppalguda
(V), Gandipet (M)/2020-1, Dt. 28-11-2020.
2. T.O. Lr. No. EE/IB/HYD/DB/HD/D2/2020-21/2199,Dt.11-12-2020.
3. Application of M/s Phoenix Global Spaces Pvt. Ltd., Dt. 15-01-2021.
4. Location sketch furnished by the Mandal Surveyor, Gandipet Mandal,
Dt. 12-04-2021 to Tahsildar of Gandipet(M), RR Dist.
5. The Tahsildar of Gandipet (M), RR Dist. Lr. No. B/612/2021,
Dt. 11-08-2021.

Anent to the subject cited, you were informed that, for Bulkapur Nala a
Buffer of 9.00 meters has to be maintained from the revenue boundary of the Nala
as per Go Ms. No. 168 MA& UD Dept., Dt.07-04-2012 and similarly a Buffer of
30.00 meters has to be maintained from the boundary of the Gandipet Raw water
intake as per Go Ms. No. 111 MA & UD (*II) Dept., Dt. 08-03-1996 vide reference 2nd
cited,

Further, it is informed to approach the revenue department for the purpose
of marking the boundary of Bulkapur Nala & boundary of the Gandipet Raw water
intake as per village map.

In this connection, vide reference 4th and 5th cited, the tahsildar of Gandipat
Mandal, Ranga Reddy District has furnished Location sketch map of Survey
Nos.271, 272, 273 & 274 of Puppalguda Village, Gandipet Mandal, Ranga Reddy
District duly showing 9.00 meters buffer zone from the revenue boundary of
Bulkapur Nala on the north side and 30.00 meters buffer zone area from the
Gandipet Raw water intake on the south side of the applicant land as per village
map in aforesaid survey numbers, on your request vide reference 3rd cited.

Hence, it is certified that, the location sketch submitted by the Tahsildar of
Gandipet Mandal, Ranga Reddy District is herewith attested as per the letter issued
by the than Executive Engineer, I&CADD IB Division, Hyderabad vide reference 2nd
cited, duly showing 9.00 meters buffer zone from the revenue boundary of Bulkapur

(Page 1)



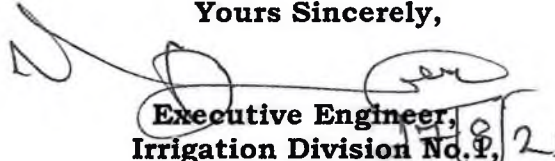
Nala on the north side and 30.00 meters buffer zone area from the Gandipet Raw water intake on the south side of the applicant land as per village map in aforesaid survey numbers subject to following terms and conditions.

1. Will not be allowed any kind of constructions in Bulkapur Nala & Gandipet Raw water intake and its buffer zone area, which is clearly demarcated in the revenue sketch map submitted by the Mandal Surveyor and Tahsildar of Gandipet Mandal, Ranga Reddy District. The Buffer Zone area has to be left for Greenery only.
2. Will not be allowed any kind of dumping (or) throwing of Garbage (or) any kind of material.
3. Any kind of sewerage (or) any kind of effluents should not be allowed.

The attested location sketch is herewith furnished for your reference.

Encls:- Location sketch

Yours Sincerely,

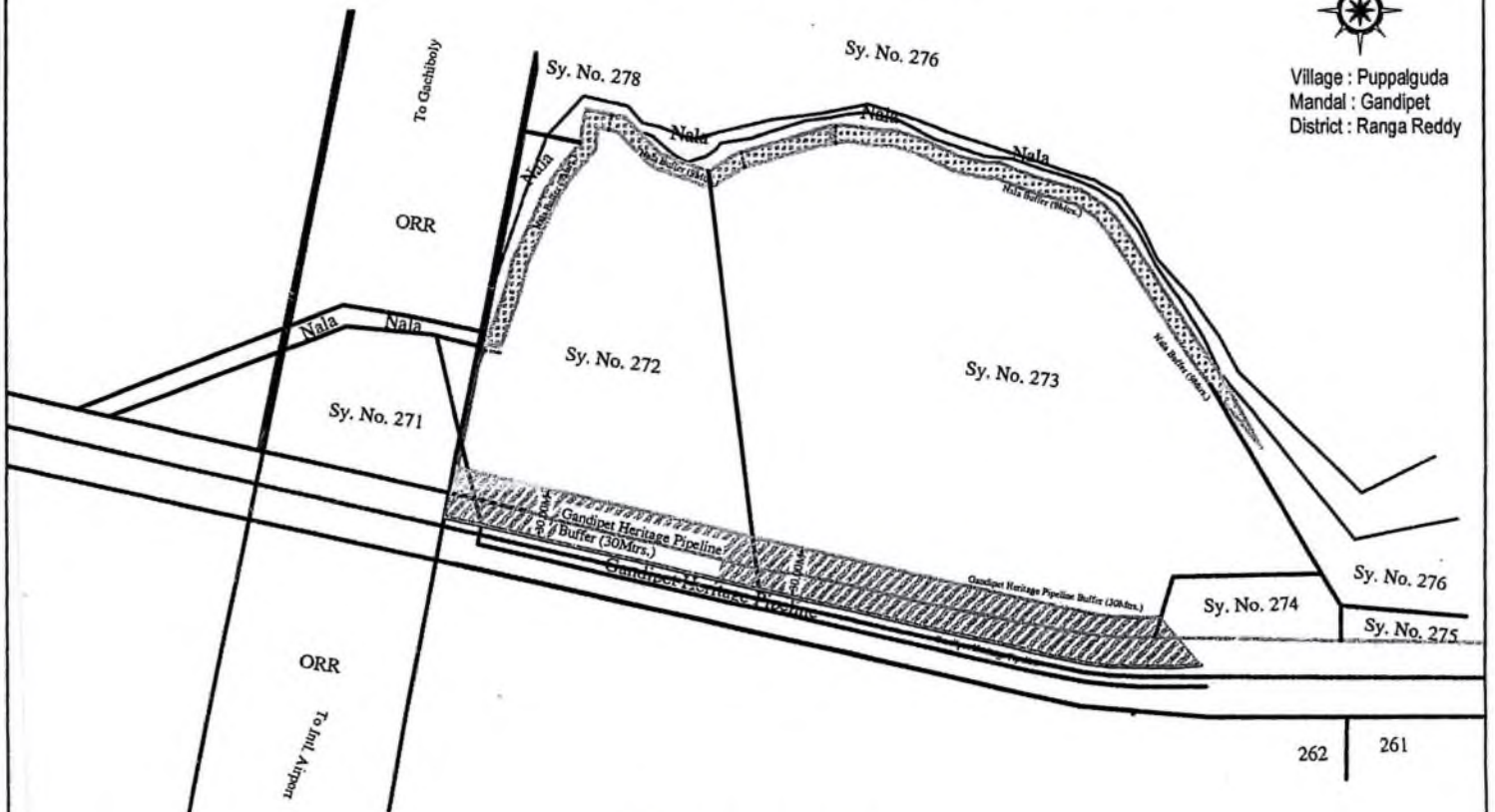

Executive Engineer,
Irrigation Division No. 1, 2
Hyderabad.



Location Sketch Sy.No.s 271,272,273,274 Only



Village : Puppalguda
Mandal : Gandipet
District : Ranga Reddy



AREA STATEMENT

Sy. No.	Total Extent of Land in Sy. No. (Ac. Gts.)	Extent of Land of Applicant (Ac. Gts.)	Land area effected in 9M NALA Buffer Zone (Ac. Gts.)	Land area effected in 30M Heritage Pipeline Buffer Zone (Ac. Gts.)	Balance Area of Applicant Land (Ac. Gts.)
272	6 - 39	6 - 39	0 - 20	1 - 11	5 - 08
273	17 - 28	3 - 21	0 - 7	0 - 6	3 - 08

As per Village Map Marking indicating the boundary of Balkapur NALA & 9 mtrs effected area. And also the 30 mtrs Buffer area from the Gandipet Heritage Pipeline.

This TONCH Map (Extract of Village Map) is issued for Full Survey Number's for record purpose only.

Executive Engineer,
Irrigation Division No.1,
Red Hills, Hyderabad.

Copied by
P. Ganesh
12/4/24
M. Gandipet M.C.

TAHSILDAR
GANDIPET MANDAL
Rangareddy District, (T.S)



GOVERNMENT OF TELANGANA
ABSTRACT

MA & UD Department - Hyderabad Metropolitan Development Authority -Change of land use of the land from Partly Water body use and Partly Recreational (green buffer zone) use to Multipurpose use in Sy.Nos.271, 272, 272/1, 273, 273/1, 274 of Poppalguda (V), Rajendranagar (M), R.R.District to an extent of Acres 26.35 Gts – Confirmation of Draft variation - Notification - Issued.

MUNICIPAL ADMINISTRATION & URBAN DEVELOPMENT (Plg.I(1)) DEPARTMENT

G.O.Ms.No.260

Dated:26.10.2019.

Read the following:-

1. From the MC.HMDA Lr. No.5324/MP1/ Plg/H/ 2008, dated: 28.08.2008,
- 2 Lr. No. E1/2792/2008, dated: 17.7.2008 of Jt. Collector, RR Dist.
3. Minutes of the Change of Land Use Committee meeting held on 30.8.2008
4. Government Memo No. 14566/11/2008, dated: 30.08.2008
5. Government Is No 14566/11/2008, dated: 26.11.2008.
6. From the MC.HMDA Lr. No.5324/MP1/ Plg/HMDA/2008, dt: 27.10.2009.
7. Government Memo No. 14566/11/2008, dated: 1.2.2010
- 8 Lr. No. EE/NTD/DB/DEE3/HD/2013/1281/1/26, dt: 6.8.2013 of EE, Irrigation,
9. Govt. Lr No.14566/Plg.I(1)/2008, dated:30.07.2019
- 10 From the MC.HMDA Lr. No.5324/MP1/Plg/H/2008, dated: 05.10.2019.

<<<>>

ORDER

The draft variation to the land use envisaged in the Master Plan of Hyderabad Outer Ring Road Growth Corridor approved by the Government in G.O.Ms No.470-MA dt.09.07.2008, issued in Government Memo, 7th read above, was published in the extraordinary issue of the Telangana Gazette dated: 04.02.2010. Objections or suggestions received from the public within the stipulated period have been examined and disposed off. It is reported by the Metropolitan Commissioner, Hyderabad Metropolitan Development Authority, Hyderabad that the applicant has paid an amount of Rs.2,17,51,550/- (Rupees Two Crores Seventeen Lakhs Fifty one Thousand Five Hundred and Fifty only) [i.e., Total paid Rs.2,18,31,550/- through Ch. No. 17863 dt: 05.09.2019 - Rs.80,000/- Processing charges] towards conversion charges. Hence, the draft variation is confirmed.

2. The following notification shall be published in the next issue of Extra-ordinary Telangana Gazette.
3. The Metropolitan Commissioner, Hyderabad Metropolitan Development Authority, Hyderabad shall publish a notice in newspapers as specified in sub-section (4) of Section 15 of HMDA Act, 2008 on or before the date of Gazette Notification and furnish the copies of same to the Government.

NOTIFICATION

In exercise of the powers conferred by sub-section (1) of section 15 of Hyderabad Metropolitan Development Authority Act, 2008 (Act No: 8 of 2008), the Government hereby makes the following variation to the land use envisaged in the in the Master Plan of Hyderabad Outer Ring Road Growth Corridor approved by the Government in G.O.Ms No.470 MA dt.09.07.2008, as required by sub-section (1) of the said section.

VARIATION

The site in Sy.Nos. 271, 272, 272/1, 273, 273/1, 274 of Poppalguda (V) Rajendranagar (M), R.R District to an extent of Acres 26.35 Gts, the boundaries of which are given in the schedule below, which is presently earmarked for Partly Water body use and Partly Recreational (green buffer zone) use in the notified Master Plan of Hyderabad Outer Ring Road Growth Corridor approved by the Government in G.O. Ms No. 470 MA dt.09.07.2008, is now designated as Multipurpose Use zone since as per the remarks of Joint Collector & EE Irrigation the above Sy Nos are patta lands and as per Revenue records there is no waterbody in the above survey numbers, subject to the following conditions: namely

Contd...2



:: 2 ::

1. that the applicant shall obtain prior permission from Hyderabad Metropolitan Development Authority before undertaking any development in the site under reference.
2. that the owners / applicants shall handover the areas affected under the notified roads to the local bodies at free of cost.
3. that the owners / applicants shall develop the roads free of cost as may be required by the local authority.
4. that the title and land ceiling aspects shall be scrupulously examined by the concerned authorities i e . Urban Development Authorities / Municipal Corporations / Municipalities before issue of building permission / development permission, and it must be ensured that the best financial interests of the Government are preserved.
5. that the above change of land use is subject to the conditions that may be applicable under the Ceiling Act.
- 6 that the owners / applicants are solely responsible for any misrepresentation with regard to ownership / title, Land Ceiling Clearances etc., and they will be responsible for any damage claimed by any one on account of change of land use proposed.
7. that the change of land use shall not be used as the proof of any title of the land.
8. that the Change of Land Use does not bar any public agency including Hyderabad Metropolitan Development Authority / Local Authority to acquire land for any public purpose as per Law.
9. that Special Development Regulations of ORR Growth Corridor Master Plan shall be applicable and no development permission within 100 feet from water pipe line.
10. the actual extent of land in each Survey Number shall be conferred by Hyderabad Metropolitan Development Authority before issue of confirmation orders.

SCHEDULE OF BOUNDARIES

NORTH ...	Sy. No. 276 of Poppalguda Village
SOUTH ...	Gandipet Water Pipe Line Road.
EAST ...	Sy.Nos. 276 & 274 of Poppalguda Village.
WEST ...	Sy. No 271 part of Poppalguda Village and Nala.

(BY ORDER AND IN THE NAME OF THE GOVERNOR OF TELANGANA)

ARVIND KUMAR
PRINCIPAL SECRETARY TO GOVERNMENT

To
 The Commissioner of Printing, Stationery & Stores Purchase, Hyderabad.
 The Metropolitan Commissioner,
 Hyderabad Metropolitan Development Authority, Hyderabad.
 The Commissioner, Greater Hyderabad Municipal Corporation, Hyderabad

Copy to:
 The individual through the Metropolitan Commissioner, Hyderabad
 Metropolitan Development Authority, Hyderabad.
 The Special Officer and Competent Authority,
 Urban Land Ceiling, Hyderabad. (in name cover)
 The District Collector, Ranga Reddy District.
 Sf /Sc.

//FORWARDED BY ORDER//

[Signature]
 SECTION OFFICER



Item No.1:

**BEFORE THE NATIONAL GREEN TRIBUNAL
SOUTHERN ZONE, CHENNAI**

Original Application No.72/2020 (SZ)

IN THE MATTER OF

Dr.Lubna Sarwath

...Applicant(s)

With

The State of Telangana and Others.

...Respondent(s)

Date of hearing: 21.05.2020.

CORAM:

HON'BLE MR. JUSTICE K. RAMAKRISHNAN, JUDICIAL MEMBER

HON'BLE MR. SAIBAL DASGUPTA, EXPERT MEMBER

For Applicant(s) : Dr.Lubna Sarwath (party in person)

For Respondent(s): Srimathi. Yasmeeen Ali for R1, 3,4,5,6 & 7
Mr. Sai Krishnan for R2

ORDER

Original Application No. 72 of 2020

1. The application was filed by the applicant seeking the following reliefs:
 - a. *Restoration of Narsingi Lake-2, and its hydrology including Balkapur Channel that flow across the northern boundary of the lake from west*



to east. Demarcation of inflow/outflow channels, FTL boundary and buffer zone. Fencing of lake as its buffer zone boundary. Lake reviving plantations in buffer zone as a social and biological fencing for protection of lake. Put up lake details including area, volume and water quality on a big signboard and on website along with the official and department responsible for maintenance of the lake.

- b. Repeal any notifications issued for change of use from water body zone.*
- c. Proceed against officials and agencies that not revive the water body but instead destroyed the water body depriving water to humanity and bio-diversity. Deprived ground water replenishing. Officials have contempt Supreme Court orders.*

2. The grievance in this application is regarding unauthorised dumping of construction and demolition waste in the notified lake namely, Narsingi Lake 2, Gandhipet Mandal Rangareddy District of Telangana State.
3. According to the applicant it is a notified lake under the revenue records and also it is included in the Hyderabad Metropolitan Development Authority (HMDA) list identified as Lake Id 2939. According to the application on account of the illegal act of dumping of construction and demolition waste including big boulders, the lake is likely to be encroached by miscreants later and it is likely to be used for some other purpose there by, there is a possibility of extinguishment of the notified lake in the State. The applicant also relied on the decision of the Hon'ble Supreme Court reported in **HINCH LAL TIWARI Vs KAMALA DEVI and others (2001) 6 Supreme Court cases 496** wherein, it has been held that there is a duty cast on the Government and also the municipal authorities to protect lakes which plays a greater role in protection of environment, and if there is any act by which it has been



dried up or falling into disuse, then there is a duty cast on the authorities to restore the lake into its original position.

4. Heard the applicant Srimathi. Dr. Lubna Sharwath who appeared in person when the matter was taken up for hearing on admission through Video Conference today. Srimathi Yasmeen Ali entered appearance for R1, 3,4,5,6 and 7. Sri Sai Krishanan entered appearance for Respondent No.2. The applicant submitted in support of her case in the application and prayed for the interference of this Tribunal to restore the above mentioned lake.
5. On going through the allegations in the application, we are satisfied that there arises a substantial question of environment which requires the interference of this Tribunal for resolving the same. So, we admit the matter. Since, all the respondents have entered appearance through standing counsel, we are dispensing with direct notice to the respondents. The applicant are directed to serve the copy of the application along with the documents relayed on by her to the counsel appearing for the respondents in the matter, so, as to enable them in to get instructions from the respective departments to file their response within a week.
6. The grievance in the application is that due to indiscriminate deposit of constructions and demolition waste in Narsingi Lake 2 situated in Rangareddy District will result in extinguishment of the same in future, which will affect the ecological balance as such.
7. It is also submitted by the applicant who appeared in person that on account of the extinguishment of a notified lake which not only plays a role in protecting environment also plays a greater role to meet the



needs of the people by providing water for drinking as well as for irrigation. Denying the same will amount to violation of human rights as denying drinking water to the public which is also part of the duty of the Government to provide to its subjects, is part of right to life enshrined Under Article 21 of the Constitution of India.

8. The Apex Court in the decision reported in **HINCH LAL TIWARI vs. KAMALA DEVI and others (2001) 6 Supreme Court Cases 496**, it has been observed that nowadays on account of non maintenance or negligence on the part of the authorities, water bodies like ponds are drying up and falling up to disuse and there after it is being misused for some other purpose. The Government including revenue authorities are duty bound to clean and develop them, so that ecology disaster may be prevented and a better environment provided to the people at large. It is also observed in the decision that there is a duty cast on the Government to protect Forest, Tanks, Ponds, Hillocks and mountains which are nature's bounty and help to maintain the ecological balance and they need to be protected for that reason.
9. In a similar matter namely, Original application No. 39 of 2020 filed by the same applicant in respect of Manasani Kunta in Rangareddy District, we have appointed a Joint Committee comprising of District Collector, Rangareddy, a Senior Official from Ministry of Environment Forests and Climate Change (MoEF&CC), Regional Office, Chennai, Senior Officer from Lake Protection Committee, to inspect the area in question and submit a report. So, we feel that the same committee can be appointed in this case also to the look into the issue and submit a status as well as action taken report.



10. The committee is directed to ascertain the encroachment made into the Narsingi Lake 2, the lake in question and unauthorised deposit of construction and demolition waste materials in the lake, trace out the persons who are responsible for the same and if there is any encroachment, the steps taken by the authorities to remove the encroachment and illegal constructions if any, made within the buffer zone or FTL, of the lake if it is fixed and impose environmental compensation against those persons who are responsible for the same and suggest the remedial measures to restore the lake to its original position.
11. It may be also mentioned that there is Construction and Demolition Waste Management Rules, 2016 which deals with the situation as how the construction and demolition waste will have to be dealt with in a scientific manner. The generators are not expected to deposit the same in a water body which plays a great role in maintaining the ecological balance. The municipal authorities are also having a duty to see that such things are not happening and they have to take action against those persons who are violating the rules.
12. The State respondents are directed to file their response regarding the schemes if any launched by the State of Telangana for the purpose of protecting the water bodies in the State including removal of encroachment, fixation of FTL and buffer zone including this lake and making the water bodies free of pollution and encroachment.
13. The committee shall go into these aspects and also mention in the report what are all the schemes launched by the State to protect the lakes and the water bodies in the State and its stage of implementation including fixation of FTL, buffer zone of the water bodies and the action



plan for the removal of encroachments in the water bodies its stage of implementation.

14. The Lake Protection Committee will act as nodal agency for co-ordination and for providing all necessary logistics for this purpose.
15. The committee shall submit the report within a period of three months. The lake protection committee is directed to take steps to stop further deposit of construction and demolition waste and other waste in Narasingi Lake 2. The Telangana State Water, Land & Trees Act Authority which it is constituted under the provisions of Water, Land & Tree Act, 2002 and Rules framed thereunder in 2004 which has been adopted by State of Telangana by a notification in the year 2016, The District Collector, Rangareddy is directed to supervise the same and see that no further constructions and demolition waste deposited in this lake and if there is any violation to take necessary action including initiation of prosecution against the of violators to bring them before the law to get the necessary punishment apart for that purpose.
16. The committee shall submit the report to this Tribunal within the above mentioned time through e-mail or e-file at ngtszfilng@gmail.com
17. The Registry is directed to communicate the copy of this order along with the copy of the application to the committee members immediately by e-mail, so as to enable them to comply with the direction.
18. For consideration of report and for filing response by the official respondents post on 08.09.2020.

.....J.M.

(Justice K. Ramakrishnan)

O. A. No. 72/2020

21st May, 2020.

Sr.

.....E.M.

(Shri. SaibalDasgupta)



**BEFORE THE HON'BLE NATIONAL GREEN TRIBUNAL -SOUTHERN ZONE
AT CHENNAI**

ORIGINAL APPLICATION NO.72 OF 2020 (SZ)

BETWEEN

Dr. Lubna Sarwath

...Applicant

AND

The State of Telangana
Rep.by its Chief Secretary & 8Others

...Respondents

**JOINT COMMITTEE INSPECTION REPORT SUBMITTED BEFORE THE
HON'BLE NATIONAL GREEN TRIBUNAL SOUTHERN ZONE AT CHENNAI**

1. It is humbly submitted that Hon'ble National Green Tribunal (NGT), Southern Zone at Chennai in their order O.A.No.72 of 2020 dt. 21-05-2020 was pleased to constitute a Joint Committee comprising of (1) District Collector, Ranga Reddy (2) A senior official from Ministry of Environment Forests and Climate Change (MoEF&CC), Regional office, Chennai (3) Senior Officer from Lake Protection Committee to inspect the area in question i.e., Sy.No.271to274, Puppalguda (V) falling at Longitude 17°24'5.54" N and Latitude 78°21'22.85" E and submit a status as well as action taken report.
2. Further it is submitted that vide the above order the Hon'ble NGT has directed the Committee to ascertain the encroachment made into the Narsingi lake, the lake in question and un-authorized deposit of construction and demolition waste materials in the lake, trace out the persons who are responsible for the same and if there is any encroachment, the steps taken by the authorities to remove the encroachment and illegal constructions if any, made within the buffer zone or FTL of the lake if it is fixed and impose environmental compensation against those persons who are responsible for the same and suggest that remedial measures to restore the lake to its original position.
3. Further, the Hon'ble NGT has directed that the Committee shall go into these aspects and also mention in the report, what are all the schemes launched by the state to protect the lakes and the water bodies in the state and its stage of implementation, including fixation of FTL, buffer zone of the water bodies and the action plan for the removal of encroachments in the water bodies, its stage of implementation.
4. It is humbly submitted that in pursuance of the aforementioned orders passed by the Hon'ble NGT, the Joint Committee comprising of Special Deputy Collector, Land Protection, Collectorate Rangareddy (representing the District Collector,



Rangareddy District), Scientist C, Member, Ministry of Environment Forests, and Climate change (MoEF&CC), Executive Engineer, Lakes Division, Hyderabad Metropolitan Development Authority and Director Planning-I, Hyderabad Metropolitan Development Authority (HMDA), has inspected the area in question which is located at Puppalguda Village, Gandipet Mandal, Ranga Reddy District on 07.10.2020 at 9.00 A.M.

5. The Joint Committee refers to the following information/documents which were made available as per therecords: -

- i. Letter of the Executive Engineer, North Tanks Division, addressed to the District Collector, Ranga Reddy District dated 24.05.2008 vide Lr.No.DB/EE/NTD/911, wherein the Executive Engineer stated that he got conducted a physical inspection in the site at Sy.No.271 to 274, Puppalguda (V) on 08.05.2008 and it was reported that there were no water bodies existing in the said survey nos.
- ii. The letter of the Joint Collector, Rangareddy (D) Lr.No.E1/2792/2008 dated 17.07.2008 Clarifying to the Vice Chairman, HUDA that, upon the enquiry got done through his office, the Sy. Nos. 271 to 274 admeasuring Ac.26-35 Gts. of Puppalguda (V) are Patta Lands and that there are no water bodies existing in the said survey nos. as per the existing revenue records and also recommended for change of land use from recreational zone to multiple use Zone.
- iii. The Gazette Extraordinary No.54, MA&UD Dept. (I) dated 04.02.2010, wherein objections were invited from the general public on the revised draft variation to the master plan of the HMDA for change of land use of the land from partly water body use and partly recreational (green buffer zone) use to multipurpose use in Puppalguda Village and also the said aspect of non-existence of water bodies was referred in the said Gazette Notification issued by the Principal Secretary, MA&UD.
- iv. Report dated: 06.08.2013 bearing Lr.No.EE/NTD/DB/DEE3/HD/2013/1281/1126 submitted by the Executive Engineer, NorthTanks Division to the Metropolitan Commissioner, Hyderabad Metropolitan Development Authority (HMDA), referring to multiple correspondences of various departments and also as per the physical inspections got carried on by his office, it was reported that there were no water bodies existing in Sy.Nos.271 to 274 admeasuring an extent of Ac.26-35 Gts. situated at Puppalguda (V) and that the said lands are Patta lands.



- v. The G.O.Ms.No.240 dated 05.09.2019, MA&UD (Pig.III) Dept., the Government of Telangana MA&UD Dept. published in the Extra-ordinary issue of the Telangana Gazette dated 06.09.2019 had notified the lands in Sy.Nos.271, 272, 272/1, 273, 273/1 and 274 admeasuring Ac.26-35 Gts., in Puppalguda (V) to include in adjoining Industrial Area Local Authority for developing IT Parks / SEZs / IT / ITES office spaces as the said lands are adjacent to Gachibowli IALA and Puppalguda IALA (industrial townships).
- vi. The G.O.Ms.No.260 dated 26.10.2019, MA&UD (Pig.I) Dept., vide which the Government of Telangana, MA&UD Dept. had notified the change of land use of the land in Sy. Nos. 271, 272, 272/1, 273, 273/1 and 274 admeasuring Ac.26-35 Gts. in Puppalguda (V) from partly water body and partly recreational (green buffer zone) to multipurpose use zone pursuant to the remarks of the Joint Collector and EE Irrigation as the said survey nos. are Patta Lands and as per Revenue records no water body is existing in the above survey numbers and the said notification was published in the Extra-ordinary issue of the Telangana Gazette dated 27.10.2019.
- vii. The Letter of Metropolitan Commissioner, HMDA addressed to the Principal Secretary, MA&UD vide letter dated 06.01.2020 bearing Lr.No.5324/MP1/Plg./H/2008 intimating the publication of a public notice in two daily newspapers as per the provisions of the HMDA Act, 2008 and also communicated compliance of the same.
- viii. The village map of Puppalguda village furnished by the Officials of the of O/o District Collector, Ranga Reddy District in which there is no depiction or mention of lake or water body in the area in question.
- ix. List of Lakes/ water bodies identified in the HMDA area available in HMDA website wherein Narsingi Lake -2 is listed without survey number details, falling in Narsingi Village of Rajendranagar mandal, Ranga Reddy District, Latitude 17.40058 Longitude 78.35664 is mentioned at Sl.No.248 given a lake ID 2939 with a foot note saying "This lake is not recorded in the Revenue Records and also not existing on the field (as reported by the Collector)".
- x. Various notifications issued periodically by Lake Protection Committee HMDA notifying the lakes after survey and fixing of FTL boundaries along with maps showing FTL co-ordinates.



6. The Joint Inspection Committee has gone through all the documents and records. All the records and documents indicates that the lands in Sy.nos.271, 272, 272/1, 273, 273/1 and 274 in Puppalguda (V), Rajendranagar mandal, Ranga Reddy District are private patta lands and that there was no lake or water body existing in the said lands as per Revenue, Irrigation and HMDA, except for the HMDA Master plan.
7. A lake by name Narsingi Lake -2 supposed to be in Narsingi village, Rajendranagar Mandal, Ranga Reddy District is listed in the Lake list prepared by HMDA, ID number 2939, without any survey number details. However, the said Narsingi lake-2 is not figuring in any of the notified lakes lists.
8. Although the HMDA master plan map indicate presence of water in Sy. Nos.271, 272, 273, and 274 of Puppalguda village, no name is indicated for the same.
9. Neither Puppalguda nor Narsingi village maps or revenue records mention the existence of Narsingi lake-2. Lake Protection Committee and other State Government authorities could not explain as to how the name Narsingi Lake-2 has come up in the Lake List prepared by HMDA or the basis for its inclusion in the list.
10. In this regard the Joint Inspection Committee was informed by the state authorities that, even though the name of Narsingi lake-2 was included in the preliminary list of lakes to be surveyed and fix FTL boundaries, upon physical verification no water body found at the defined site and accordingly the foot note indicating the fact has been given. It was also informed that the list is only preliminary, prepared for the purpose of undertaking survey by the consultant and fix FTL boundaries and only those lakes where survey and fixation of FTL boundaries is complete, have been notified vide different notifications over a period of time, which are posted on-line for all public to see and be aware of.
11. It is submitted that the Joint Committee has inspected the area under question at Longitude 17°24'5.54"N and Latitude 78°21'22.85"E where the alleged dumping of construction waste is taking place. This location corresponded with Survey nos.272, 273 and 274 of Poppalguda village. Upon physical inspection of the said area there was no lake or water body found in the said area and no dumping of demolition waste. Historically these lands were under paddy cultivation, which might have been stopped due to urbanization of surrounding areas.
12. It is submitted that a canal by name Bulkapur nala is seen flowing from west to east on north side of the site. The nala is found intact without any encroachments or dumping of debris. The Committee felt that the buffer zone along the nala should be demarcated and maintained as per G.O Ms no.168 dt.07-04-2012.



13. Presently the area in question is under development for building construction with cellars dug up for basements of the proposed building.

14. Further, in-terms of the Hon'ble Tribunals directions at para 13 of their orders dt.21-05-2020, it is submitted that the Committee has requested all concerned departments of the state government to provide information about the schemes if any launched by the state of Telangana for the purpose of protecting the water bodies in the state, including removal of encroachment, fixation of FTL and buffer zone, including this lake and making the water bodies free of pollution and encroachment.

15. For the above request of the Joint Inspection Committee, it has been informed that the State Government is already seized of the matter as they are dealing with numerous such cases where serious anomalies noticed between physical condition of lands, revenue, irrigation records and HMDA master plan showing water bodies and list of lakes for protection prepared by them previously. It was further informed that the Master Plan 2031 contained lot of factual errors, therefore the State Government is contemplating review of the lakes list by conducting fresh survey and rectify the List of Lakes to be protected and the HMDA master plan accordingly. As soon as the orders are issued the Joint Inspection Committee will be informed and file their response before the Tribunal in-terms of the Hon'ble Tribunal's orders at para 12 of the order dt.21-05-2020.

16. It is informed by the State Authorities that the Government of Telangana in its G.O Ms. No. 74 dt.24-04-2021, noting that discrepancies exists between various records issued orders appointing Nodal Officers stating that " *due to the discrepancies in the certification of FTL of maps of lakes/waterbodies/ tanks by the Irrigation Department and certification of correctness of survey numbers of corresponding lakes/ water bodies/ tanks by the revenue department the issue of final notification by the HMDA is getting delayed. Government accordingly hereby appoint Additional Collectors (local bodies) of Hyderabad, Rangareddy, Medchal-Malkajgiri, Yadadri- Bhongiri, Medak, Sangareddy and Siddipet districts as Nodal Officers and entrusts the responsibility of field work of the Lake Protection Committee - showing the lakes to the consultants physically, resolving the discrepancies/errors in FTL maps of irrigation department and revenue statements and cadastral maps of revenue department, coordinating and attending meetings convened by HMDA at all stages till final notification. They must work with the HMDA and appointed consultant on all related works closely to complete the final notification process for all the identified lakes at the earliest.*"



17. As per the order of the State Government given in the said G.O.Ms.No.74 dt. 24-04-2021, the MC HMDA vide his letter D.O. Lr. No. 1466/HMDA/LPC/2021 dt.30-04-2021 addressed to all District Collectors of Ranga Reddy District requesting him to review the pending cases, issue necessary instructions to the Additional Collectors (local bodies)/Nodal Officer to expedite the pending works, for issue of notifications for all lakes in his district, within HMDA area and intimate the contact details of the Additional Collectors (local bodies)/Nodal Officers for further coordination by HMDA in this regard.

18. It appraised that as on date the work is in progress across the State for resolving the discrepancies/errors in FTL maps of Irrigation department and revenue statements and cadastral maps of revenue department and complete the final notification process for all the identified lakes after proper survey.

19. Therefore, in view of the aforementioned facts/records and physical inspection, the Joint Inspection Committee finds no water body or any activity of dumping of demolition waste in the area in question and that the said area does not appear to have been a waterbody at any point of time earlier. In view of there being no water body and no dumping activity, its corresponding violations not found, hence there are no remedies suggested/implemented in the instant issue.

1.

Special Deputy Collector, Land Protection, Collectorate Rangareddy
(representing the District Collector, Rangareddy District)

2.

Scientist C, Member, Ministry of Environment Forests, and Climatechange
(MoEF&CC)

3.

Executive Engineer, Lakes Division, Hyderabad Metropolitan Development
Authority

4.

Director Planning-I/Hyderabad Metropolitan Development Authority



**BEFORE THE NATIONAL GREEN TRIBUNAL (SZ),
AT CHENNAI**

O. A. No 72 of 2020

Dr. Lubna Sarawath

....Applicant

-Vs-

The State of Telangana
Rep. by its Chief Secretary
Secretariat, Hyderabad
And 8 others

....Respondents

REPLY FILED ON BEHALF OF THE 4th RESPONDENT

I, D. Amoy Kumar S/o D. Ashok aged about 39 years working as District Collector, Ranga Reddy District do hereby solemnly affirm and sincerely state as follows:

1. I submit that, I am the 4th respondent herein and as such I am acquainted with the facts and circumstances in official capacity.
2. In reply to Para 2, 3 & 10, it is to submit that, team comprising of Revenue & Irrigation officials have inspected Narsingi Lake -2 (Lake Id No 2939) falling in Sy Nos 272 to 274 of Puppalguda Village, Gandipet Mandal and the said inspection revealed that
 - 1) The said Narsingi Lake – 2 (Lake Id No 2939) is situated adjacent (South side) to Bulkapur Nala which is a disused Nala and on Northern side to Osman Sagar lake water pipe line.
 - 2) As per the Village map, there is no water body existed in the location and recorded as "Patta lands." Further, during the physical inspection as well, there is no water body found existing in the said location.
 - 3) As per Survey of India Topo sheet, a dry pond is shown in the location and mapping is done by collecting Geo-coordinates from Topo sheet (E44M7) and arrived to an extent of Ac 8-00 gts.
 - 4) Further, as observed from Google map from the year 2003, there is an impression of small water body in Sy. Nos 272 to 274 of Puppalguda Village, Gandipet Mandal (The Google maps for the years 2003, 2010, 2015 & 2020 are enclosed).




COLLECTOR
Ranga Reddy Dist.

3. In reply to Para 4, 5 & 6, it is to submit that the Tahsildar, Gandipet Mandal, Municipal Commissioner, Narsingi Municipality and Executive Engineer, I & CADD, IB Division, Hyderabad were directed to keep strict vigil on the lake and ensure that no further construction/demolition waste is deposited in the lake and if there is any violation, directed to take necessary action on the persons under relevant act/rules and report compliance in the matter.
4. In reply to Para 7, it is to submit that the State Level Environment Impact Assessment Authority has reported that, the company has submitted its proposal along with detailed report, maps and presentation in the State Level Appraisal Committee (SEAC) meeting held on 18-08-2015, 17-11-2018 & 09-12-2015 and after examination of the site position and impact on environment in accordance with EIA Notification, 2006, the SEAC & SEIAA has issued the Environmental Clearance vide No. SEIAA/TS/RRD-71/2015, dated 31-12-2015 to the project. Further, it is to submit that the State Level Environment Impact Assessment Authority (SEIAA), Govt. of India vide SEIAA/TS/OL/RRD-576/2020 dt. 06.08.2020 has informed that

"The State Level Environment Impact Assessment Authority (SEIAA) granted permission for Commercial Office Complex in favour of M/s. Phoenix Global Spaces Pvt., Ltd., in Sy Nos 272/1, 273/1 of Puppalguda Village, Gandipet Mandal."

5. In reply to Para 11, 13 & 15, it is to submit that as per instructions of the Metropolitan Commissioner & Chairman, Lake Protection Committee, HMDA vide Lr. No. 985/ML/M3/HMDA/Dev/2013 dt. 17.11.2018 the District Level Committee with the District Level Officers of Irrigation, Revenue, Police, HMWS&SB, Pollution Control Board, Urban Local Bodies, etc was formed to take up conservation and effective protection of lakes/water bodies and necessary instructions were issued for removal of encroachments if any.

The location sketch map depicting the land in said Sy Nos corresponding to streams (as per village map and Survey of India Topo sheet map) and same super imposed on Village Revenue maps & Topo sheet maps along with permissions/NOCs issued at various levels are enclosed herewith for kind perusal.

Therefore, I pray that this Hon'ble Tribunal may be pleased to dismiss the case and pass such further or other orders as deemed fit.



63
DEPONENT
COLLECTOR
 Ranga Reddy Dist,

VERIFICATION

I, D. Amoy Kumar S/o D. Ashok aged about 39 years working as District Collector, Ranga Reddy District, do hereby declare that the contents are true and correct to the best of my knowledge and the information available on records.

Hence, verified on this the 2nd day of March, 2021.


**DEPONENT
COLLECTOR
Ranga Reddy Dist.**

