

**BEFORE THE HON'BLE NATIONAL GREEN TRIBUNAL
SOUTHERN ZONE AT CHENNAI**

Original Application No.189 of 2020

Anumula Revanth reddy

....Applicant

--Vs--

Union of India & Ors

...Respondents

REPORT OF THE JOINT COMMITTEE

INDEX

Sl. No.		Particulars	Page Nos
1.		Report of the Joint Committee	1-2
2.	Annexure-1	Report of the Joint Committee filed in O.A. No. 72 of 2020	3
3.	Annexure-2	Copy of the Shethwar of the subject land	102
4.	Annexure-3	Copy of the Google Maps	108
5.	Annexure-4	Copy of the Pahanies from the year 1960 to 2021	117

Place: Hyderabad

Date:

**BEFORE THE HON'BLE NATIONAL GREEN TRIBUNAL – SOUTHERN
ZONE, CHENNAI**

Original Application No. 189 of 2020 (SZ)

BETWEEN:

Anumula Revanth Reddy
Telangana

.....Applicant

AND

Union of India and Ors.

....Respondents

**Report of Joint Inspection Committee, as directed by the Hon'ble National
Green Tribunal vide order Dated 14-07-2022 in O.A. No. 189 of 2020, SZ.**

In compliance of the directions contained in the above order, it is submitted as under:-

1. A detailed report is submitted in O.A. No. 72 of 2020 as per the direction of the Hon'ble National Green Tribunal with regard to the non-existence of a water body by name Narsingi Lake-2 in the lands of Sy.No. 272, 273 and 274 of Poppalaguda village, Gandipet Mandal, Rangareddy District. A copy of the report is attached herewith.
2. As reported therein, the Joint Committee comprising of the District Collector, Rangareddy, a Senior official from Ministry of Environment Forests and Climate Change (MoEF & CC) ; Regional Office, Chennai and Senior Officer from Lake Protection Committee, Hyderabad Metropolitan Development Authority, conducted the physical inspection of the area covering lands in and around Survey No. 271, 272 and 273 of Puppalguda Village, Gandipet Mandal, Rangareddy District on 10-08-2022 with the help of revenue records such as Sethwar, Pahanis, Village map, the satellite images supplied by NRSC pertaining to the area in question and Google maps to ascertain the Nala leading to the said Narsingi Lake -2.
3. Neither the physical inspection nor the revenue records, or Google & NRSA Satellite maps yielded any evidence of any water body by name Narsingi Lake-2 or any Nala leading to such water body.

4. However, a box drain constructed adjacent to the project site and drain canal constructed by the Project Developer connecting downstream Muskin Cheruvu are taking care of draining excess rain water into the Muskin Cheruvu. No major flooding has been reported in this area during this monsoon season.

1.



Mr. K.V.V. Ravi Kumar, Spl. Dy. Collector, Land Protection, Collectorate, Ranga Reddy District (representing the District Collector, Ranga Reddy District)

2.




Mr. Tarun Kathula, Director/Scientist –“F”, IRO, Ministry of Environment Forests and Climate Change (MoEF&CC), Hyderabad.

3.



Mr. J. Krishna Rao, Executive Engineer, Lakes Protection Committee Cell, Hyderabad Metropolitan Development Authority.

4.



Mr. S. Balakrishna, Director Planning-I, Hyderabad Metropolitan Development Authority.

**BEFORE THE HON'BLE NATIONAL GREEN TRIBUNAL
SOUTHERN ZONE AT CHENNAI**

Original Application No.72 of 2020

Dr. Lubna Sarwath

.....Applicant

--Vs--

State of Telangana & Ors

.....Respondents

REPORT OF THE JOINT COMMITTEE

INDEX

Sl. No.		Particulars	Page Nos
1.		Report of the Joint Committee	1-6
2.	Annexure-1	Copy of the Letter dated 24.05.2008 addressed by the Executive Engineer, North Tanks Division to the District Collector, Ranga Reddy District	7
3.	Annexure-2	Copy of the letter dated 17.07.2008 of the Joint Collector, Ranga Reddy District to the Vice Chairman, HUDA	8
4.	Annexure-3	Copy of the Gazette Extraordinary No. 54, MA & UD Dept. (I) dated 04.02.2010	10
5.	Annexure-4	Copy of the report dated 06.08.2013 issued by Irrigation & CAD Department, Government of Andhra Pradesh.	12
6.	Annexure-5	Copy of the G.O. Ms. No. 240, MA&UD (Fig.III) Dept., dated 05.09.2019	16
7.	Annexure-6	Copy of the G.O. Ms. No. 260, MA&UD (Fig.I) Dept., dated 26.10.2019	18
8.	Annexure-7	Copy of the letter dated 06.01.2020 addressed by Metropolitan Commissioner, HMDA to the Principal Secretary, MA&UD	20
9.	Annexure-8	Village map of Puppalguda village	22
10.	Annexure-9	Abstract of lakes identified in HMDA Area	23

Place: Hyderabad

Date:

BEFORE THE HON'BLE NATIONAL GREEN TRIBUNAL –SOUTHERN ZONE
AT CHENNAI

ORIGINAL APPLICATION NO.72 OF 2020 (SZ)

BETWEEN

Dr. Lubna Sarwath

...Applicant

AND

The State of Telangana
Rep.by its Chief Secretary & 8Others

...Respondents

JOINT COMMITTEE INSPECTION REPORT SUBMITTED BEFORE THE
HON'BLE NATIONAL GREEN TRIBUNAL SOUTHERN ZONE AT CHENNAI

1. It is humbly submitted that Hon'ble National Green Tribunal (NGT), Southern Zone at Chennai in their order O.A.No.72 of 2020 dt. 21-05-2020 was pleased to constitute a Joint Committee comprising of (1) District Collector, Ranga Reddy (2) A senior official from Ministry of Environment Forests and Climate Change (MoEF&CC), Regional office, Chennai (3) Senior Officer from Lake Protection Committee to inspect the area in question i.e., Sy.No.271to274, Puppalguda (V) falling at Longitude 17°24'5.54" N and Latitude 78°21'22.85" E and submit a status as well as action taken report.
2. Further it is submitted that vide the above order the Hon'ble NGT has directed the Committee to ascertain the encroachment made into the Narsingi lake, the lake in question and un-authorized deposit of construction and demolition waste materials in the lake, trace out the persons who are responsible for the same and if there is any encroachment, the steps taken by the authorities to remove the encroachment and illegal constructions if any, made within the buffer zone or FTL of the lake if it is fixed and impose environmental compensation against those persons who are responsible for the same and suggest that remedial measures to restore the lake to its original position.
3. Further, the Hon'ble NGT has directed that the Committee shall go into these aspects and also mention in the report, what are all the schemes launched by the state to protect the lakes and the water bodies in the state and its stage of implementation, including fixation of FTL, buffer zone of the water bodies and the action plan for the removal of encroachments in the water bodies, its stage of implementation.
4. It is humbly submitted that in pursuance of the aforementioned orders passed by the Hon'ble NGT, the Joint Committee comprising of Special Deputy Collector, Land Protection, Collectorate Rangareddy (representing the District Collector,

Rangareddy District), Scientist C, Member, Ministry of Environment Forests, and Climate change (MoEF&CC), Executive Engineer, Lakes Division, Hyderabad Metropolitan Development Authority and Director Planning-I, Hyderabad Metropolitan Development Authority (HMDA), has inspected the area in question which is located at Puppalguda Village, Gandipet Mandal, Ranga Reddy District on 07.10.2020 at 9.00 A.M.

5. The Joint Committee refers to the following information/documents which were made available as per therecords: -

- i. Letter of the Executive Engineer, North Tanks Division, addressed to the District Collector, Ranga Reddy District dated 24.05.2008 vide Lr.No.DB/EE/NTD/911, wherein the Executive Engineer stated that he got conducted a physical inspection in the site at Sy.No.271 to 274, Puppalguda (V) on 08.05.2008 and it was reported that there were no water bodies existing in the said survey nos.
- ii. The letter of the Joint Collector, Rangareddy (D) Lr.No.E1/2792/2008 dated 17.07.2008 Clarifying to the Vice Chairman, HUDA that, upon the enquiry got done through his office, the Sy. Nos. 271 to 274 admeasuring Ac.26-35 Gts. of Puppalguda (V) are Patta Lands and that there are no water bodies existing in the said survey nos. as per the existing revenue records and also recommended for change of land use from recreational zone to multiple use Zone.
- iii. The Gazette Extraordinary No.54, MA&UD Dept. (I) dated 04.02.2010, wherein objections were invited from the general public on the revised draft variation to the master plan of the HMDA for change of land use of the land from partly water body use and partly recreational (green buffer zone) use to multipurpose use in Puppalguda Village and also the said aspect of non-existence of water bodies was referred in the said Gazette Notification issued by the Principal Secretary, MA&UD.
- iv. Report dated: 06.08.2013 bearing Lr.No.EE/NTD/DB/DEE3/HD/2013/1281/1126 submitted by the Executive Engineer, NorthTanks Division to the Metropolitan Commissioner, Hyderabad Metropolitan Development Authority (HMDA), referring to multiple correspondences of various departments and also as per the physical inspections got carried on by his office, it was reported that there were no water bodies existing in Sy.Nos.271 to 274 admeasuring an extent of Ac.26-35 Gts. situated at Puppalguda (V) and that the said lands are Patta lands.

- v. The G.O.Ms.No.240 dated 05.09.2019, MA&UD (Pig.III) Dept., the Government of Telangana MA&UD Dept. published in the Extra-ordinary issue of the Telangana Gazette dated 06.09.2019 had notified the lands in Sy.Nos.271, 272, 272/1, 273, 273/1 and 274 admeasuring Ac.26-35 Gts., in Puppalguda (V) to include in adjoining Industrial Area Local Authority for developing IT Parks / SEZs / IT / ITES office spaces as the said lands are adjacent to Gachibowli IALA and Puppalguda IALA (industrial townships).
- vi. The G.O.Ms.No.260 dated 26.10.2019, MA&UD (Pig.I) Dept., vide which the Government of Telangana, MA&UD Dept. had notified the change of land use of the land in Sy. Nos. 271, 272, 272/1, 273, 273/1 and 274 admeasuring Ac.26-35 Gts. in Puppalguda (V) from partly water body and partly recreational (green buffer zone) to multipurpose use zone pursuant to the remarks of the Joint Collector and EE Irrigation as the said survey nos. are Patta Lands and as per Revenue records no water body is existing in the above survey numbers and the said notification was published in the Extra-ordinary issue of the Telangana Gazette dated 27.10.2019.
- vii. The Letter of Metropolitan Commissioner, HMDA addressed to the Principal Secretary, MA&UD vide letter dated 06.01.2020 bearing Lr.No.5324/MP1/Plg./H/2008 intimating the publication of a public notice in two daily newspapers as per the provisions of the HMDA Act, 2008 and also communicated compliance of the same.
- viii. The village map of Puppalguda village furnished by the Officials of the of O/o District Collector, Ranga Reddy District in which there is no depiction or mention of lake or water body in the area in question.
- ix. List of Lakes/ water bodies identified in the HMDA area available in HMDA website wherein Narsingi Lake -2 is listed without survey number details, falling in Narsingi Village of Rajendranagar mandal, Ranga Reddy District, Latitude 17.40058 Longitude 78.35664 is mentioned at Sl.No.248 given a lake ID 2939 with a foot note saying "This lake is not recorded in the Revenue Records and also not existing on the field (as reported by the Collector)".
- x. Various notifications issued periodically by Lake Protection Committee HMDA notifying the lakes after survey and fixing of FTL boundaries along with maps showing FTL co-ordinates.

6. The Joint Inspection Committee has gone through all the documents and records. All the records and documents indicates that the lands in Sy.nos.271, 272, 272/1, 273, 273/1 and 274 in Puppalguda (V), Rajendranagar mandal, Ranga Reddy District are private patta lands and that there was no lake or water body existing in the said lands as per Revenue, Irrigation and HMDA, except for the HMDA Master plan.
7. A lake by name Narsingi Lake -2 supposed to be in Narsingi village, Rajendranagar Mandal, Ranga Reddy District is listed in the Lake list prepared by HMDA, ID number 2939, without any survey number details. However, the said Narsingi lake-2 is not figuring in any of the notified lakes lists.
8. Although the HMDA master plan map indicate presence of water in Sy. Nos.271, 272, 273, and 274 of Puppalguda village, no name is indicated for the same.
9. Neither Puppalguda nor Narsingi village maps or revenue records mention the existence of Narsingi lake-2. Lake Protection Committee and other State Government authorities could not explain as to how the name Narsingi Lake-2 has come up in the Lake List prepared by HMDA or the basis for its inclusion in the list.
10. In this regard the Joint Inspection Committee was informed by the state authorities that, even though the name of Narsingi lake-2 was included in the preliminary list of lakes to be surveyed and fix FTL boundaries, upon physical verification no water body found at the defined site and accordingly the foot note indicating the fact has been given. It was also informed that the list is only preliminary, prepared for the purpose of undertaking survey by the consultant and fix FTL boundaries and only those lakes where survey and fixation of FTL boundaries is complete, have been notified vide different notifications over a period of time, which are posted on-line for all public to see and be aware of.
11. It is submitted that the Joint Committee has inspected the area under question at Longitude 17°24'5.54"N and Latitude 78°21'22.85"E where the alleged dumping of construction waste is taking place. This location corresponded with Survey nos.272, 273 and 274 of Poppalaguda village. Upon physical inspection of the said area there was no lake or water body found in the said area and no dumping of demolition waste. Historically these lands were under paddy cultivation, which might have been stopped due to urbanization of surrounding areas.
12. It is submitted that a canal by name Bulkapur nala is seen flowing from west to east on north side of the site. The nala is found intact without any encroachments or dumping of debris. The Committee felt that the buffer zone along the nala should be demarcated and maintained as per G.O Ms no.168 dt.07-04-2012.

13. Presently the area in question is under development for building construction with cellars dug up for basements of the proposed building.

14. Further, in-terms of the Hon'ble Tribunals directions at para 13 of their orders dt.21-05-2020, it is submitted that the Committee has requested all concerned departments of the state government to provide information about the schemes if any launched by the state of Telangana for the purpose of protecting the water bodies in the state, including removal of encroachment, fixation of FTL and buffer zone, including this lake and making the water bodies free of pollution and encroachment.

15. For the above request of the Joint Inspection Committee, it has been informed that the State Government is already seized of the matter as they are dealing with numerous such cases where serious anomalies noticed between physical condition of lands, revenue, irrigation records and HMDA master plan showing water bodies and list of lakes for protection prepared by them previously. It was further informed that the Master Plan 2031 contained lot of factual errors, therefore the State Government is contemplating review of the lakes list by conducting fresh survey and rectify the List of Lakes to be protected and the HMDA master plan accordingly. As soon as the orders are issued the Joint Inspection Committee will be informed and file their response before the Tribunal in-terms of the Hon'ble Tribunal's orders at para 12 of the order dt.21-05-2020.

16. It is informed by the State Authorities that the Government of Telangana in its G.O Ms. No. 74 dt.24-04-2021, noting that discrepancies exists between various records issued orders appointing Nodal Officers stating that "*due to the discrepancies in the certification of FTL of maps of lakes/waterbodies/ tanks by the Irrigation Department and certification of correctness of survey numbers of corresponding lakes/ water bodies/ tanks by the revenue department the issue of final notification by the HMDA is getting delayed. Government accordingly hereby appoint Additional Collectors (local bodies) of Hyderabad, Rangareddy, Medchal-Malkajiri, Yadadri- Bhongiri, Medak, Sangareddy and Siddipet districts as Nodal Officers and entrusts the responsibility of field work of the Lake Protection Committee - showing the lakes to the consultants physically, resolving the discrepancies/errors in FTL maps of irrigation department and revenue statements and cadastral maps of revenue department, coordinating and attending meetings convened by HMDA at all stages till final notification. They must work with the HMDA and appointed consultant on all related works closely to complete the final notification process for all the identified lakes at the earliest.*"

17. As per the order of the State Government given in the said G.O.Ms.No.74 dt. 24-04-2021, the MC HMDA vide his letter D.O. Lr. No. 1466/HMDA/LPC/2021 dt.30-04-2021 addressed to all District Collector of Ranga Reddy District requesting him to review the pending cases, issue necessary instructions to the Additional Collectors (local bodies)/Nodal Officer to expedite the pending works, for issue of notifications for all lakes in his district, within HMDA area and intimate the contact details of the Additional Collectors (local bodies)/Nodal Officers for further coordination by HMDA in this regard.

18. It appraised that as on date the work is in progress across the State for resolving the discrepancies/errors in FTL maps of Irrigation department and revenue statements and cadastral maps of revenue department and complete the final notification process for all the identified lakes after proper survey.

19. Therefore, in view of the aforementioned facts/records and physical inspection, the Joint Inspection Committee finds no water body or any activity of dumping of demolition waste in the area in question and that the said area does not appear to have been a waterbody at any point of time earlier. In view of there being no water body and no dumping activity, its corresponding violations not found, hence there are no remedies suggested/implemented in the instant issue.

1.

Special Deputy Collector, Land Protection, Collectorate Rangareddy
(representing the District Collector, Rangareddy District)

2.

Scientist C, Member, Ministry of Environment Forests, and Climatechange
(MoEF&CC)

3.

Executive Engineer, Lakes Division, Hyderabad Metropolitan Development
Authority

4.

Director Planning-I/Hyderabad Metropolitan Development Authority

GOVERNMENT OF ANDHRA PRADESH
IRRIGATION & CAD DEPARTMENT

From
Sri J.Venkat Ram Reddy, B.E.,
Executive Engineer,
North Tanks Division,
Buddha Bhavanam,
1st Floor, M.G. Road,
SECUNDERABAD - 3.

To
The District Collector,
Ranga Reddy District,
Hyderabad.

Lr.No.DB/E.E/N.T.D/ 991

DATED: 24.05.2008.

Sir,

Sub:- NOC - Ranga Reddy District - Rajendra Nagar Mandal -
Poppalguda (V) in Sy.Nos.271 to 274 - Request for Issue of No
Objection Certificate (NOC) report called for - Submission of report
- Reg.

Ref:- 1. Dist. Collector, R.R.Dist. Lr.No.E1/2792/2008, Dt.06.05.2008.
2. Dy.EE, S.D No.1 of N.T.D Lr.No.D.EE/SD1/Assistant
Engineer/R'Nagar/343, Dt.23.05.2008.

I invite kind attention to the reference 1st cited above, where in the District
Collector, Ranga Reddy District has requested to submit detailed report in
respect of water body aspect in Sy.No.271 to 274 of Poppalguda Village,
Ranjendera Nagar Mandal.


In this connection, I have to submit that the Deputy Executive Engineer,
Sub-Division No.1 of this Division along with Mandal Surveyor of Rajendranagar
have been inspected the site in Sy.Nos.271 to 274 on 08.05.2008 and vide
reference 2nd cited, the Deputy Executive Engineer has reported that as per
physical verification at Sy.Nos.271 to 274 of Poppalguda Village, there are no
water body existing in the said Sy.Nos. Further the Deputy Executive Engineer
has reported that along the periphery of north of the said Sy.Nos. Bulkapur
(Firangi nala) nala is passing and at the south of the Sy. Nos. road and pipe line
is existing.

Further as verified from this division office records there is only one water
body by name "Bhagirathamma cheruvu", Poppalguda is existing in the village
and no other water bodies existing in the village. As seen from the village map
furnished by the Deputy Collector (Thasildar), Rajendra Nagar Mandal there are
no water bodies in the Sy.Nos.271 to 274.

In view of the above I have to report that there are no water bodies in
Sy.Nos.271 to 274 and also enclose here with village map duly showing the
Sy.Nos. 271 to 274 and Bulkapur nala (Firangi nala) for faovur of further
necessary action.

Enclosures: Village Map - 1 No.

Yours faithfully,


Executive Engineer, 24/5/08
North Tanks Division,
Hyderabad.
24/5

E1
h
24/5

Annexure-2

GOVERNMENT OF ANDHRA PRADESH
REVENUE DEPARTMENTOFFICE OF THE COLLECTOR,
RANGA REDDY DISTRICT.Lr.No.E1/2792 /2008Dated: 17-07-2008.

To

The Vice Chairman,
Hyderabad Urban Development Authority,
Hyderabad.

Sir,

Sub:- HUDA - R.R. Dist. - Rajendranagar Mandal - Puppalguda Village - General Modification to the Master Plan / Development Plan / ZDP in terms of notification - dt. 2-4-1999 - Issued by Government of A.P. in M.A. & U.D. Department - M/s. Bhargavi Constructions - Rep. by V. Ramchandra Rao & others - M/s. Demi Realtors, Represented by D.S. Karunakar Reddy & others - Certain clarification sought for - submitted - Regarding.

- Ref:- 1) Vice Chairman, HUDA, Lr.No. 5324/MP1/Plg./HUDA/2008,
Dated : 16-04-2008.
2) Vice Chairman, HUDA, Lr.No. 5325/MP1/Plg./HUDA/2008,
Dated : 16-04-2008.
3) D.C. & Tahsildar, Serilingampally Mandal, Lr.No.B/4967/08,
dt: 20-5-2008.
4) RDO, Chevella Division, Lr.No.D/1854/2008, dt: 21-5-2008.
5) E.E. North Tanks Division, Lr.No.DB/EE/NTD/991, dt: 24-5-2008.

I invite kind attention to the reference cited, and submit that, certain clarification was sought on the application of M/s. Bhargavi Constructions, Rep. by V. Ramchandra Rao & others, M/s. Demi Realtors, Represented by D.S. Karunakar Reddy & others, regarding Ownership / Title of the lands to an total extent of Ac. 26-35 gts, falling in Sy.No.271 to 274 of Puppalguda Village, Rajendranagar Mandal, R.R. District and whether any Water Bodies are existing in the said lands for change of land use from Recreational Zone to Multiple use Zone.

-2-

In this connection the matter has got been enquired through D.C. & Tahsildar, Rajendranagar Mandal, RDO, Chevella Division & E.E. North Tanks Division, Hyderabad, wherein the said officers have reported vide reference 3rd, 4th & 5th cited, that the land in Sy.Nos.271 to 274, total extent Ac. 26-35 gts of Poppalguda Village, Rajendranagar Mandal are Patta Lands and there are no water bodies are existing in the said Survey numbers as per revenue records.

Hence the same is submitted for favour of information.

Yours faithfully,

Joint Collector-I,
Ranga Reddy District.

// ATTESTED //
M. S. Rao
District Revenue Officer
Ranga Reddy District.

Copy submitted to Principal Secretary to Government M.A. & U.D. Department,
Government of A.P., Hyderabad for favour of information.
Copy to M/s. Bhargavi Constructions, Represented by V. Ramachandra Rao.
Copy to M/s. Demi Realtors, Represented by D.S. Karunakar Reddy & others.

Annexure-3



ఆంధ్ర ప్రదేశ్ రాజ పత్రము

THE ANDHRA PRADESH GAZETTE

PART-I EXTRAORDINARY
PUBLISHED BY AUTHORITY

No. 54]

HYDERABAD, THURSDAY, FEBRUARY 4, 2010.

NOTIFICATIONS BY GOVERNMENT

—x—

MUNICIPAL ADMINISTRATION & URBAN DEVELOPMENT DEPARTMENT

(1)

REVISED DRAFT VARIATION TO THE MASTER PLAN OF THE HYDERABAD METROPOLITAN DEVELOPMENT AUTHORITY FOR CHANGE OF LAND USE OF THE LAND FROM PARTLY WATER BODY USE AND PARTLY RECREATIONAL (GREEN BUFFER ZONE) USE TO MULTIPURPOSE USE IN POPPALGUDA (V), RAJENDRANAGAR (M), R.R. DISTRICT.

[Memo. No. 14566/I, /2008, Municipal Administration & urban Development, 1st February, 2010.]

Whereas, the Metropolitan Commissioner, Hyderabad Metropolitan Development Authority has sent proposals to the Government for Change of Land use from Recreational Use and Water body Use to Multipurpose Use Zone in Sy.Nos.271, 272, 272/1, 273, 273/1, 274 of Poppalguda (V), Rajendranagar (M), R.R. District to an extent of Acres 26.35 Gts and requested to consider the same. While sending the proposal he has informed that the above site is covered by the Master Plan of Hyderabad Outer Ring Road Growth Corridor approved by the Government in G.O.Ms. No. 470 M.A dt.09. 07.2008.

And whereas, he has further informed that the District Collector, R.R. District in his Letter No. E1/2792/2008, dated.17.07.2008 has reported that the matter has got been enquired through Deputy Collector & Tahsildar, Rajendranagar Mandal, Revenue Divisional Officer, Chevella Division and Executive Engineer, North Tanks Divisions, Hyderabad and the lands in Sy.Nos.271 to 274 are patta lands and there are no water bodies existing in the said Survey Numbers as per Revenue Records.

And whereas, the Government after careful examination of the matter, have proposed to consider the above change of land use by exercising the powers conferred under sub-section (1) of Section 15 of Hyderabad Metropolitan Development Authority Act, 2008 (Act No. 8 Of 2008).

Now, therefore, the following draft variation to the land use envisaged in the notified Master Plan for Hyderabad Outer Ring Road Growth Corridor, which is proposed in exercise of the powers conferred by sub-section (1) of Section 15 of Hyderabad Metropolitan Development Authority Act, 2008 (Act No. 8 Of 2008).

Accordingly a notice is hereby given that the draft variation will be taken into consideration after expiry of fifteen days from the date of publication of the notification in the Andhra Pradesh Gazette and that any objections or suggestions which may be received from any person with respect thereto before expiry of said period will be considered by the Government of Andhra Pradesh. Objections or suggestions should be addressed to the Principal Secretary to

[1]

G. 856.

2

ANDHRA PRADESH GAZETTE EXTRAORDINARY

[Part I

Government, Municipal Administration and Urban Development Department, Secretariat, Andhra Pradesh, Hyderabad -500 022.

DRAFT VARIATION

The site in Sy.Nos.271, 272, 272/1, 273, 273/1, 274 of Poppalguda (V), Rajendranagar (M), R.R. District to an extent of Acres 26.35 Gts, the boundaries of which are given in the schedule below, which is presently earmarked for Partly Water body use and Partly Recreational (green buffer zone) use in the notified Master Plan of Hyderabad Outer Ring Road Growth Corridor, is now proposed to be designated as Multipurpose Use zone, subject to the following conditions; namely: -

1. that the applicant shall pay development charges to Hyderabad Metropolitan Development Authority as per rules in force, before issue of final orders.
2. that the applicant shall pay balance processing fee to Hyderabad Metropolitan Development Authority before issue of final orders.
3. that the development charges are not paid within thirty days, the orders of change of land use will be withdrawn without any further notice.
4. that the applicants shall obtain prior permission from Hyderabad Metropolitan Development Authority before undertaking any development in the site under reference.
5. that the owners / applicants shall handover the areas affected under the notified roads to the local bodies at free of cost,
6. that the owners / applicants shall develop the roads free of cost as may be required by the local authority.
7. that the title and land ceiling aspects shall be scrupulously examined by the concerned authorities i.e., Urban Development Authorities / Municipal Corporations / Municipalities before issue of building permission / development permission, and it must be ensured that the best financial interests of the Government are preserved.
8. that the above change of land use is subject to the conditions that may be applicable under the Ceiling Act.
9. that the owners / applicants are solely responsible for any misrepresentation with regard to ownership / title, Land Ceiling Clearances etc and they will be responsible for any damage claimed by any one on account of change of land use proposed.
10. that the change of land use shall not be used as the proof of any title of the land.
11. that the Change of Land Use does not bar any public agency including Hyderabad Metropolitan Development Authority / Local Authority to acquire land for any public purpose as per Law.
12. that Special Development Regulations of ORR Growth Corridor Master Plan shall be applicable and no development permission within 100 feet from water pipe line.
13. the actual extent of land in each Survey Number shall be conferred by Hyderabad Metropolitan Development Authority before issue of confirmation orders. -

SCHEDULE OF BOUNDARIES

NORTH :	Sy. No. 276 of Poppalguda Village.
SOUTH :	Gandipet Water Pipe Line Road.
EAST :	Sy.Nos. 276 & 274 of Poppalguda Village.
WEST :	Sy.No 271 part of Poppalguda Village and Nala.

T.S. APPARAO,
Principal Secretary to Government.

—x—

Annexure-4

110

GOVERNMENT OF ANDHRA PRADESH
IRRIGATION & CAD DEPARTMENT

From
Sri.V.Ajay Kumar, B.Tech.,
Executive Engineer(FAC),
North Tanks Division,
1st Floor, Buddha Bhavan,
M.G.Road, Secunderabad.

To
The Metropolitan Commissioner,
HMDA,
Tarnaka,
Hyderabad.

Lr.No.EE/NTD/DB/DEE3/HD/2013/1281/1)26

Dt.06.08.2013.

Sir,

Sub: HMDA – Plg Dept – Change of land use from partly water body use in Sy.No.271,272,272/1,273,273/1 and 274 of Poppalaguda(V), Rajendranagar(M), R.R.District to an extent of Ac.26.35 Gts – Request for issue of NOC and latest report – Submission of latest report – Reg.

- Ref:-
1. Metropolitan Commissioner, HMDA
Lr.No.5324/MP1/Plg/HMDA/2008, Dt.11.01.2013.
 2. Application Dt.04.04.2008 of M/S Demi Realtors represented by Sri.D.S.Karunakar Reddy, Managing Director.
 3. Government D.O.Lr.No.14566/J1/2008, Dt.27.11.2012.
 4. Joint Collector, R.R.District Lr.No.E1/2792/2008, Dt.17.07.2008
 5. RDO., Chevella Lr.No.D/1854/2008, Dt.21.05.2008.
 6. T.O.Lr.No.DB/EE/NTD/911, Dt.24.05.2008
addressed to District Collector, R.R.District.
 7. T.O.Lr.No.EE/NTD/DB/DEE3/HD/2013/143, Dt.24.01.2013
addressed to Dy.Collector & Tahsildar, Rajendranagar(M).
 8. Superintending Engineer, HL&WBMC, Hyderabad
Inspection Note Dt.30.07.2013.
 - 9.D.E.E/SD3 Lr.No.DEE/SD3/NTD/2013/56/2, Dt.05.08.2013.

&&&

I invite kind attention to the reference 1st cited wherein the Metropolitan Commissioner, HMDA instructed to submit latest reports from the Irrigation Department for the site under reference in order to examine the above issue.

In view of the above, it is to submit that M/S Demi Realtors represented by Sri.D.S.Karunakar Reddy, Managing Director seeking change of land use from partly water body use and partly recreation (Green buffer zone) use to multipurpose use in Sy.No.271 to 274 of Poppalaguda(V), Rajendranagar(M), R.R.District to an extent of Ac.26-35 Gts vide reference 2nd cited.

The Government in its letter directed the Metropolitan Commissioner, HMDA to obtain latest report from Revenue and Irrigation Departments vide reference 3rd cited vide Annexure - I

In this connection, a letter has been addressed to the Deputy Collector & Tahsildar, Rajendranagar(M) for attending joint inspection on 02.02.2013 vide reference 7th cited vide Annexure - II

The Deputy Executive Engineer has inspected the site on 31.5.2013 along with the concerned A.E. and Mandal surveyor and verified the said site and reported the following observations,

1. There is a Bulakpur nala (disused nala) which is flowing from the western side of the site and passing along the northern boundary of the site.
2. There is a BT road on the southern side of the existing survey numbers with Gandipet water conduit line and Manjeera Water pipe line on either side of it.
3. There is outer ring road and service road on the western side of said survey numbers.
4. The disused nala which is flowing from the west side of the site was disturbed due to the construction of the ORR and service road. A culvert was constructed, but the continuity of the nala is not maintained due to which the water is not flowing into the nala instead, it is flowing into the said site and stagnating in the low lying area of the site.

The Superintending Engineer, has inspected the site in Sy no.s 271 to 274 on 30.7.2013 and issued inspection notes and observed that Survey of India Map shows an indication of existence of water body in the said land without exhibiting the water colour in it. It was further reiterated that the low ground slushy in condition in the said site might be due to the diversion of the water into the said site from the Bulkapur nala (disused canal), whose continuity was disturbed at the time of construction of ORR and service road without connecting the Bulkapur nala, owing to which water is stagnating in the said site.

Further, I am to submit that this office vide reference 6th cited (vide Annexure – III) submitted a detailed report to the District Collector, R.R.District wherein it was stated that the Deputy Executive Engineer, Sub Division No.1 of this division along with Mandal Surveyor of Rajendranagar(M) have inspected the site in Sy.Nos.271 to 274 on 08.05.2008 and reported that as per physical verification at Sy.Nos.271 to 274 of Poppalaguda(V), there are no water bodies existing in the said survey numbers. Further, the Deputy Executive Engineer has reported that along the periphery of north of the said survey numbers Bulkapur nala is passing and at the south of the survey numbers road and pipe line is existing.

Further, It is to submit that, the Joint Collector – I, R.R.District in his letter vide reference 4th cited (vide Annexure – IV) stated that the land in Sy.Nos.271 to 274 total extent Ac.26-35 Gts of Poppalaguda(V), Rajendranagar(M), R.R.District are patta lands and that there are no water bodies existing in the said survey number as per revenue records.

The Special Grade Deputy Collector and Revenue Division Officer, Chevella Division in his letter vide reference 5th cited (vide Annexure – V) stated that the land bearing Sy.Nos.271 to 274 as per pahani of Poppalaguda(V) for the year 2004-05 recorded as patta lands, and that there are no endowment lands. There are no tanks or structures in the above lands and there are no Inam lands.

Based on the strength of the inspection notes of the Superintending Enginee, HL & WBM Circle, Hyderabad, the reports of the Joint Collector , RR District vide reference 4th cited, the report of the Special Deputy Collector & RDO Chevella vide reference 5th cited and in continuation of the report of this office submitted vide reference 6th cited, it is reported that the nala course shall be maintained as green buffer zone and no building activity other than recreation use shall be carried out within 9 m from the defined boundary of the nala duly following the G.O.Ms. no. 168 dt 7.4.2012 scrupulously along the northern periphery of the site and further buffer from the conduit shall be maintained as per G.O.Ms. no. 111 dt 8.3.1996 along the southern periphery of the site. (Sketch vide Annexure – VI)

An undertaking on Rs 100/- non judicial stamp paper duly specifying the conditions to be followed/accepted by the applicant Sri D S Karunakar Reddy Managing Director to this effect has been obtained from the applicant and a copy of the same is herewith appended vide Annexure - VII)

This is submitted for favour of kind information and for taking further necessary action in the matter

Encl:- 1 Annexures - I to VII

Yours faithfully,

(Sd/-) Sri D S Karunakar
6/8/13

Executive Engineer,
North Tanks Division,
Hyderabad

1. Copy submitted to the Superintending Engineer, HL&WBM Circle, Hyderabad with reference to his inspection note dt.:30.07.2013.
- ✓ 2. Copy to M/S Demi Realtors represented by Sri.D.S.Karunakar Reddy, Managing Director with reference to his application Dt.04.04.2008.
3. Copy to the Deputy Executive Engineer, Sub- division no. 3 for information.

GOVERNMENT OF TELANGANA
ABSTRACT

Municipal Administration & Urban Development Department – TSIIIC Inclusion of M/s. Phoenix IT Park / SEZs located in Gachibowli, Narsingi & Puppalaguda Villages in Gachibowli IALA and Puppalaguda IALA – Notification – Orders Issued.

MUNICIPAL ADMINISTRATION & URBAN DEVELOPMENT (Plg.III) DEPARTMENT

G.O.Ms.No.240,

Dated: 05.09.2019
Read the following: -

1. G.O. Ms. No. 196, MA & UD (I2) Department, dated 21-07-2017.
2. G.O.Ms.No.20, MAUD(Plg.I-2) Department, Dated: 17.04.2018.
3. G.O.Ms.No.29, PR&RD Dept., Dated: 01.06.2018
4. From VC&MD, TSIIIC, Lr.No.101675/TSIIIC/LAC/Inclusion of adjacent lands/2017, Dated: 15.07.2019.

<<>><<>>

ORDER: -

In the letter 4th read above the Vice Chairman & Managing Director, Telangana State Industrial Infrastructure Corporation (TSIIIC) has stated that Industrial Area Local Authority (IALA) Gachibowli has been notified as IALA vide G.O.Ms.No.196, Dated: 21.07.2017 of MA & UD Dept., to exercise powers of local body under the provisions of Article 243-Q of Constitution of India and in supersession of IALA notifications issued earlier under Greater Hyderabad Municipal Corporation Act, 1955 and Municipalities Act 1965. Further stated that some part of Puppalaguda has also been notified as IALA vide G.O.Ms.No.20, dt. 17.04.2018 & G.O.Ms.No.29, Dated: 01.06.2018 of PR&RD Dept., to exercise powers of local body under the Telangana Panchayat Raj Act, 2018 and stated that the surrounding area has now become part of Narsingi Municipality.

2. The Vice Chairman & Managing Director, TSIIIC has also stated that M/s Phoenix Group have represented to include their lands located in Sy.Nos.37(p), 40(P) 45(P) 47 (P) of Gachibowli (V), Serilingampally (M), Sy.No.186 of Narsingi (V) Gandipet (M) Ranga Reddy Dist., and Sy.No.271,272, 272/1, 273, 273/1, 274 of Puppalaguda (V), Gandipet (M), Ranga Reddy Dist., in Gachibowli IALA and Puppalaguda IALA for developing IT Parks / SEZs / IT / ITES office spaces as the said lands are adjacent to Gachibowli IALA and Puppalaguda IALA (Industrial Townships).

3. In the circumstances read above, Government after careful examination of the matter have considered the request of the Vice Chairman & Managing Director, TSIIIC and accordingly the following notification is issued and same shall be published in the Extra-ordinary issue of the Telangana Gazette, dated 06.09.2019.

NOTIFICATION

In exercise of the powers conferred under the provisions of Article 243-Q of Constitution of India, Governor of Telangana hereby notify the following (2) IT Parks as Industrial Townships and include the same in the adjoining Industrial Townships (as indicated in Col. 6) which were under notified as Industrial Townships in G.O.Ms.No.196, MA dt. 21.7.2017 and G.O.Ms.No.20, MA Dated: 17.04.2018 and G.O.Ms.No.29, PR&RD Dated: 01.06.2018 and also subsequently amended from time to time.

Sl. No.	Name of the IT Park	Details of Village, Mandal and District	Sy.No.	Extent in (Acres – Gts)	Name of the adjoining notified industrial Townships (IALA)
1	2	3	4	5	6
1	IT park /SEZ by Phoenix Group	Gachibowli (V) Serilingampally Ranga Reddy District	37(p), 40(P) 45(P) 47 (P)	AC 1-35 Gt AC 8-19 Gt Ac14-14.45 gt	Gachibowli

....2

:: 2 ::

2	IT park/SEZ by Phoenix Group	Narsingi (V) Gandipet (M) Ranga Reddy Dist.,	186	Ac.1-05 Gt	Puppalaguda
		Puppalaguda (V), Gandipet (M) Ranga Reddy Dist.,	271 272 272/1 273 273/1 274	Ac 0-21.6 Gt Ac 0-18 Gt Ac 6-39 Gt Ac 8-38 Gt Ac 9-17 Gt Ac 0-22 Gt	


(BY ORDER AND IN THE NAME OF THE GOVERNOR OF TELANGANA)

ARVIND KUMAR
PRINCIPAL SECRETARY TO GOVERNMENT

To
 The Commissioner of Printing, Stationery & Stores Purchase, Hyderabad.
 The Vice Chairman & Managing Director, Telangana State Industrial Infrastructure Corporation Limited.
 The Metropolitan Commissioner,
 Hyderabad Metropolitan Development Authority, Hyderabad.
 The Director of Municipal Administration, Hyderabad
 The Director Town & Country Planning, Hyderabad
 The Commissioner, Greater Hyderabad Municipal Corporation, Hyderabad
 The Managing Director,
 Hyderabad Metropolitan Water Supply & Sewerage Board
 The Transco /Genco/ Central Power Distribution Company Limited.
 The Industries & Commerce Department, Telangana Secretariat.
 The Panchayat Raj & Rural Development Department, Telangana Secretariat.
 The Energy Department, Telangana Secretariat.
 The Member Secretary, Telangana State Pollution Control Board.
 The Home Department, Telangana Secretariat.
 The Director General, Fire Services, Telangana.
 The Law Department, Telangana Secretariat.
 The Principal Secretary to Governor, Telangana State.

Copy to: -
 The PS to Principal Secretary to C.M.
 The P.S. to Chief Secretary to Govt.
 The OSD to Minister (MA).
 The PS to Prl. Secretary to Govt., MA&UD Department.
 SF /SC.

//FORWARDED ::BY:: ORDER//


SECTION OFFICER

GOVERNMENT OF TELANGANA
ABSTRACT

MA & UD Department - Hyderabad Metropolitan Development Authority -Change of land use of the land from Partly Water body use and Partly Recreational (green buffer zone) use to Multipurpose use in Sy.Nos.271, 272, 272/1, 273, 273/1, 274 of Poppalguda (V), Rajendranagar (M), R.R.District to an extent of Acres 26.35 Gts – Confirmation of Draft variation - Notification - Issued.

MUNICIPAL ADMINISTRATION & URBAN DEVELOPMENT (Plg.I(1)) DEPARTMENTG.O.Ms.No.260Dated:26.10.2019.Read the following:-

1. From the MC.HMDA Lr. No.5324/MP1/ Plg/H/ 2008, dated: 28.08.2008.
2. Lr. No. E1/2792/2008, dated: 17.7.2008 of Jt. Collector, RR Dist.
3. Minutes of the Change of Land Use Committee meeting held on 30.8.2008
4. Government Memo No. 14566/11/2008, dated: 30.08.2008
5. Government Is No 14566/11/2008, dated: 26.11.2008.
6. From the MC.HMDA Lr. No.5324/MP1/ Plg/HMDA/2008, dt: 27.10.2009.
7. Government Memo No. 14566/11/2008, dated: 1.2.2010
8. Lr. No. EE/NTD/DB/DEE3/HD/2013/1281/1/26, dt: 6.8.2013 of EE, Irrigation,
9. Govt. Lr No.14566/Plg.I(1)/2008, dated:30.07.2019
10. From the MC.HMDA Lr. No.5324/MP1/Plg/H/2008, dated: 05.10.2019.

<<<>>>

ORDER

The draft variation to the land use envisaged in the Master Plan of Hyderabad Outer Ring Road Growth Corridor approved by the Government in G.O.Ms No.470-MA dt.09.07.2008, issued in Government Memo, 7th read above, was published in the extraordinary issue of the Telangana Gazette dated: 04.02.2010. Objections or suggestions received from the public within the stipulated period have been examined and disposed off. It is reported by the Metropolitan Commissioner, Hyderabad Metropolitan Development Authority, Hyderabad that the applicant has paid an amount of Rs.2,17,51,550/- (Rupees Two Crores Seventeen Lakhs Fifty one Thousand Five Hundred and Fifty only) [i.e., Total paid Rs.2,18,31,550/- through Ch. No. 17863 dt: 05.09.2019 - Rs.80,000/- Processing charges} towards conversion charges. Hence, the draft variation is confirmed.

2. The following notification shall be published in the next issue of Extra-ordinary Telangana Gazette.

3. The Metropolitan Commissioner, Hyderabad Metropolitan Development Authority, Hyderabad shall publish a notice in newspapers as specified in sub-section (4) of Section 15 of HMDA Act, 2008 on or before the date of Gazette Notification and furnish the copies of same to the Government.

NOTIFICATION

In exercise of the powers conferred by sub-section (1) of section 15 of Hyderabad Metropolitan Development Authority Act, 2008 (Act No. 8 of 2008), the Government hereby makes the following variation to the land use envisaged in the in the Master Plan of Hyderabad Outer Ring Road Growth Corridor approved by the Government in G.O.Ms No.470 MA dt.09.07.2008, as required by sub-section (1) of the said section.

VARIATION

The site in Sy.Nos. 271, 272, 272/1, 273, 273/1, 274 of Poppalguda (V) Rajendranagar (M), R.R District to an extent of Acres 26.35 Gts, the boundaries of which are given in the schedule below, which is presently earmarked for Partly Water body use and Partly Recreational (green buffer zone) use in the notified Master Plan of Hyderabad Outer Ring Road Growth Corridor approved by the Government in G.O. Ms No. 470 MA dt.09.07.2008, is now designated as Multipurpose Use zone since as per the remarks of Joint Collector & EE Irrigation the above Sy Nos are patta lands and as per Revenue records there is no waterbody in the above survey numbers, subject to the following conditions: namely

Contd...2

:: 2 ::

1. that the applicant shall obtain prior permission from Hyderabad Metropolitan Development Authority before undertaking any development in the site under reference.
2. that the owners / applicants shall handover the areas affected under the notified roads to the local bodies at free of cost.
3. that the owners / applicants shall develop the roads free of cost as may be required by the local authority.
4. that the title and land ceiling aspects shall be scrupulously examined by the concerned authorities i e . Urban Development Authorities / Municipal Corporations / Municipalities before issue of building permission / development permission, and it must be ensured that the best financial interests of the Government are preserved.
5. that the above change of land use is subject to the conditions that may be applicable under the Ceiling Act.
6. that the owners / applicants are solely responsible for any misrepresentation with regard to ownership / title, Land Ceiling Clearances etc., and they will be responsible for any damage claimed by any one on account of change of land use proposed.
7. that the change of land use shall not be used as the proof of any title of the land.
8. that the Change of Land Use does not bar any public agency including Hyderabad Metropolitan Development Authority / Local Authority to acquire land for any public purpose as per Law.
9. that Special Development Regulations of ORR Growth Corridor Master Plan shall be applicable and no development permission within 100 feet from water pipe line.
10. the actual extent of land in each Survey Number shall be conferred by Hyderabad Metropolitan Development Authority before issue of confirmation orders.

SCHEDULE OF BOUNDARIES

NORTH	...	Sy. No. 276 of Poppalguda Village
SOUTH	...	Gandipet Water Pipe Line Road.
EAST	...	Sy.Nos. 276 & 274 of Poppalguda Village.
WEST	...	Sy. No 271 part of Poppalguda Village and Nala.

(BY ORDER AND IN THE NAME OF THE GOVERNOR OF TELANGANA)

ARVIND KUMAR
PRINCIPAL SECRETARY TO GOVERNMENT

To

The Commissioner of Printing, Stationery & Stores Purchase, Hyderabad.
The Metropolitan Commissioner,
Hyderabad Metropolitan Development Authority, Hyderabad.
The Commissioner, Greater Hyderabad Municipal Corporation, Hyderabad

Copy to:

The individual through the Metropolitan Commissioner, Hyderabad
Metropolitan Development Authority, Hyderabad.
The Special Officer and Competent Authority,
Urban Land Ceiling, Hyderabad. (in name cover)
The District Collector, Ranga Reddy District.
Sf /Sc.

//FORWARDED BY ORDER//


SECTION OFFICER



hmda - Hyderabad Metropolitan Development Authority
 Administrative Block, District Commercial Complex, Tarnaka, Hyderabad.

Lr. No. 5324/11/P/Plg./H/2008

Dated: 06.01.2020

To
 The Principal Secretary to Government,
 MA & UD Department,
 Telangana Secretariat,
 Hyderabad

Sir,

Sub: HMDA - Plg Dept - Change of land use from partly water body use and partly Recreational (Green buffer zone) use to Multipurpose use in Sy. Nos. 271, 272, 272/1, 273, 273/1, 274 of Poppalguda (V), Rajendranagar (M), Ranga Reddy District to an extent of Ac. 28-35 Gts - G.O. published - Information furnished - Reg.

- Ref: 1) Application dt: 04.04.2008 received from M/s. Demi Realtors. Rep: by Sri Karunakar Reddy, M.D.
 2) T/o letter dt: 28.08.2008 addressed to the Government.
 3) Govt. Memo No. 14566/11/2008 dt: 30.08.2008 & 01.02.2010.
 4) Public Notice published in Indian Express & Andhra Bhoomi on 27.09.2008.
 5) Govt. Lr. No. 14566/11/2008 dt: 20.06.2011.
 6) T/o letter dt: 19.01.2012 addressed to the Government.
 7) Letters dt: 02.08.2019 received from Sri D.S. Karunakar Reddy.
 8) Govt. Lr. No. 14566/Plg./11/2008 dt: 21.08.2019.
 9) T/o letter dt: 29.08.2019 addressed to the applicant.
 10) Applicant letter dt: 05/09.2019 along with challan.
 11) T/o letter dt: 05.10.2019 addressed to the Government.
 12) G.O. Ms. No. 260 dt: 26.10.2019.
 13) Public Notice Published in Indian Express & Andhra Bhoomi on 04.11.2019 (Hyderabad Edition).

Kind attention of the Government is invited to the subject and references cited.

Bhoomi on 04.11.2019 (Both in Hyderabad Edition) (after issue of G.O.) as specified in Sub-Section (4) of Section 15 of HMDA Act, 2008. As per instructions in the G.O. copies of public notice issued in the above Newspapers are enclosed herewith for information.

Further, it is also informed that after incorporating the above OLU for the site under reference the file will be closed as no further action is required.

Encl: As above.

Yours faithfully,

Sd/-
 For Metropolitan Commissioner,
 HMDA.

(11.c.15.01)

Admn. Officer, HMDA

ప్రధమ సర్వే 1926, రెండవ సర్వే 1938, మూడవ సర్వే 1952, నాల్గవ సర్వే 1976

వివరము	తీర్మానము	లక్షణము
నది	==	==
బండరాం	---	---
కాలువ	- - - -	- - - -
నది, వనంజు	~~~~~	~~~~~
చెరువు	~~~~~	~~~~~
గ్రామము	□	□
నామమాత్రము	○	○
విద్యుత్	—●—	—●—
రైల్వే	—■—	—■—
వీధి	—	—
వ్యవసాయ	—	—

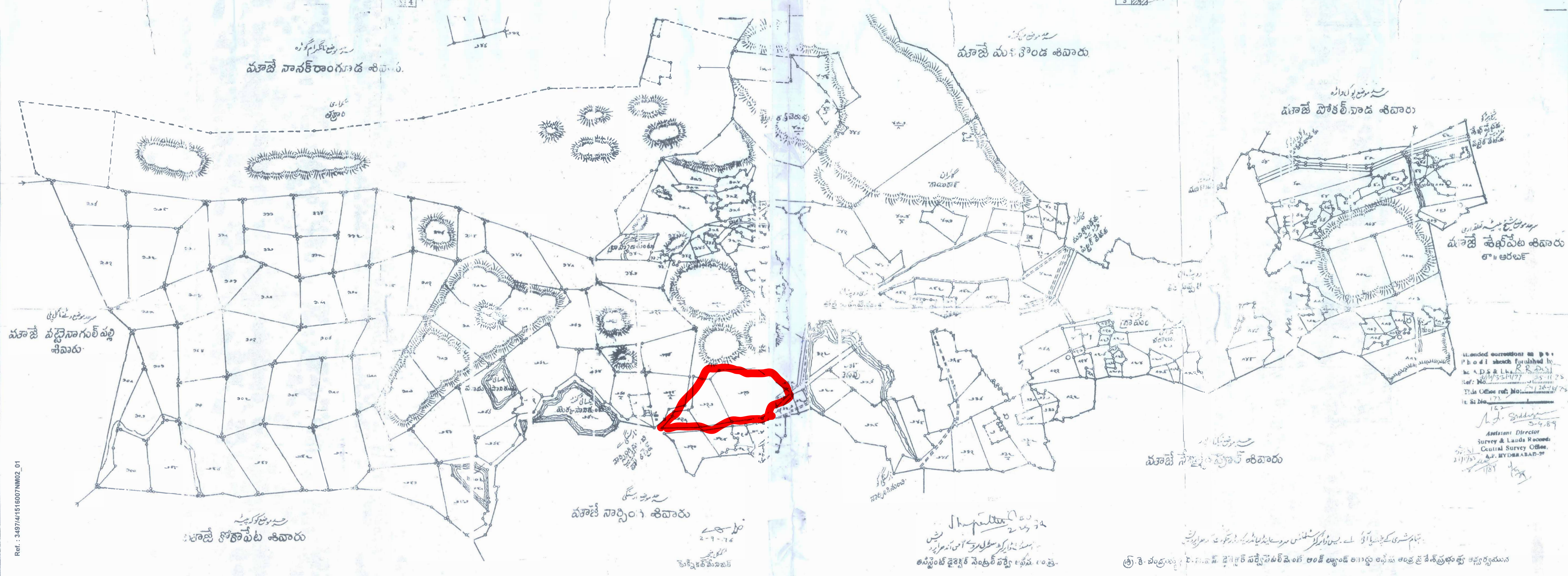


وضع پیمانہ
تاسیس کے لئے
پلان

మాజీ పుష్పాల్ గూడ
త్రాలూకా గర్బ
పట్టణం
జిల్లా పుడారాజుపాడు
నల్గొండ జిల్లా

DEPARTMENT OF SURVEY & LAND RECORDS
CENTRAL SURVEY OFFICE
Survey Division, Hyderabad, Hyd-29.
 1) File No. 104 of 1976
 2) Addendum No. 1 of 1976
 3) Sheet of Village Map, AD-104
 4) Date of Issue: 10-3-1976

Asstt. Director of Survey
Central Survey Office
Survey Division, Hyderabad



Asstt. Director of Survey
Central Survey Office
Survey Division, Hyderabad

Asstt. Director
Survey & Land Records
Central Survey Office
A.P. HYDRABAD-29

REGION

Cyberabad

The Mapredt 24.0000 Meter plan Road
 as per National MR-2031 vide G.O.Ms No 33
 MARD No: 24-01-2013 passing through
 Sy No 298 (299) of Puppalaguda (V) and passing
 through Sy No. 105, 104, 102, 101, 109, 110 & 113
 of Kotaped (V) is now Realigned through
 the Sy No. 298 & 299 of Puppalaguda (V) and
 passing through Sy No. 105, 104, 102, 101, 109, 110 &
 113 of Kotaped (V) from A-B, B-C, C-D
 and designated as 30.0000 Road as
 per G.O.Ms No 192 MARD No: 13-02-2017.



→ INCORPORATION C/O IN SY NO: 271, 272, 273, 274
 272, 274 OF PUPPALAGUDA (V), GANDIPET (M) FROM
 WATER BODY & OPEN SPACE TO MULTI PURPOSE
 USE AS PER G.O.MS NO 260 MARD
 Dt: 26/10/2019.

→ Incorporation of land use as Residential
 Use instead of waterbody as per Government
 Order issued in Memo. No. 14457 Rg 1,
 Dt. 31.5.2019 and now order of R. No. 14457
 issued in file No. 318 (Part) / Rg 1 / Dt. 26/10/2019
 for Sy. No 285 of Puppalaguda (V)
 Rajendranagar (M).

→ A-B: THE PROPOSED 30.00 ROAD PASSING
 THROUGH SY. NO: 115 & 116 OF MANCHIREVULU (M)
 SY. NO: 126 OF NARSINGI (M) PASSING OVER
 MOOVYARI OLD TEMPLE IS NOW DELETED.

C-D: THE DELETED A-B (PROP 30.00
 WIDE ROAD) IS RE-ALIGNED ALONG
 THE EXISTING 18.00 M 19.00 M WIDE
 ROAD PASSING THROUGH SY. NO: 126, 127
 129 OF NARSINGI (M) AS PER G.O.
 MS No: 181 MARD No: 10/11/2018.

A-D: THE PROP. 30.00 ROAD (DELETED) PASSING
 THROUGH SY. NO: 135, 237, 238, 244, 246, 249,
 268, 269, 271, 272, 273 & 274 OF MANCHIREVULU (M)
 RAJENDRANAGAR (M) IS NOW DELETED AS
 PER G.O.MS NO: 237 MARD No: 01/04/2017.

		MANDAL WISE / DISTRICT WISE ABSTRACT OF LAKES IDENTIFIED IN HMDA AREA	
Sl.No	Name of Mandal	No of Water Bodies	
		Inside ORR	Out side ORR
			Total
Hyderabad			
1	Ameerpet	1	0
2	Bahadurpura	1	0
3	Bandlaguda	2	0
4	Golconda	3	0
5	Khairtabad	1	0
6	Marredpally	1	0
7	Saidabad	1	0
8	Shaikpet	11	0
9	Thirumalgiri	2	0
Total		23	0
Mahabooob Nagar			
1	Farooqnagar	0	38
2	Kothur	0	95
Total		0	133
Medak			
1	Hatnoor	0	109
2	Jinnaram	11	169
3	Mulugu	0	139
4	Narsapur	0	160

Sl.No	Name of Mandal	No of Water Bodies		
		Inside ORR	Out side ORR	Total
9	Manchal	0	4	4
10	Medchal	20	104	124
11	Moinabad	0	20	20
12	Qutubullapur	63	14	77
13	Rajendranagar	33	13	46
14	Sarooranagar	60	0	60
15	Serilingmapally	60	0	60
16	Shahabad	0	63	63
17	Shamirpet	19	119	138
18	Shamshabad	15	56	71
19	Shankerpally	0	10	10
20	Uppal	16	0	16
21	Yacharam	0	13	13
Total		388	773	1161
Grand Total		455	2402	2857

S. No.	Lake ID	Lake Name	Sy.No	Village	Mandal	Dist. ct	Latitude	Longitude	Jurisdiction
38	2637	Sagar Kunta		GHATKEAR	Ghatkear	RANG.,REDDY	17.44258	78.59317	HMDA
39	2638	Pochamma		CHENGICHERLA	Ghatkear	RANG.,REDDY	17.42999	78.51928	HMDA
40	2639 **	Narapally Kunta		CHENGICHERLA	Ghatkear	RANG.,REDDY	17.43027	78.52114	HMDA
41	2640 **	Judar Cheruvu		Cherlapally	Ghatkear	RANG.,REDDY	17.28.41.48	78.35.27.93	GHMC
42	4600	Langerhouse Tank		Golkonda	Golkonda	HYDERABAD	17.22.764	78. 24.824	GHMC
43	4601	Katora House Lake		Golkonda	Golkonda	HYDERABAD	17.38778	78.40283	GHMC
44	4602	Golkonda - Pond		Golkonda	Golkonda	HYDERABAD	17.39167	78.39472	GHMC
45	1962	Chinna Cheruvu		UPPAGUDA	Hayathnagar	RANG.,REDDY	17.31337	78.55633	HMDA
46	1965	Antanasani Kunta		PASUMAMLA	Hayathnagar	RANG.,REDDY	17.34991	78.57466	HMDA
47	1966	Polkam Kunta		THORUR	Hayathnagar	RANG.,REDDY	17.2875	78.51556	HMDA
48	1967	Turka Yamjal_2	477,476,475,479p,480 p,481p,470p,467p,466	Turka Yamjal	Hayathnagar	RANG.,REDDY			HADA
	1968	Turka Yamjal_3	137p,117 p,136,70, 71, 72, 73p, 75, 76p, 67p, 65p, 60p, 58p, 59p, 139p, 140, 138p, 141p, 142p, 144 to	Turka Yamjal	Hayathnagar	RANG.,REDDY			HADA
49									
50	1969	Muthyal Kunta	515,514p,520p,518,51 9p,517p,516p,561p,56	Turka Yamjal	Hayathnagar	RANG.,REDDY			HADA
51	1970	Waterbody	618	Turka Yamjal	Hayathnagar	RANG.,REDDY			HADA
52	1971	Kunta	93	Turka Yamjal	Hayathnagar	RANG.,REDDY			HADA
53	1972	Kunta	8p, 9, 10p, 56p, 57p,	Mannegeuda	Hayathnagar	RANG.,REDDY			HADA
54	1973	Kunta	15	Mannegeuda	Hayathnagar	RANG.,REDDY			HADA
55	1974	Pasumamla		PASUMAMLA	Hayathnagar	RANG.,REDDY	17.35338	78.55236	HMDA
56	1975	Pedda amberpet		PEDDA AMBERPET	Hayathnagar	RANG.,REDDY	17.30748	78.53359	HMDA
57	1976	Katha Cheruvu		KOHEDA	Hayathnagar	RANG.,REDDY	17.29143	78.6339	HMDA
58	1977	Nakkala Kunta		CUTBULLAPUR	Hayathnagar	RANG.,REDDY	17.37772	78.54796	HMDA
59	1978	Mangal Kunta		THORUR	Hayathnagar	RANG.,REDDY	17.29167	78.62083	HMDA
60	1979	Thorur Lake		THORUR	Hayathnagar	RANG.,REDDY	17.2861	78.51275	HMDA
61	1980	Kunta		TATTANNIRAM	Hayathnagar	RANG.,REDDY	17.36555	78.60507	HMDA
62	1981	Annamam Cheruvu		TATTANNIRAM	Hayathnagar	RANG.,REDDY	17.36048	78.59817	HMDA
63	1982	Karkhana Kunta		KUNTLOOR	Hayathnagar	RANG.,REDDY	17.32675	78.6357	HMDA
64	1983	Mayri Katear Lake		KALVANCHA	Hayathnagar	RANG.,REDDY	17.32687	78.62743	HMDA
65	1984	Kuntloor lake		KUNTLOOR	Hayathnagar	RANG.,REDDY	17.34355	78.62324	HMDA
66	1985	Jilaverkhan		Injapur	Hayathnagar	RANG.,REDDY	17.18.284	78.35.853	HMDA
67	1986	Kamru		Annagall Hayath	Hayathnagar	RANG.,REDDY	17.39.394	78.35.717	HMDA
68	1987	Bathula Cheruvu		Annagall	Hayathnagar	RANG.,REDDY	17.39.033	78.36.095	HMDA
69	1988	Kuntur Cheruvu		Kuntur	Hayathnagar	RANG.,REDDY	17.30.778	78.37.285	HMDA
70	1989	Maripally Kunta		Maripally	Hayathnagar	RANG.,REDDY	17.22.673	78.36.357	HMDA
71	1960	Kapral Cheruvu		Sahabnagar	Hayathnagar	RANG.,REDDY	17.19.009	78.34.214	HMDA
72	1961	Brahmanpally		Toroor	Hayathnagar	RANG.,REDDY	17.15.975	78.36.777	HMDA
73	1963	Bathukamma Kunta		Sahabnagar	Hayathnagar	RANG.,REDDY	17.19.570	78.34.476	HMDA

* This lake is recorded in the Revenue Records but not existing on the field (as reported by the Collector)

** This lake is not recorded in the Revenue Records and also not existing on the field (as reported by the Collector)

S.No.	Lake ID	Lake Name	Sv.No	Village	Mandal	Dist ct	Latitude	Longitude	Jurisdiction
115	4704	Mysamma Kunta		Kovkur	Malkajgiri	RANG. REDDY	17°32.094	78° 32.566	GHWC
116	4705	Bison Kunta		Kovkur	Malkajgiri	RANG. REDDY	17°31.699	78° 32.686	GHWC
117	4706	Mothkula Kunta		Machaboilaram	Malkajgiri	RANG. REDDY	17°30.986	78° 30.388	GHWC
118	4707	Kotha Chervu		Alwal	Malkajgiri	RANG. REDDY	17°30.347	78° 30.689	GHWC
119	4708	Chinnarvan		Alwal	Malkajgiri	RANG. REDDY	17°30.090	78° 30.359	GHWC
120	4714	Mannevari Kunta		Machaboilaram	Malkajgiri	RANG. REDDY	17°31.951	78° 30.720	GHWC
121	4715	Gopal Tank		LOTUKUNTA	Malkajgiri	RANG. REDDY	17°49.932	78° 52.408	GHWC
122	4500	Etra Kunta		Lalaguda	Marredpally	HYDERABAD	17°26.027	78° 33.024	GHWC
123	1700/14	Kornati Kunta		Arkal Kunta	Mechhal	RANG. REDDY	17°35.189	78° 30.954	HMDA
124	1700/15	Pedda Chervu		Athveilli	Mechhal	RANG. REDDY	17°39.191	78° 29.377	HMDA
125	1700/16	Buduma Chervu		Athveilli	Mechhal	RANG. REDDY	17°39.130	78° 29.231	HMDA
126	1700/17	Bommal Chervu		Gowdavalli	Mechhal	RANG. REDDY	17°36.206	78° 28.050	HMDA
127	1700/18	Elevu Chervu		Gowdavalli	Mechhal	RANG. REDDY	17°36.647	78° 27.966	HMDA
128	1700/19	Marrl Kunta		Kandla Kunta	Mechhal	RANG. REDDY	17°35.690	78° 28.390	HMDA
129	1700/20	Polamma Kunta		Kandla Kunta	Mechhal	RANG. REDDY	17°35.659	78° 29.217	HMDA
130	1700/21	Mechhal Chervu		Mechhal	Mechhal	RANG. REDDY	17°37.101	78° 29.091	HMDA
131	1700/22	Dodoni Kunta		Gundla Pochampally	Mechhal	RANG. REDDY	17°34.446	78° 27.958	HMDA
132	1700/23	Shokaya Kunta		Gundla Pochampally	Mechhal	RANG. REDDY	17°34.241	78° 28.217	HMDA
133	1700/24	Narayana Chervu		Gundla Pochampally	Mechhal	RANG. REDDY	17°34.138	78° 29.054	HMDA
134	1700/25	Neela Chervu		Gundla Pochampally	Mechhal	RANG. REDDY	17°33.862	78° 28.461	HMDA
135	1700/26	Gundla Kunta		Gundla Pochampally	Mechhal	RANG. REDDY	17°33.375	78° 28.761	HMDA
136	1700/27	Kornati Kunta		Mysammaguda	Mechhal	RANG. REDDY	17°33.927	78° 26.785	HMDA
137	1700/28	Narlegoni Kunta		Gundla Pochampally	Mechhal	RANG. REDDY	17°34.446	78° 28.032	GHMC/HMDA
138	1700/29	Kotha Chervu		Mysammaguda	Mechhal	RANG. REDDY	17°33.928	78° 26.994	GHMC/HMDA
139	1700/30	Golloni Kunta		Mysammaguda	Mechhal	RANG. REDDY	17°33.857	78° 27.397	GHMC/HMDA
140	1700/31	Kotha Chervu		Mysammaguda	Mechhal	RANG. REDDY	17°28.358	78° 19.013	HMDA
141	1700/32	NALSAR Chervu		GOSALGUDA	Mechhal	RANG. REDDY	17°35.10	78° 33.356	HMDA
142	1700/33	Buruku Kunta		GOUDAVELLY	Mechhal	RANG. REDDY	17°59.71	78° 46.188	HMDA
143	1200/39	Pochabhvam Kathva/Sulthanpur		KRISHNAREDDIPET	Patanchervu	MEDA :	17°54.736	78° 29.992	HMDA
144	1200/40	Eitra		ILAPUR	Patanchervu	MEDA :	17°54.287	78° 31.078	HMDA
145	1200/41	Sompilu Chervu		AMENAPUR	Patanchervu	MEDA :	17°53.152	78° 31.382	HMDA
146	1200/42	Amnenapur Chhina		AMENAPUR	Patanchervu	MEDA :	17°51.537	78° 33.324	HMDA
147	1200/43	Bandham Komma		AMENAPUR	Patanchervu	MEDA :	17°51.228	78° 32.117	HMDA
148	1200/44	Pedha Tanda Chervu/Ponnu		ILAPUR	Patanchervu	MEDA :	17°54.986	78° 32.557	HMDA
149	1200/45	BHEL Township		AMENAPUR	Patanchervu	MEDA :	17°51.404	78° 30.102	HMDA
150	1200/46	Krishna Reddypet		PATEGUDA	Patanchervu	MEDA :	17°54.17	78° 29.688	HMDA
151	1200/47	Beeraguda Chervu		AMENAPUR	Patanchervu	MEDA :	17°52.198	78° 30.644	HMDA
152	1200/48	Umbar Kunta		AMENAPUR	Patanchervu	MEDA :	17°51.134	78° 32.911	HMDA
153	1200/49	Krishna Reddypet		ILAPUR	Patanchervu	MEDA :	17°53.696	78° 30.045	HMDA
154	1200/50	Chamhoon Kunta		ILAPUR	Patanchervu	MEDA :	17°54.714	78° 30.034	HMDA

* This lake is recorded in the Revenue Records but not existing on the field (as reported by the Collector)

** This lake is not recorded in the Revenue Records and also not existing on the field (as reported by the Collector)

S. No.	Lake ID	Lake Name	Sy.No	Village	Mandal	District	Latitude	Longitude	Jurisdiction
196	2843 **	Bhajarashai Kunta		Gajularamaram	Qutubullapur	RANG.,REDDY	17 32.196	78 25.773	GHMC
197	2844	Chinna Bandam		Suraram	Qutubullapur	RANG.,REDDY	17 32.967	78 25.816	GHMC
198	2845	Pedda Bandam		Suraram	Qutubullapur	RANG.,REDDY	17 33.032	78 25.605	GHMC
199	2846	Turka Kunta		Nizampet	Qutubullapur	RANG.,REDDY	17 31.405	78 23.233	GHMC
200	2847	Pepalati Kunta		Nizampet	Qutubullapur	RANG.,REDDY	17 31.056	78 23.353	GHMC
201	2848	Stram Kunta		Nizampet	Qutubullapur	RANG.,REDDY	17 31.298	78 22.714	GHMC
202	2849	Dastagir Kunta		Nizampet	Qutubullapur	RANG.,REDDY	17 30.521	78 23.042	GHMC
203	2850	Ora Cheruvu		Kompally	Qutubullapur	RANG.,REDDY	17 32.826	78 29.253	GHMC
204	2851	Magalla Kunta		Kompally	Qutubullapur	RANG.,REDDY	17 33.096	78 29.708	GHMC
205	2852	Lingal Kunta		Dulapally	Qutubullapur	RANG.,REDDY	17 32.986	78 28.480	GHMC
206	2853	Sumar Kunta		Dulapally	Qutubullapur	RANG.,REDDY	17 33.050	78 27.993	GHMC
207	2854	Sandi Kunta		Bahadurpally	Qutubullapur	RANG.,REDDY	17 33.955	78 25.683	GHMC
208	2855	Peeradi Kunta		Bahadurpally	Qutubullapur	RANG.,REDDY	17 33.382	78 26.262	GHMC
209	2856	Babakhan Kunta		Bahadurpally	Qutubullapur	RANG.,REDDY	17 33.815	78 26.146	GHMC
210	2857	Karnal Kunta		Bachupally	Qutubullapur	RANG.,REDDY	17 31.927	78 21.670	HMIDA
211	2858	Bandam Kunta		Bachupally	Qutubullapur	RANG.,REDDY	17 31.768	78 21.869	HMIDA
212	2859 **	Kunta		Bachupally	Qutubullapur	RANG.,REDDY	17 32.522	78 22.857	HMIDA
213	2860	Pochan Kunta		Bachupally	Qutubullapur	RANG.,REDDY	17 32.424	78 22.835	HMIDA
214	2861	Chintavani Kunta		Bowranpet	Qutubullapur	RANG.,REDDY	17 33.548	78 24.243	HMIDA
215	2862	Kamalia Kunta		Bowranpet	Qutubullapur	RANG.,REDDY	17 34.130	78 24.682	HMIDA
216	2863	Baja vani Kunta		Bowranpet	Qutubullapur	RANG.,REDDY	17 32.980	78 23.742	HMIDA
217	2864 **	Saravani Kunta		Bowranpet	Qutubullapur	RANG.,REDDY	17 33.298	78 23.789	HMIDA
218	2865	Mallanna Kunta		Bowranpet	Qutubullapur	RANG.,REDDY	17 33.664	78 24.663	HMIDA
219	2866	Ramanna Kunta		Bowranpet	Qutubullapur	RANG.,REDDY	17 33.970	78 24.727	HMIDA
220	2867	Karnal Kunta		Bowranpet	Qutubullapur	RANG.,REDDY	17 33.929	78 24.435	HMIDA
221	2868	Chinna Ganganna		Dommarra	Qutubullapur	RANG.,REDDY	17 34.947	78 24.581	HMIDA
222	2869	Pedda Gangaram		Dommarra	Qutubullapur	RANG.,REDDY	17 34.504	78 24.587	HMIDA
223	2870	Padaga Santudram		Dommarra	Qutubullapur	RANG.,REDDY	17 34.878	78 24.841	HMIDA
224	2851 **	Pare Cheruvu		Shameerpet	Qutubullapur	RANG.,REDDY	17 34.267	78 34.653	HMIDA
225	2871 **	Gollavani Kunta		Gajularamaram	Qutubullapur	RANG.,REDDY	17 32.060	78 25.739	GHMC
226	2872 **	D. Bongala Kunta		Gajularamaram	Qutubullapur	RANG.,REDDY	17 31.721	78 24.538	GHMC
227	2873	Pantul Cheruvu		Suraram	Qutubullapur	RANG.,REDDY	17 33.207	78 25.394	GHMC
228	2874	Acharya Kunta		Nizampet	Qutubullapur	RANG.,REDDY	17 31.116	78 22.618	GHMC
229	2920	Sikhan Cheruvu		Neekampur	Relandranagar	RANG.,REDDY	17 23.109	78 22.170	HMIDA
230	2921	Pedda Cheruvu		Prasavati	Relandranagar	RANG.,REDDY	17 18.212	78 24.852	HMIDA
231	2922	Kotha Cheruvu		Vaiti Nagulapally	Relandranagar	RANG.,REDDY	17 24.960	78 17.328	HMIDA
232	2923	Yellamma Cheruvu		Manikonda	Relandranagar	RANG.,REDDY	17 24.681	78 22.482	GHMC
233	2924	Bhagirathamma		Popalpuda	Relandranagar	RANG.,REDDY	17 24.891	78 21.554	GHMC
234	2925	Kotha Cheruvu		Kokapet	Relandranagar	RANG.,REDDY	17 23.984	78 19.504	GHMC
235	2926	Musli Cheruvu		Narsinji	Relandranagar	RANG.,REDDY	17 23.945	78 21.544	GHMC
236	2927	Pedda Cheruvu		Ibrahimnagar	Relandranagar	RANG.,REDDY	17 22.053	78 22.782	GHMC
237	2928	Suleman Cheruvu		Kathedan	Relandranagar	RANG.,REDDY	17 19.380	78 25.616	GHMC

* This lake is recorded in the Revenue Records but not existing on the field (as reported by the Collector)

** This lake is not recorded in the Revenue Records and also not existing on the field (as reported by the Collector)

S. No.	Lake ID	Lake Name	Sy.No	Village	Mandal	Distr ct	Latitude	Longitude	Jurisdiction
280	3607	Komri Kunta		Almasguda	Saroonagar	RANG, REDDY	17 18.372	78 32.246	HM/DA
281	3608	Pedda Cheruvu		Balapur	Saroonagar	RANG, REDDY	17 17.999	78 29.957	HM/DA
282	3609	Yerra kurra		Balapur	Saroonagar	RANG, REDDY	17 17.760	78 28.510	HM/DA
283	3610	Kollenti kunta		Badangpat	Saroonagar	RANG, REDDY	17 18.182	78 31.068	HM/DA
284	3611	Tadla kunta		Meerpeta	Saroonagar	RANG, REDDY	17 19.042	78 31.2478	HM/DA
285	3612	Chandan Cheruvu		Kamanghat	Saroonagar	RANG, REDDY	17 16.185	78 31.518	GHMC
286	3613	Large Tank		Saroonagar	Saroonagar	RANG, REDDY	17 22.032	78 30.437	GHMC
287	3614	Ekkoni Kunta		Guramguda	Saroonagar	RANG, REDDY	17 17.942	78 33.333	HM/DA
288	3615	Gurram Kunta		Guramguda	Saroonagar	RANG, REDDY	17 17.581	78 33.845	HM/DA
289	3616	Kanda Kunta		Kurmalguda	Saroonagar	RANG, REDDY	17 16.549	78 30.658	HM/DA
290	3617	Edigoni Kunta		Nadergul	Saroonagar	RANG, REDDY	17 15.562	78 33.049	HM/DA
291	3618	Peerkalina		Nadergul	Saroonagar	RANG, REDDY	17 15.679	78 32.372	HM/DA
292	3619	Beera Cheruvu		Nadergul	Saroonagar	RANG, REDDY	17 16.218	78 33.433	HM/DA
293	3620	Kandal Kunta		Nadergul	Saroonagar	RANG, REDDY	17 15.490	78 32.532	HM/DA
294	3621	Erravani Kunta		Nadergul	Saroonagar	RANG, REDDY	17 15.233	78 33.016	HM/DA
295	3622	Marribal Kunta		Nadergul	Saroonagar	RANG, REDDY	17 15.741	78 31.655	HM/DA
296	3623	Reddy Cheruvu		Nadergul	Saroonagar	RANG, REDDY	17 16.462	78 31.984	HM/DA
297	3624	Nancheruvu		Nadergul	Saroonagar	RANG, REDDY	17 16.064	78 31.883	HM/DA
298	3625	Erra Kunta		Almasguda	Saroonagar	RANG, REDDY	17 18.575	78 32.556	GHMC/HM/DA
299	3626	Kothamoni Kunta		Balapur	Saroonagar	RANG, REDDY	17 18.426	78 32.426	GHMC/HM/DA
300	3627	Sai Kunta		Mamtidipally	Saroonagar	RANG, REDDY	17 16.285	78 27.816	GHMC/HM/DA
301	3628	Onigoni Kunta		Mamtidipally	Saroonagar	RANG, REDDY	17 15.316	78 26.735	GHMC/HM/DA
302	3629	Mala		Mamtidipally	Saroonagar	RANG, REDDY	17 15.186	78 27.321	GHMC/HM/DA
303	3630	Marivani Kunta		Mamtidipally	Saroonagar	RANG, REDDY	17 14.934	78 27.501	GHMC/HM/DA
304	3631	Akkamma Kunta		Mamtidipally	Saroonagar	RANG, REDDY	17 15.220	78 27.727	GHMC/HM/DA
305	3632	Erra Kunta		Mamtidipally	Saroonagar	RANG, REDDY	17 15.753	78 26.640	GHMC/HM/DA
306	3633	Barrenkala Kunta		Mamtidipally	Saroonagar	RANG, REDDY	17 16.288	78 27.156	GHMC/HM/DA
307	3634	Allahxoni Cheruvu		Sultapur	Saroonagar	RANG, REDDY	17 16.657	78 29.49	GHMC/HM/DA
308	3635	Jopdi Kunta		Mirpet	Saroonagar	RANG, REDDY	17 16.406	78 28.612	GHMC/HM/DA
309	3636	Pedda Cheruvu		Saroonagar	Saroonagar	RANG, REDDY	17 19.083	78 31.825	HM/DA
310	3637	Mantrala Cheruvu		MEERPETA	Saroonagar	RANG, REDDY	17 17.289	78 52.283	HM/DA
311	3638	Pedda Cheruvu - 2		BADANGPET	Saroonagar	RANG, REDDY	17 14.659	78 52.962	HM/DA
312	3639	Gurram Kaani		KOTIAPETA	Saroonagar	RANG, REDDY	17 29.115	78 48.833	HM/DA
313	3640	Rupukala Kunta		MEERPETA	Saroonagar	RANG, REDDY	17 17.765	78 51.25	HM/DA
314	3641	Chopala Kunta		JILLALGUDA	Saroonagar	RANG, REDDY	17 33.16	78 54.287	HM/DA
315	3642	DMRL Lake		GADDANNARAM	Saroonagar	RANG, REDDY	17 34.085	78 51.013	GHMC
316	3643	Mallapur Lake		MALLAPUR	Saroonagar	RANG, REDDY	17 29.179	78 51.89	HM/DA
317	3644	Devalima Cheruvu	53, 52, 51, 50, 49p, 66,	Kurmal Guda	Saroonagar	RANG, REDDY			HADA
318	3645	Anthal Cheruvu	57p 68p, 69p, 63p,	Kurmal Guda	Saroonagar	RANG, REDDY			HADA
319	3646	Sunnam Cheruvu	722, 723, 724, 725, 726, 712p, 31p, 30p,	Nadergul	Saroonagar	RANG, REDDY			HADA

* This lake is recorded in the Revenue Records but not existing on the field (as reported by the Collector)

** This lake is not recorded in the Revenue Records and also not existing on the field (as reported by the Collector)

S.No.	Lake ID	Lake Name	Sr.No	Village	Mandal	District	Latitude	Longitude	Jurisdiction
362	3737**	Central University		SERILINGAMPALLY	Serilingampally	RANG, REDDY	17.46179	78.32138	GHMC
363	3738	Novotel Complex		IZZATHNAGAR	Serilingampally	RANG, REDDY	17.46996	78.37304	GHMC
364	3739**	Pochamma Kunta		KONDAPUR	Serilingampally	RANG, REDDY	17.45993	78.34265	GHMC
365	3740**	Crane Lake		GOPANPALLE	Serilingampally	RANG, REDDY	17.4442	78.32225	GHMC
366	3741**	HMT Colony Lake		MADEENAGUDA	Serilingampally	RANG, REDDY	17.51469	78.34479	GHMC
367	3742	Gauthami		KONDAPUR	Serilingampally	RANG, REDDY	17.46694	78.34583	GHMC
368	3743**	Shanthisarav		GACCHIBOWLI	Serilingampally	RANG, REDDY	17.43705	78.35518	GHMC
369	3744**	Kondapur Forest		KONDAPUR	Serilingampally	RANG, REDDY	17.45846	78.36061	GHMC
370	3745**	Quarry Kunta		OLD HAFEZPET	Serilingampally	RANG, REDDY	17.48441	78.35951	GHMC
371	3746**	University of		SERILINGAMPALLY	Serilingampally	RANG, REDDY	17.4564	78.32036	GHMC
372	3747	Komat Kunta		GOPANPALLE	Serilingampally	RANG, REDDY	17.44265	78.30384	GHMC
373	3748**	KBR Lake		KONDAPUR	Serilingampally	RANG, REDDY	17.45593	78.35886	GHMC
374	3749**	ISB Lake		GOPANPALLY	Serilingampally	RANG, REDDY	17.43252	78.33912	GHMC
375	3750**	TCS EnergyPark		KOTHAAGUDA	Serilingampally	RANG, REDDY	17.44768	78.35258	GHMC
376	3751**	Baram Cheruvu		KOTHAAGUDA	Serilingampally	RANG, REDDY	17.44444	78.35806	GHMC
377	3752**	Masjid Banda Lake		KONDAPUR	Serilingampally	RANG, REDDY	17.46733	78.3375	GHMC
378	3753**	Vemana Colony		CHANDANAGAR	Serilingampally	RANG, REDDY	17.50644	78.32599	GHMC
379	3754**	Maska Kunta		IZZATHNAGAR	Serilingampally	RANG, REDDY	17.48567	78.36937	GHMC
380	3755**	BK Endave Lake		MADEENAGUDA	Serilingampally	RANG, REDDY	17.51296	78.36049	GHMC
381	3756**	Kalapuram Basfi		MIVAPUR	Serilingampally	RANG, REDDY	17.49931	78.36425	GHMC
382	3757**	Masli-E-Lal		GOPANPALLE	Serilingampally	RANG, REDDY	17.44027	78.31098	GHMC
383	3758**	Carnelot Layout		KONDAPUR	Serilingampally	RANG, REDDY	17.46881	78.34099	GHMC
384	3759	Baspalli Cheruvu		HAFEZPET	Serilingampally	RANG, REDDY	17.49828	78.36917	GHMC
385	3700	Chandanager(Mala)		Chandanager	Serilingampally	RANG, REDDY	17.29.327'	78.20.128'	HMIDA
386	3701**	lake		Gachibowli	Serilingampally	RANG, REDDY	17.26.908'	78.20.121'	HMIDA
387	3702	Chinna pedda		Gopnagally	Serilingampally	RANG, REDDY	17.27.024'	78.18.146'	HMIDA
388	3703	Rangenna kunta		Kondapur	Serilingampally	RANG, REDDY	17.27.848	78.22.446	HMIDA
389	3704	Malle (Malla)		Tellapur	Serilingampally	RANG, REDDY	17.27.569'	78.16.873'	HMIDA
390	3705	Vanam Cheruvu		Tellapur	Serilingampally	RANG, REDDY	17.28.473'	78.16.920'	HMIDA
391	3732**	Khanamet Cheruvu		Khanamet	Serilingampally	RANG, REDDY	17.28.023'	78.23.0694'	HMIDA
392	3733	Edigoni Kunta		Gachibowli	Serilingampally	RANG, REDDY	17.25.999	78.19.420	HMIDA
393	3900	Anantagani Kunta		Shakpet	SHAKPET	HYDEF, ABAD	17' 24.697	78' 26.808	GHMC
394	3901	Bathur Kunta		Shakpet	SHAKPET	HYDEF, ABAD	17' 24.852	78' 24.006	GHMC
395	3902	Erra Kunta		Shakpet	SHAKPET	HYDEF, ABAD	17' 24.401	78' 24.022	GHMC
396	3903	Hakeempet Kunta		Shakpet	SHAKPET	HYDEF, ABAD	17' 24.298	78' 24.449	GHMC
397	3904	Jama Kunta		Shakpet	SHAKPET	HYDEF, ABAD	17' 23.580	78' 24.434	GHMC
398	3905	Kotla Cheruvu		Shakpet	SHAKPET	HYDEF, ABAD	17' 24.559	78' 24.214	GHMC
399	3906	Shaharam Cheruvu		Shakpet	SHAKPET	HYDEF, ABAD	17' 23.739	78' 24.779	GHMC
400	3907	Lotus pond		Hakimpet	SHAKPET	HYDEF, ABAD	17' 24.841	78' 25.262	GHMC
401	3908	Vaiti Kunta		Hakimpet	SHAKPET	HYDEF, ABAD	17' 24.353	78' 24.52	GHMC

* This lake is recorded in the Revenue Records but not existing on the field (as reported by the Collector)

** This lake is not recorded in the Revenue Records and also not existing on the field (as reported by the Collector)

S.No.	Lake ID	Lake Name	Sy.No	Village	Mandal	District	Latitude	Longitude	Jurisdiction
444	3803	Pedda Cheruvu		Uppal	UPPAL	RANG.,REDDY	17°23.023	78°32.781	GHMC
445	3804	Nalla Cheruvu		Uppal	UPPAL	RANG.,REDDY	17°24.365	78°34.978	GHMC
446	3805	Boduppal Kurta		Boduppal	UPPAL	RANG.,REDDY	17°24.590	78°34.563	HMVA
447	3806	Nacharam Cheruvu/Terra		Nacharam	UPPAL	RANG.,REDDY	17°25.828	78°32.726	HMVA
448	3807	Amarajini Cheruvu		KAPRA (M)	UPPAL	RANG.,REDDY	17°48.585	78.59408	GHMC
449	3808	Rama Cheruvu		BODUPPAL	UPPAL	RANG.,REDDY	17°42.652	78.57351	HMVA
450	3809	Pirradiguda		KAPRA (M)	UPPAL	RANG.,REDDY	17°39.75	78.59505	GHMC
451	3810	Mathuguda Lake		FATHULLAGUDA	UPPAL	RANG.,REDDY	17°37.63	78.58404	GHMC
452	3811	Ramanthapur		RAVANTHAPUR	UPPAL	RANG.,REDDY	17°40.141	78.54193	HMVA
453	3812	Parvathapur		PARVATHAPUR	UPPAL	RANG.,REDDY	17°39.315	78.60466	HMVA
454	3813	Cherlapally Lake		KAPRA (M)	UPPAL	RANG.,REDDY	17°47.337	78.59533	GHMC
455	3814	Mangavel Kurta/		KAPRA (M)	UPPAL	RANG.,REDDY	17°47.901	78.57618	GHMC
Waterbodies outside ORR									
456	102	Gampala Cheruvu	349	Mogiligidda	Farooqnagar	Mahabubnagar			HMVA
457	103	Konad Kurta	220	Mogiligidda	Farooqnagar	Mahabubnagar			HMVA
458	104	Gidda Kurta	416	Mogiligidda	Farooqnagar	Mahabubnagar			HMVA
459	105	Joshiwani Kurta	11, 12	Mogiligidda	Farooqnagar	Mahabubnagar			HMVA
460	109	Pulcherla kurta	394	Elikatta	Farooqnagar	Mahabubnagar			HMVA
461	112	Poolkam Kurta	285	Elikatta	Farooqnagar	Mahabubnagar			HMVA
462	113	Chama Kurta	267	Elikatta	Farooqnagar	Mahabubnagar			HMVA
463	114	Ladam Cheruvu	581	Elikatta	Farooqnagar	Mahabubnagar			HMVA
464	115	Ladam Cheruvu	581	Elikatta	Farooqnagar	Mahabubnagar			HMVA
465	116	Masoni Kurta	77	Elikatta	Farooqnagar	Mahabubnagar			HMVA
466	117	Kurta Shikam	173	Elikatta	Farooqnagar	Mahabubnagar			HMVA
467	118	Mala Kurta	121, 123	Elikatta	Farooqnagar	Mahabubnagar			HMVA
468	119	Gadda Bhavi	94, 95, 95	Elikatta	Farooqnagar	Mahabubnagar			HMVA
469	122	Kishansegar	409	Farooqnagar	Farooqnagar	Mahabubnagar			HMVA
470	123	Siddoni kurta	231	Nagulapally	Farooqnagar	Mahabubnagar			HMVA
471	124	Hannan Kurta	114,115,116,141	Nagulapally	Farooqnagar	Mahabubnagar			HMVA
472	125	Ana Kurta	295	Nagulapally	Farooqnagar	Mahabubnagar			HMVA
473	127	Pedda arla kurta	252, 280	Nagulapally	Farooqnagar	Mahabubnagar			HMVA
474	128	Oora Cheruvu	241	Nagulapally	Farooqnagar	Mahabubnagar			HMVA
475	129	Moddu Kurta	64, 65, 71, 80	Nagulapally	Farooqnagar	Mahabubnagar			HMVA
476	130	Thunga Kurta	257	Chatanpally	Farooqnagar	Mahabubnagar			HMVA
477	132	Kangula Kurta	365, 373, 374, 375,	Chatanpally	Farooqnagar	Mahabubnagar			HMVA
			32, 33	Allisabguda	Farooqnagar	Mahabubnagar			HMVA
478	134	Permandia Kurta	330	Doosral	Farooqnagar	Mahabubnagar			HMVA
			111	Buchiguda	Farooqnagar	Mahabubnagar			HMVA
479	135	Pedda Cheruvu	247	Doosral	Farooqnagar	Mahabubnagar			HMVA
480	136	Goova Kurta	56, 59	Buchiguda	Farooqnagar	Mahabubnagar			HMVA
481	137	Nagireddy Kurta	121, 122	Buchiguda	Farooqnagar	Mahabubnagar			HMVA

* This lake is recorded in the Revenue Records but not existing on the field (as reported by the Collector)

** This lake is not recorded in the Revenue Records and also not existing on the field (as reported by the Collector)

S.No.	Lake ID	Lake Name	Sy.No	Village	Mandal	Distr ct	Latitude	Longitude	Jurisdiction
524	223	Mogulakunta	223	Veerapally	Kothur	Mahal oobnag			HMIDA
525	223	Ulkurta	514	Veerapally	Kothur	Mahal oobnag			HMIDA
526	224	Kummar kunta	71	Veerapally	Kothur	Mahal oobnag			HMIDA
527	225	Nallakurta	1365	Nandigama	Kothur	Mahal oobnag			HMIDA
528	227	Ambapuram	1192/1	Nandigama	Kothur	Mahal oobnag			HMIDA
529	228	Chennelah Chervu	1085	Nandigama	Kothur	Mahal oobnag			HMIDA
530	229	Marrikurta	1035	Nandigama	Kothur	Mahal oobnag			HMIDA
531	232	Thungakurta	886	Nandigama	Kothur	Mahal oobnag			HMIDA
532	235	Mallalah Chervu	867	Nandigama	Kothur	Mahal oobnag			HMIDA
533	239	Yangannagar	119	Nandigama	Kothur	Mahal oobnag			HMIDA
534	240	Mallonicheruvu	370	Nandigama	Kothur	Mahal oobnag			HMIDA
535	243	Manda Chervu	318	Penjala	Kothur	Mahal oobnag			HMIDA
536	250	Pedda Era Kunta	217	Penjala	Kothur	Mahal oobnag			HMIDA
537	254	Urakurta	148	Kodicherla	Kothur	Mahal oobnag			HMIDA
538	255	Garla Chervu	265	Kodicherla	Kothur	Mahal oobnag			HMIDA
539	259	gotacheruvu	298	Siddapur	Kothur	Mahal oobnag			HMIDA
540	260	Appakurta	333	Siddapur	Kothur	Mahal oobnag			HMIDA
541	264	Satreddi Chervu	83	Kothur	Kothur	Mahal oobnag			HMIDA
542	265	Kashakurta	117	Kothur	Kothur	Mahal oobnag			HMIDA
543	266	Godornakurta	189	Kothur	Kothur	Mahal oobnag			HMIDA
544	268	Yellammakurta	148	Thammagur	Kothur	Mahal oobnag			HMIDA
545	270	Ramalah Chervu	362	Gudur	Kothur	Mahal oobnag			HMIDA
546	272	Kashonkunta	466	Gudur	Kothur	Mahal oobnag			HMIDA
547	274	Upparavali kunta	14	Gudur	Kothur	Mahal oobnag			HMIDA
548	275	Chinhakurta	94	Gudur	Kothur	Mahal oobnag			HMIDA
549	276	Patel kunta	120	Theegapur	Kothur	Mahal oobnag			HMIDA
550	278	Akkamma Chervu	631	Chegur	Kothur	Mahal oobnag			HMIDA
551	279	Modenkunta	386	Chegur	Kothur	Mahal oobnag			HMIDA
552	280	Kanderao kunta	858	Chegur	Kothur	Mahal oobnag			HMIDA
553	288	Mangavankunta	244	Chegur	Kothur	Mahal oobnag			HMIDA
554	290	Thummakurta	99	Imulinava	Kothur	Mahal oobnag			HMIDA
555	291	Pedda Chervu	249	Imulinava	Kothur	Mahal oobnag			HMIDA
556	292	Thathakurta	380	Imulinava	Kothur	Mahal oobnag			HMIDA
557	294	Chakkakurta katta	296	Imulinava	Kothur	Mahal oobnag			HMIDA
558	248	Nagda chervu	54	Penjala	Kothur	Mahal oobnag			HMIDA
559	252	Mamidikurta	294	Penjala	Kothur	Mahal oobnag			HMIDA
560	253	Mnanekurta	11	Khaliguda	Kothur	Mahal oobnag			HMIDA
561	11	Thetrekurta	627	Mamidikurta	Kothur	Mahal oobnag			HMIDA
562	200/N/oo	Kangala kunta	507	Mamidikurta	Kothur	Mahal oobnag			HMIDA
563	3	Yennem Chervu	129	Mamidikurta	Kothur	Mahal oobnag			HMIDA
564	200/N/oo	Meethula kunta	249	Edualapally	Kothur	Mahal oobnag			HMIDA
565	200/N/oo	Mcodingudem kunta	599	Nandigama	Kothur	Mahal oobnag			HMIDA
566	200/N/oo	Booruga chervu	803	Nandigama	Kothur	Mahal oobnag			HMIDA

* This lake is recorded in the Revenue Records but not existing on the field (as reported by the Collector)

** This lake is not recorded in the Revenue Records and also not existing on the field (as reported by the Collector)

S.No.	Lake ID	Lake Name	SV.No	Village	Mandal	District	Latitude	Longitude	Jurisdiction
609	748	Kothakunta	193	Jeedipally	Tupran	Medal			HMDA
610	750	Kudikunta	286	Jeedipally	Tupran	Medal			HMDA
611	757	Thalari Kunta	452	Manoharabad	Tupran	Medal			HMDA
612	758	Thalari Kunta	452	Manoharabad	Tupran	Medal			HMDA
613	760	Dharma reddikunta	458	Manoharabad	Tupran	Medal			HMDA
614	763	Hairanshi Kunta	603	Manoharabad	Tupran	Medal			HMDA
615	770	Sai Kunta	9	Manoharabad	Tupran	Medal			HMDA
616	773	Pedda Chervu	79	Ramalipally	Tupran	Medal			HMDA
617	774	Beerama Chervu	123	Ramalipally	Tupran	Medal			HMDA
618	776	Oora Chervu	139	Imampur	Tupran	Medal			HMDA
619	779	Modalla Kunta	141	Venkatapur(Ag)	Tupran	Medal			HMDA
620	780	Salpakunta	56, 55	Venkatapur(Ag)	Tupran	Medal			HMDA
621	781	Chinthala Kunta	101	Venkatapur(Ag)	Tupran	Medal			HMDA
622	782	Yerra Chervu	196	Venkatapur(Ag)	Tupran	Medal			HMDA
623	783	Gouthal Chervu	393, 358, 441	Ghanpur	Tupran	Medal			HMDA
624	784	Damma Kunta	330	Ghanpur	Tupran	Medal			HMDA
625	785	Ramreddy Kunta	274	Ghanpur	Tupran	Medal			HMDA
626	786	PothreddyKunta	187, 139	Ghanpur	Tupran	Medal			HMDA
627	790	Thimmai Chervu	279	Allapur	Tupran	Medal			HMDA
628	792	Thimmai Chervu	318	Allapur	Tupran	Medal			HMDA
629	793	Pedda Chervu	2, 32, 229	Allapur	Tupran	Medal			HMDA
630	794	Pedda Chervu	347	Allapur	Tupran	Medal			HMDA
631	795	Pedda Chervu	3, 61, 360	Allapur	Tupran	Medal			HMDA
632	798	Magishetty Kunta	151	Palata	Tupran	Medal			HMDA
633	700/3	Usurata Kunta	198	Linareddipet	Tupran	Medal			HMDA
634	700/6	Pochamma Kunta	101	Linareddipet	Tupran	Medal			HMDA
635	700/15	Alla Kunta	396	Ravelly	Tupran	Medal			HMDA
636	700/16	Mame vari Kunta	364	Ravelly	Tupran	Medal			HMDA
637	700/17	Patel Kunta	303	Ravelly	Tupran	Medal			HMDA
638	700/18	Shivareddi Kunta	365	Ravelly	Tupran	Medal			HMDA
639	700/19	Oora Chervu	450	Ravelly	Tupran	Medal			HMDA
640	700/20	Thirnalalah Kunta	435	Ravelly	Tupran	Medal			HMDA
641	700/21	Olkala Kunta	21	Ravelly	Tupran	Medal			HMDA
642	700/22	Nalla Kunta	240	Ravelly	Tupran	Medal			HMDA
643	700/23	Kindikunta	215	Ravelly	Tupran	Medal			HMDA
644	700/24	Thunurula Kunta	141	Venkatapur (PT)	Tupran	Medal			HMDA
645	700/25	Bogguila Kunta	160	Venkatapur (PT)	Tupran	Medal			HMDA
646	700/26	Jeedikunta	100	Venkatapur (PT)	Tupran	Medal			HMDA
647	700/27	Bhooma Chervu	75	Venkatapur (PT)	Tupran	Medal			HMDA
648	700/28	Cherne Kunta	10, 71, 08, 109	Venkatapur (PT)	Tupran	Medal			HMDA
649	700/31	Oora Chervu	10, 03, 03, 10, 31, 06, 108	Brahmanpally	Tupran	Medal			HMDA
650	700/32	Thani Kunta	49	Brahmanpally	Tupran	Medal			HMDA
651	700/33	Simpam Kunta	60	Brahmanpally	Tupran	Medal			HMDA

* This lake is recorded in the Revenue Records but not existing on the field (as reported by the Collector)
 ** This lake is not recorded in the Revenue Records and also not existing on the field (as reported by the Collector)

S.No.	Lake ID	Lake Name	Sy.No	Village	Mandal	District	Latitude	Longitude	Jurisdiction
695	700/105	Danthala kunta	45	Malikpur	Tupran	Medal			HMDA
696	700/107	Myseema Chervu	90	Konarpally(PB)	Tupran	Medal			HMDA
697	700/108	Injeru Shikam	197	Konarpally(PB)	Tupran	Medal			HMDA
698	700/N/oo	Sarvani Kunta	14	Alapur	Tupran	Medal			HMDA
699	700/N/oo	Vasani Kunta	205	Alapur	Tupran	Medal			HMDA
700	700/N/oo	Kunta Padl	323	Alapur	Tupran	Medal			HMDA
701	700/N/oo	Dakurani Kunta	323	Alapur	Tupran	Medal			HMDA
702	700/N/oo	Pedda Kunta	164	Chetigouram	Tupran	Medal			HMDA
703	700/N/oo	Pedda Chervu	199	Dhatharpally	Tupran	Medal			HMDA
704	700/N/oo	Pedda Chervu	114	Dharmarajpally	Tupran	Medal			HMDA
705	700/N/oo	Kashaboina Kunta	76	Dharmarajpally	Tupran	Medal			HMDA
706	700/N/oo	Brenkula Kunta	217	Ghanapur	Tupran	Medal			HMDA
707	700/N/oo	Sunkari Vani Kunta	426	Ghanapur	Tupran	Medal			HMDA
708	700/N/oo	Dewul Kunta	97	Ghanapur	Tupran	Medal			HMDA
709	700/N/oo	Kannuri Kunta	153	Inampur	Tupran	Medal			HMDA
710	700/N/oo	Erra Kunta	184	Islamapur	Tupran	Medal			HMDA
711	700/N/oo	Kotha Kunta	53	Jandapally	Tupran	Medal			HMDA
712	700/N/oo	Seethala Kunta	192	Jandapally	Tupran	Medal			HMDA
713	700/N/oo	Dhasthagiri Kunta	206	Jandapally	Tupran	Medal			HMDA
714	700/N/oo	Kumhari Kunta	156	Jandapally	Tupran	Medal			HMDA
715	700/N/oo	Saikunta	359	Kallakal	Tupran	Medal			HMDA
716	700/N/oo	Mamidi Kunta	116	Kallakal	Tupran	Medal			HMDA
717	700/N/oo	Kumhari Kunta	252	Kistapur	Tupran	Medal			HMDA
718	700/N/oo	Jangalbandham	368	Kistapur	Tupran	Medal			HMDA
719	700/N/oo	Edlavani Kunta	284	Kistapur	Tupran	Medal			HMDA
720	700/N/oo	Vadisela Kunta	189	Kistapur	Tupran	Medal			HMDA
721	700/N/oo	Maktha Kunta	165	Kistapur	Tupran	Medal			HMDA
722	700/N/oo	Chukkavani Kunta	265	Kistapur	Tupran	Medal			HMDA
723	700/N/oo	Udugula Kunta	280	Kistapur	Tupran	Medal			HMDA
724	700/N/oo	Kotha Chervu	121	Konarpally (PT)	Tupran	Medal			HMDA
725	700/N/oo	Ora Chervu	90,89	Konarpally (PT)	Tupran	Medal			HMDA
726	700/N/oo	Laxmidevi Kunta	42	Konarpally (Pa)	Tupran	Medal			HMDA
727	700/N/oo	Dosala Kunta	245	Kudharan	Tupran	Medal			HMDA
728	700/N/oo	Sirayikunta	141	Kudharan	Tupran	Medal			HMDA
729	700/N/oo	Theerakunta	116	Kudharan	Tupran	Medal			HMDA
730	700/N/oo	Begarvani Kunta	200	Kudharan	Tupran	Medal			HMDA
731	700/N/oo	Mallakunta	119	Lingarajpally	Tupran	Medal			HMDA
732	700/N/oo	Pedda Chervu	158	Lingarajpally	Tupran	Medal			HMDA
733	700/N/oo	Kothavani Kunta	70	Malikpur	Tupran	Medal			HMDA
734	700/N/oo	Dhanthala Kunta	171	Malikpur	Tupran	Medal			HMDA
735	700/N/oo	Thurka Chervu	73	Manoharabad	Tupran	Medal			HMDA
736	700/N/oo	Ralakunta	664	Manoharabad	Tupran	Medal			HMDA
737	700/N/oo	Thomakunta	703	Manoharabad	Tupran	Medal			HMDA

* This lake is recorded in the Revenue Records but not existing on the field (as reported by the Collector)

** This lake is not recorded in the Revenue Records and also not existing on the field (as reported by the Collector)

S. No.	Lake ID	Lake Name	Sr.No	Village	Mandal	District	Latitude	Longitude	Jurisdiction
780	818	Bandam kunta	69	Chandapuram	Wargal	Medal			HMDA
781	819	Chintala Kunta	15	Mastipalli	Wargal	Medal			HMDA
782	820	Todallakunta	183	Mastipalli	Wargal	Medal			HMDA
783	821	Melakunta	52	Mastipalli	Wargal	Medal			HMDA
784	822	Kumhari kunta	25	Mastipalli	Wargal	Medal			HMDA
785	823	Bandam kunta	243	Mastipalli	Wargal	Medal			HMDA
786	824	Boharanna Cheruvu	344	Mastipalli	Wargal	Medal			HMDA
787	825	Erra kunta	275	Mastipalli	Wargal	Medal			HMDA
788	826	Barrenkala kunta	328	Mastipalli	Wargal	Medal			HMDA
789	827	Kotha cheruvu	805	Nintur	Wargal	Medal			HMDA
790	828	Syamala cheruvu	948	Nintur	Wargal	Medal			HMDA
791	829	Mera cheruvu	67	Nintur	Wargal	Medal			HMDA
792	830	Magula kunta		Nintur	Wargal	Medal			HMDA
793	831	Gutla cheruvu	167	Nintur	Wargal	Medal			HMDA
794	832	Peda cheruvu	603	Nintur	Wargal	Medal			HMDA
795	833	Govindamma kunta	361	Nintur	Wargal	Medal			HMDA
796	834	Nemali kunta	452	Nintur	Wargal	Medal			HMDA
797	835	Kotha kunta	317	Nintur	Wargal	Medal			HMDA
798	836	Kunta	207	Nintur	Wargal	Medal			HMDA
799	837	Barbakanl kunta	71	Jabbapur	Wargal	Medal			HMDA
800	838	Mandri kunta	76	Jabbapur	Wargal	Medal			HMDA
801	839	Thurkavani kunta	46	Jabbapur	Wargal	Medal			HMDA
802	840	Banda kunta	14	Jabbapur	Wargal	Medal			HMDA
803	844	Malakabai akwa	79	Mallaram	Wargal	Medal			HMDA
804	845	Attonalwa kunta	79	Mallaram	Wargal	Medal			HMDA
805	846	Endrikavala kunta	38	Mallaram	Wargal	Medal			HMDA
806	847	Chintala cheruvu	47	Mallaram	Wargal	Medal			HMDA
807	848	Medi kunta		Mallaram	Wargal	Medal			HMDA
808	849	Pullcheru kunta	231	Mallaram	Wargal	Medal			HMDA
809	850	Chinta kunta	295	Mallaram	Wargal	Medal			HMDA
810	851	Kodeni kunta	125	Mallaram	Wargal	Medal			HMDA
811	852	Yatham kunta	124	Mallaram	Wargal	Medal			HMDA
812	853	Rothanda akwa	79	Mallaram	Wargal	Medal			HMDA
813	854	Ganapathula kunta	79	Mallaram	Wargal	Medal			HMDA
814	856	Brahman cheruvu	837	Mallaram	Wargal	Medal			HMDA
815	857	Redya kunta	813	Panalaiparti	Wargal	Medal			HMDA
816	858	Bommala kunta	855	Panalaiparti	Wargal	Medal			HMDA
817	859	Peda cheruvu	941	Panalaiparti	Wargal	Medal			HMDA
818	860	Mettu kunta	240	Panalaiparti	Wargal	Medal			HMDA
819	864	Patel cheruvu	131	Panalaiparti	Wargal	Medal			HMDA
820	866	Bheesani kunta	779	Panalaiparti	Wargal	Medal			HMDA
821	867	Kannerao kunta	624	Panalaiparti	Wargal	Medal			HMDA
822	869	Verita cheruvu	491	Panalaiparti	Wargal	Medal			HMDA

* This lake is recorded in the Revenue Records but not existing on the field (as reported by the Collector)

** This lake is not recorded in the Revenue Records and also not existing on the field (as reported by the Collector)

S.No.	Lake ID	Lake Name	Sy.No	Village	Mandal	Distr ct	Latitude	Longitude	Jurisdiction
866	800/19	Bandam cheruvu	19	Ranchandrapuram	Wargal	Medal			HMDA
867	800/21	Dewani kunta	93	Wealur	Wargal	Medal			HMDA
868	800/22	Parkavani kunta	630	Wealur	Wargal	Medal			HMDA
869	800/23	Rangam cheruvu	422	Wealur	Wargal	Medal			HMDA
870	800/24	Kumhari kunta	641	Wealur	Wargal	Medal			HMDA
871	800/25	Rajumala cheruvu	595	Wealur	Wargal	Medal			HMDA
872	800/26	Patel cheruvu	583	Wealur	Wargal	Medal			HMDA
873	800/27	Devara cheruvu	200	Anantagripalli	Wargal	Medal			HMDA
874	800/28	Makkai kunta	239	Anantagripalli	Wargal	Medal			HMDA
875	800/29	Ananthuni kunta	356	Anantagripalli	Wargal	Medal			HMDA
876	800/30	Krishamma kunta	277	Anantagripalli	Wargal	Medal			HMDA
877	800/31	Bondelu kunta	243	Anantagripalli	Wargal	Medal			HMDA
878	800/34	Ravani cheruvu	245,246,247,244	Minjalpet	Wargal	Medal			HMDA
879	800/35	Thatha kunta	133	Minjalpet	Wargal	Medal			HMDA
880	800/36	Thelu cheruvu	25	Minjalpet	Wargal	Medal			HMDA
881	800/37	Kalai cheruvu	22	Minjalpet	Wargal	Medal			HMDA
882	800/38	Chinnala cheruvu	97-	Tunki Khaisa	Wargal	Medal			HMDA
883	800/39	Pedda kunta	216	Tunki Khaisa	Wargal	Medal			HMDA
884	800/40	Bonnaldi kunta	463	Tunki Khaisa	Wargal	Medal			HMDA
885	800/41	Madigan kunta	579	Tunki Khaisa	Wargal	Medal			HMDA
886	800/42	Yedula kunta	797	Tunki Khaisa	Wargal	Medal			HMDA
887	800/43	Gudi kunta	825,826	Tunki Khaisa	Wargal	Medal			HMDA
888	800/46	Brahmandla kunta	237	Tunki Khaisa	Wargal	Medal			HMDA
889	800/49	Handreddi kunta	360	Tunki Khaisa	Wargal	Medal			HMDA
890	800/50	Marri kunta	391	Tunki Khaisa	Wargal	Medal			HMDA
891	800/51	Thapal Khan	619,620,622-	Tunki Khaisa	Wargal	Medal			HMDA
892	800/54	sakara kunta	667,668	Tunki Khaisa	Wargal	Medal			HMDA
893	800/55	Bargatala kunta	672	Tunki Khaisa	Wargal	Medal			HMDA
894	800/56	Singaman kunta	768	Tunki Khaisa	Wargal	Medal			HMDA
895	800/N/00	Yatham cheruvu	651	Nentur	Wargal	Medal			HMDA
896	800/N/00	Malla kunta	165	Shakharam	Wargal	Medal			HMDA
897	800/N/00	Shammai kunta	294	Shakharam	Wargal	Medal			HMDA
898	800/N/00	Masjid kunta	85	Shakharam	Wargal	Medal			HMDA
899	800/N/00	Nakkaraju kunta	335	Veluru	Wargal	Medal			HMDA
900	800/N/00	Dumbalavani kunta	214	Meenaji pet	Wargal	Medal			HMDA
901	800/N/00	Lakman rao kunta	251	Meenaji pet	Wargal	Medal			HMDA
902	800/N/00	kunta	256	Meenaji pet	Wargal	Medal			HMDA
903	800/N/00	kunta	319	Meenaji pet	Wargal	Medal			HMDA
904	601	Peddacheru	288	Kollur	R.C.Puram	Medal			HMDA
905	602	Negulakunta	135	Eduingulipally	R.C.Puram	Medal			HMDA
906	603	Tallacheru	101	Kollur/ENPally	R.C.Puram	Medal			HMDA
907	604	Makkhakunta	348	Velumala	R.C.Puram	Medal			HMDA

* This lake is recorded in the Revenue Records but not existing on the field (as reported by the Collector)
 ** This lake is not recorded in the Revenue Records and also not existing on the field (as reported by the Collector)

S. No.	Lake ID	Lake Name	Sy.No	Village	Mandal	Distr ct	Latitude	Longitude	Jurisdiction
948	1561	Palle Cheru	67	Arutla	Sangareddy	Medal			HM/DA
949	1562	Ramassani Kunta	46	Arutla	Sangareddy	Medal			HM/DA
950	1568	Mukkavarani Kunta	110	Chitruppa	Sangareddy	Medal			HM/DA
951	1569	Kannavani Kunta	137	Chitruppa	Sangareddy	Medal			HM/DA
952	1570	Pedda Cheru	245	Chitruppa	Sangareddy	Medal			HM/DA
953	1571	Godavani Kunta	293	Chitruppa	Sangareddy	Medal			HM/DA
954	1572	Edilvani Kunta	586	Chitruppa	Sangareddy	Medal			HM/DA
955	1580	Kotha Cheru	457	Ismailkhanpet	Sangareddy	Medal			HM/DA
956	1581	Mari Kunta	412	Ismailkhanpet	Sangareddy	Medal			HM/DA
957	1582	Malham Cheru	573	Fasilwadi	Sangareddy	Medal			HM/DA
958	1583	Gidda Cheru	406	Fasilwadi	Sangareddy	Medal			HM/DA
959	1584	Pedda Cheru	532	Fasilwadi	Sangareddy	Medal			HM/DA
960	1586	Nara Kunta	0	Kalabgoor	Sangareddy	Medal			HM/DA
961	1587	Pulvani Kunta	230	Fasilwadi	Sangareddy	Medal			HM/DA
962	1588	Nagda Cheru	641	Kalabgoor	Sangareddy	Medal			HM/DA
963	1590	Mahaboob Sagar	180	Kalabgoor	Sangareddy	Medal			HM/DA
964	1591	Errakunta	193	Kavakunta	Sangareddy	Medal			HM/DA
965	1594	Kapu Kunta	348	Tadipatri	Sangareddy	Medal			HM/DA
966	1596	Pedda Cheru	448	Kalabgoor	Sangareddy	Medal			HM/DA
967	1597	Karnani Kunta	155	Kavakunta	Sangareddy	Medal			HM/DA
968	1598	Mahaboob Sagar	45	Kavakunta	Sangareddy	Medal			HM/DA
969	1599	Devuni Kunta	283	Kavakunta	Sangareddy	Medal			HM/DA
970	1500/3	Masani Kunta	107	Pothreddyally	Sangareddy	Medal			HM/DA
971	1500/4	Dundarna Kunta	306	Kotla pur	Sangareddy	Medal			HM/DA
972	1500/5	Pochamma Kunta	13	Kotla pur	Sangareddy	Medal			HM/DA
973	1500/6	Nalla Kunta Shikam	82	Kotla pur	Sangareddy	Medal			HM/DA
974	1500/7	Pedda Cheru	124	Maktha Allur	Sangareddy	Medal			HM/DA
975	1500/8	Thammal Kunta	89	Maktha Allur	Sangareddy	Medal			HM/DA
976	1500/11	Kotha Cheru	127	Uterally	Sangareddy	Medal			HM/DA
977	1500/12	Devuni Kunta	376	Uterally	Sangareddy	Medal			HM/DA
978	1500/13	Chinthala Cheru	424	Uterally	Sangareddy	Medal			HM/DA
979	1401	Kesurani Kunta	618	Sangareddy	Sangareddy	Medal			HM/DA
980	1402	Inam Kunta	27	Doutabad	Hathnoora	Medal			HM/DA
981	1403	Chakar Kunta	350	Doutabad	Hathnoora	Medal			HM/DA
982	1405	Almalakunta	2	Doutabad	Hathnoora	Medal			HM/DA
983	1433	Vanappa Kunta	310	Doutabad	Hathnoora	Medal			HM/DA
984	1432	Kothacheru	43	Nasipur	Hathnoora	Medal			HM/DA
985	1416	Peddacheru	1	Nasipur	Hathnoora	Medal			HM/DA
986	1421	Errakunta	309	Kasala	Hathnoora	Medal			HM/DA
987	1425	Rethivankunta	486	Kasala	Hathnoora	Medal			HM/DA
987	1425	Mamidikcheru	314	Reddykhanapur	Hathnoora	Medal			HM/DA

* This lake is recorded in the Revenue Records but not existing on the field (as reported by the Collector)
 ** This lake is not recorded in the Revenue Records and also not existing on the field (as reported by the Collector)

S. No.	Lake ID	Lake Name	Sy.No	Village	Mandal	District	Latitude	Longitude	Jurisdiction
1028	1400/15	Peddacheruvu	39	Chinthacheru	Hathnoora	Medal			HIMDA
1029	1400/19	Bathukammakunta	412	Chinthacheru	Hathnoora	Medal			HIMDA
1030	1400/20	Kinidikunta	397	Chinthacheru	Hathnoora	Medal			HIMDA
1031	1400/24	Ambatvanikunta	359	Chinthacheru	Hathnoora	Medal			HIMDA
1032	1400/25	Baflikunta	554	Borpatla	Hathnoora	Medal			HIMDA
1033	1400/27	Jakkalakunta	532	Chinthacheru	Hathnoora	Medal			HIMDA
1034	1400/N/o	Ramassamudram	126	Mangapur	Hathnoora	Medal			HIMDA
1035	1400/N/o	Malareddikunta	205	Mangapur	Hathnoora	Medal			HIMDA
1036	1400/N/o	Nagireddikunta	358	Mangapur	Hathnoora	Medal			HIMDA
1037	1400/N/o	Peddacheruvu	192	Doultabad	Hathnoora	Medal			HIMDA
1038	1400/N/o	Ikkeikakunta	332	Doultabad	Hathnoora	Medal			HIMDA
1039	1400/N/o	Peddacheruvu	266	Kasala	Hathnoora	Medal			HIMDA
1040	1400/N/o	Somasamudram	337	Kasala	Hathnoora	Medal			HIMDA
1041	1400/N/o	Kummarkunta	469	Kasala	Hathnoora	Medal			HIMDA
1042	1400/N/o	Bheemulicheru	367	Borpatla	Hathnoora	Medal			HIMDA
1043	1400/N/o	Karnala Kunta	371	Borpatla	Hathnoora	Medal			HIMDA
1044	1400/N/o	Peerugula Kunta	12	Chandapur	Hathnoora	Medal			HIMDA
1045	1400/N/o	Murdarai Cheruvu	41	Chandapur	Hathnoora	Medal			HIMDA
1046	1400/N/o	Peerugula Kunta	231	Gundlamanchoor	Hathnoora	Medal			HIMDA
1047	1400/N/o	Yerra Kunta	8	Bokkaiyadum H/o	Hathnoora	Medal			HIMDA
1048	1400/N/o	Katwani Kunta	176	Gundlamanchoor	Hathnoora	Medal			HIMDA
1049	1400/N/o	Gulla Kunta	151	Gundlamanchoor	Hathnoora	Medal			HIMDA
1050	1400/N/o	Nalla Kunta	37	Bokkaiyadum H/o	Hathnoora	Medal			HIMDA
1051	1400/N/o	Chintala Kunta	157	Kodipaka	Hathnoora	Medal			HIMDA
1052	1400/N/o	Kotta Kunta	144	Kodipaka	Hathnoora	Medal			HIMDA
1053	1400/N/o	Hannurath Kunta	129	Kodipaka	Hathnoora	Medal			HIMDA
1054	1400/N/o	Peddacheru	84	Mucharla	Hathnoora	Medal			HIMDA
1055	1400/N/o	Thammala Kunta	97	Mucharla	Hathnoora	Medal			HIMDA
1056	1400/N/o	Nepeti Cheruvu	77	Mucharla	Hathnoora	Medal			HIMDA
1057	1400/N/o	Mangalivanikunta	21	Nagarani	Hathnoora	Medal			HIMDA
1058	1400/N/o	Gidde Kunta	224	Palpanoor	Hathnoora	Medal			HIMDA
1059	1400/N/o	Gudla Kunta	255	Palpanoor	Hathnoora	Medal			HIMDA
1060	1400/N/o	Bomraia Kunta	38	Palpanoor	Hathnoora	Medal			HIMDA
1061	1400/N/o	Karnala Kunta	295	Palpanoor	Hathnoora	Medal			HIMDA
1062	1400/N/o	Siddanna Kunta	352	Reddy Khanapur	Hathnoora	Medal			HIMDA
1063	1400/N/o	Gollavali Kunta	319	Reddy Khanapur	Hathnoora	Medal			HIMDA
1064	1400/N/o	Yerra Kunta	342	Reddy Khanapur	Hathnoora	Medal			HIMDA
1065	1400/N/o	Chaki Cheruvu	302	Reddy Khanapur	Hathnoora	Medal			HIMDA
1066	1400/N/o	Yellammakunta	394	Reddy Khanapur	Hathnoora	Medal			HIMDA
1067	1400/N/o	Sunkarikunta	470	Reddy Khanapur	Hathnoora	Medal			HIMDA
1068	1400/N/o	Kummarkunta	519	Reddy Khanapur	Hathnoora	Medal			HIMDA

* This lake is recorded in the Revenue Records but not existing on the field (as reported by the Collector)

** This lake is not recorded in the Revenue Records and also not existing on the field (as reported by the Collector)

S. No.	Lake ID	Lake Name	Sy.No	Village	Mandal	District	Latitude	Longitude	Jurisdiction
1111	1298	Sageerajukunta	261	Isapur	Patancheru	Medal			HMDA
1112	1299	Banda kunta	36	Pashimallaram	Patancheru	Medal			HMDA
1113	1200/12	Kangula Kunta	186	Kardanoor	Patancheru	Medal			HMDA
1114	1200/14	Choudari Kunta	242	Kardanoor	Patancheru	Medal			HMDA
1115	1200/4	Vallakunta	87	Bhanoor	Patancheru	Medal			HMDA
1116	1200/5	Yellalsh kunta	147	Bhanoor	Patancheru	Medal			HMDA
1117	1200/7	Gudepuvankunta	285	Nardigamma	Patancheru	Medal			HMDA
1118	1200/17	Yemacheru	483	Muhangal	Patancheru	Medal			HMDA
1119	1200/16	Pochammacheru	146	Muhangal	Patancheru	Medal			HMDA
1120	1244	Gouramankunta	82	Pocharam	Patancheru	Medal			HMDA
1121	1219	Nalacheru	196	BACHUGUDA	Patancheru	Medal			HMDA
1122	1231	Kumirini cheru	46	Rameshwarbanda	Patancheru	Medal			HMDA
1123	1229	Peddaveyulajuku	76	Rameshwarbanda	Patancheru	Medal			HMDA
1124	1230	Chandamamankunta	84	Rameshwarbanda	Patancheru	Medal			HMDA
1125	1232	Yardakunta	180	Rameshwarbanda	Patancheru	Medal			HMDA
1126	1233	Giddakunta	155	Rameshwarbanda	Patancheru	Medal			HMDA
1127	1234	Machukunta	30	Rendragadda(Rames	Patancheru	Medal			HMDA
1128	1200/7	Gudepuvankunta	285	Nardigamma	Patancheru	Medal			HMDA
1129	1200/27	Dewa Cheruvu	187	Wadalkpally	Patancheru	Medal			HMDA
1130	1200/24	Maddala Kunta	62	Wadalkpally	Patancheru	Medal			HMDA
1131	1200/29	Timmareddy Kunta	225	Wadalkpally	Patancheru	Medal			HMDA
1132	1236	Nalla Cheruvu	30	Wadalkpally	Patancheru	Medal			HMDA
1133	1200/26	Yerra Kunta	167,168	Wadalkpally	Patancheru	Medal			HMDA
1134	1200/25	Marikula Kunta	175	Wadalkpally	Patancheru	Medal			HMDA
1135	1200/23	Kotha cheru	47	Wadalkpally	Patancheru	Medal			HMDA
1136	1200/22	Kunnari Kunta	75	Wadalkpally	Patancheru	Medal			HMDA
1137	1223	Choudari cheruvu	134	Indresham	Patancheru	Medal			HMDA
1138	1227	Maydaricheru	353	Indresham	Patancheru	Medal			HMDA
1139	1224	Amalakkunta	78,79	Indresham	Patancheru	Medal			HMDA
1140	1225	Giddakunta	32	Indresham	Patancheru	Medal			HMDA
1141	1226	Saikunta	4	Indresham	Patancheru	Medal			HMDA
1142	1202	Merpucheru	181	Chinnakanjara	Patancheru	Medal			HMDA
1143	1203	Chintakunta	192	Chinnakanjara	Patancheru	Medal			HMDA
1144	1205	Naracheru	250	Chinnakanjara	Patancheru	Medal			HMDA
1145	1206	Kudi Kunta	384	Chinnakanjara	Patancheru	Medal			HMDA
1146	1207	Nalakkunta	409	Chinnakanjara	Patancheru	Medal			HMDA
1147	1200	Gandawanikunta	500	Chinnakanjara	Patancheru	Medal			HMDA
1148	1201	Kopucheru	586	Chinnakanjara	Patancheru	Medal			HMDA
1149	1204	Tummakunta	294	Chinnakanjara	Patancheru	Medal			HMDA
1150	1215	Bachuvani Kunta	27	Inole	Patancheru	Medal			HMDA
1151	1222	Tejga kunta	30/1	Inole	Patancheru	Medal			HMDA
1152	1217	Yerakunta	56/1	Inole	Patancheru	Medal			HMDA

* This lake is recorded in the Revenue Records but not existing on the field (as reported by the Collector)
 ** This lake is not recorded in the Revenue Records and also not existing on the field (as reported by the Collector)

S. No.	Lake ID	Lake Name	Sy.No	Village	Mandal	Distr ct	Latitude	Longitude	Jursidiction
1196	1200/N/o	Eddalakunta	31	Patighampur	Patancheru	Medal			HMDA
1197	1200/N/o	Shallon kunta	552	Patighampur	Patancheru	Medal			HMDA
1198	1200/N/o	Tevakunta	620	Patighampur	Patancheru	Medal			HMDA
1199	1200/N/o	Edigevanikunta	17	Indresham	Patancheru	Medal			HMDA
1200	1200/N/o	Gandukunta	471	Chirkul	Patancheru	Medal			HMDA
1201	1200/N/o	Podalakunta	389	Muthanji	Patancheru	Medal			HMDA
1202	1200/N/o	Telakunta	379	Muthanji	Patancheru	Medal			HMDA
1203	1100	Chintalakunta	100	Ibrahimbad	Narsapur	Medal			HMDA
1204	1103	Yelgonkunta	62	Ibrahimbad	Narsapur	Medal			HMDA
1205	1105	Karnalakunta	57	Ibrahimbad	Narsapur	Medal			HMDA
1206	1106	Peddacheruvu	10	Ibrahimbad	Narsapur	Medal			HMDA
1207	1107	Nagankunta	284	Ahmednagar	Narsapur	Medal			HMDA
1208	1108	Vodlakunta	280	Ahmednagar	Narsapur	Medal			HMDA
1209	1109	Ramdasakunta	27	Ahmednagar	Narsapur	Medal			HMDA
1210	1110	Potigankunta	21	Ahmednagar	Narsapur	Medal			HMDA
1211	1112	Peddacheruvu	277	Ahmednagar	Narsapur	Medal			HMDA
1212	1115	Papanikunta	14/1	Adnapur	Narsapur	Medal			HMDA
1213	1117	Komalikunta	117	Adnapur	Narsapur	Medal			HMDA
1214	1118	Tippasankunta	134/1	Adnapur	Narsapur	Medal			HMDA
1215	1120	Annamakunta	74	Jakkapally	Narsapur	Medal			HMDA
1216	1121	Narlikunta	30	Jakkapally	Narsapur	Medal			HMDA
1217	1128	Turkavanchinnaku	271	Nagulipally	Narsapur	Medal			HMDA
1218	1129	Yerakunta	251	Nagulipally	Narsapur	Medal			HMDA
1219	1130	Bommakunta	221	Nagulipally	Narsapur	Medal			HMDA
1220	1131	Karnala	194	Nagulipally	Narsapur	Medal			HMDA
1221	1132	Nagujacheruvu	145	Nagulipally	Narsapur	Medal			HMDA
1222	1133	Karnalapadakunta	163	Nagulipally	Narsapur	Medal			HMDA
1223	1135	Peddacheruvu	104	Chippalilurthy	Narsapur	Medal			HMDA
1224	1136	Yekkapathikunta	35	Chippalilurthy	Narsapur	Medal			HMDA
1225	1137	Thimmakunta	81	Chippalilurthy	Narsapur	Medal			HMDA
1226	1139	Gollavanikunta	196	Reddipally	Narsapur	Medal			HMDA
1227	1142	Peddacheruvu	155	Reddipally	Narsapur	Medal			HMDA
1228	1144	Oorukunta	236	Reddipally	Narsapur	Medal			HMDA
1229	1148	Pochanpeddacheru	90	Mantur	Narsapur	Medal			HMDA
1230	1164	Dannaracheruvu	18	Tirnalapur	Narsapur	Medal			HMDA
1231	1165	Chakkrikunta	271	Tolajapur	Narsapur	Medal			HMDA
1232	1166	Mantrikunta	302	Tolajapur	Narsapur	Medal			HMDA
1233	1167	Kurmakunta	329	Tolajapur	Narsapur	Medal			HMDA
1234	1168	Dannaracheruvu	212	Tolajapur	Narsapur	Medal			HMDA
1235	1170	Kocheruvu	38	Brahmanpally	Narsapur	Medal			HMDA
1236	1172	Kothacheruvu	63	Brahmanpally	Narsapur	Medal			HMDA
1237	1173	Nannilacheruvu	51	Brahmanpally	Narsapur	Medal			HMDA

* This lake is recorded in the Revenue Records but not existing on the field (as reported by the Collector)

** This lake is not recorded in the Revenue Records and also not existing on the field (as reported by the Collector)

S. No.	Lake ID	Lake Name	Sr.No	Village	Mandal	District	Latitude	Longitude	Jurisdiction
1280	1100/54	Papekunta	69	Kagazmaddur	Narasapur	Medal			HMDA
1281	1100/55	Parthakunta	301	Kagazmaddur	Narasapur	Medal			HMDA
1282	1100/56	Peddacheruvu	123	Kagazmaddur	Narasapur	Medal			HMDA
1283	1100/58	Kothakunta	154	Kagazmaddur	Narasapur	Medal			HMDA
1284	1100/59	Verrakunta	69	Kagazmaddur	Narasapur	Medal			HMDA
1285	1100/6	Kumarakunta	45	Chinnachinthakunta	Narasapur	Medal			HMDA
1286	1100/60	Chowdaricheruvu	158	Kagazmaddur	Narasapur	Medal			HMDA
1287	1100/62	Goracheruvu	26	Kondapur	Narasapur	Medal			HMDA
1288	1100/63	Thunlachervu	7	Kondapur	Narasapur	Medal			HMDA
1289	1100/64	Veeramacheruvu	115	Nathnainpally	Narasapur	Medal			HMDA
1290	1100/65	Malakacheruvu	117, 116	Nathnainpally	Narasapur	Medal			HMDA
1291	1100/67	Kothacheruvu	119	Nathnainpally	Narasapur	Medal			HMDA
1292	1100/68	Kindikunta	132	Nathnainpally	Narasapur	Medal			HMDA
1293	1100/69	Iveedikunta	130	Nathnainpally	Narasapur	Medal			HMDA
1294	1100/7	Kanabakunkunta	71	Chinnachinthakunta	Narasapur	Medal			HMDA
1295	1100/71	Udgalakunta	216	Nathnainpally	Narasapur	Medal			HMDA
1296	1100/N/o	Pochamma kunta	30	Ibrahimabad	Narasapur	Medal			HMDA
1297	1100/N/o	Pochamma kunta	121	Nagulapally	Narasapur	Medal			HMDA
1298	1100/N/o	Padhakunta	228	Chippalturny	Narasapur	Medal			HMDA
1299	1100/N/o	Peddacheruvu	118	Mohammabad	Narasapur	Medal			HMDA
1300	1100/N/o	Nagasonikunta	193	Reddipally	Narasapur	Medal			HMDA
1301	1100/N/o	Chakalvanikunta	204	Reddipally	Narasapur	Medal			HMDA
1302	1100/N/o	Polkamakunta	20	Reddipally	Narasapur	Medal			HMDA
1303	1100/N/o	Mangalivanikunta	219	Reddipally	Narasapur	Medal			HMDA
1304	1100/N/o	Mellakunta	133	Manthur	Narasapur	Medal			HMDA
1305	1100/N/o	Pdacheruvu	140	Khalipet	Narasapur	Medal			HMDA
1306	1100/N/o	Raghuakunta	107	Khalipet	Narasapur	Medal			HMDA
1307	1100/N/o	Bachanagar kunta	97	Ibrahimabad	Narasapur	Medal			HMDA
1308	1100/N/o	Anthreddikunta	320	Khalipet	Narasapur	Medal			HMDA
1309	1100/N/o	Tebulakunta	386	Khalipet	Narasapur	Medal			HMDA
1310	1100/N/o	Veeralakunta	342	Khalipet	Narasapur	Medal			HMDA
1311	1100/N/o	Kothakunta	366	Khalipet	Narasapur	Medal			HMDA
1312	1100/N/o	Komatikunta	286	Khalipet	Narasapur	Medal			HMDA
1313	1100/N/o	Mothikula kunta	436	Khalipet	Narasapur	Medal			HMDA
1314	1100/N/o	Kandivanikunta	115	Khalipet	Narasapur	Medal			HMDA
1315	1100/N/o	Chenakunta	15	Tirnalapur	Narasapur	Medal			HMDA
1316	1100/N/o	Kashakunta	38	Tuljapur	Narasapur	Medal			HMDA
1317	1100/N/o	Sargalukunta	236	Tuljapur	Narasapur	Medal			HMDA
1318	1100/N/o	Mannevanakunta	160	Ibrahimabad	Narasapur	Medal			HMDA
1319	1100/N/o	Veerannaakunta	263	Tuljapur	Narasapur	Medal			HMDA
1320	1100/N/o	Tungakunta	216	Tuljapur	Narasapur	Medal			HMDA
1321	1100/N/o	Gollavanikunta	41	Brahmanpally	Narasapur	Medal			HMDA
1322	1100/N/o	Venkenagarikunta	317	Lingapur	Narasapur	Medal			HMDA

* This lake is recorded in the Revenue Records but not existing on the field (as reported by the Collector)

** This lake is not recorded in the Revenue Records and also not existing on the field (as reported by the Collector)

S. No.	Lake ID	Lake Name	Sv.No	Village	Mandal	Dist	ct	Latitude	Longitude	Jurisdiction
1353	1000	Peddakunta	15	Lakshmapur	Jinnaram	Medal				HMIDA
1364	1001	Anthanna kunta	45	Lakshmapur	Jinnaram	Medal				HMIDA
1365	1004	Borugu kunta	164	Kottapalli	Jinnaram	Medal				HMIDA
1366	1005	mumidi kunta	219	Kottapalli	Jinnaram	Medal				HMIDA
1367	1007	Mallanna kunta	42	Nallavalli	Jinnaram	Medal				HMIDA
1368	1008	Buddha kunta	60	Nallavalli	Jinnaram	Medal				HMIDA
1369	1009	Bommana kunta	70	Nallavalli	Jinnaram	Medal				HMIDA
1370	1010	Macha kunta	119	Nallavalli	Jinnaram	Medal				HMIDA
1371	1011	Yerra cheruvu	147	Nallavalli	Jinnaram	Medal				HMIDA
1372	1012	Dabba cheruvu	317	Nallavalli	Jinnaram	Medal				HMIDA
1373	1013	Pathi kunta	185	Nallavalli	Jinnaram	Medal				HMIDA
1374	1014	Regadi kunta	133	Nallavalli	Jinnaram	Medal				HMIDA
1375	1015	Nalla Che ruvu	223	Nallavalli	Jinnaram	Medal				HMIDA
1376	1016	Sayamagari kunta	294	Nallavalli	Jinnaram	Medal				HMIDA
1377	1017	Paleti Cheruvu	27	Mambapur	Jinnaram	Medal				HMIDA
1378	1018	Yelka Cheruvu	216	Mambapur	Jinnaram	Medal				HMIDA
1379	1019	vudgola kunta	234	Mambapur	Jinnaram	Medal				HMIDA
1380	1020	kunnevari kunta	235	Mambapur	Jinnaram	Medal				HMIDA
1381	1021	baman Cheruvu	247	Mambapur	Jinnaram	Medal				HMIDA
1382	1022	mamba cheruvu	381	Mambapur	Jinnaram	Medal				HMIDA
1383	1025	Yerra cheruvu	67	Gummadidala	Jinnaram	Medal				HMIDA
1384	1026	Yerra cheruvu	68	Gummadidala	Jinnaram	Medal				HMIDA
1385	1027	Nayanna cheruvu	208	Gummadidala	Jinnaram	Medal				HMIDA
1386	1028	yellamma cheruvu	286	Gummadidala	Jinnaram	Medal				HMIDA
1387	1029	polloor kunta	789	Gummadidala	Jinnaram	Medal				HMIDA
1388	1030	Ragadi kunta	197	Gummadidala	Jinnaram	Medal				HMIDA
1389	1031	Agam kunta	512	Gummadidala	Jinnaram	Medal				HMIDA
1390	1032	Bogam kunta	535	Gummadidala	Jinnaram	Medal				HMIDA
1391	1033	Yella Cheruvu	701	Gummadidala	Jinnaram	Medal				HMIDA
1392	1034	Uri cheruvu	48	Anantharam	Jinnaram	Medal				HMIDA
1393	1035	Uri cheruvu	154	Anantharam	Jinnaram	Medal				HMIDA
1394	1038	Kotla kunta	80	Kanukunta	Jinnaram	Medal				HMIDA
1395	1039	Peddavani kunta	180	Kanukunta	Jinnaram	Medal				HMIDA
1396	1040	Nalla kunta	224	Kanukunta	Jinnaram	Medal				HMIDA
1397	1041	Massani kunta	224	Kanukunta	Jinnaram	Medal				HMIDA
1398	1042	Thurukani kunta	238	Kanukunta	Jinnaram	Medal				HMIDA
1399	1043	Varadani kunta	547	Kanukunta	Jinnaram	Medal				HMIDA
1400	1044	Thirumallalah	555	Kanukunta	Jinnaram	Medal				HMIDA
1401	1045	Nakkavani kunta	617/1	Kanukunta	Jinnaram	Medal				HMIDA
1402	1046	Kukaraya cheruvu	632	Kanukunta	Jinnaram	Medal				HMIDA
1403	1047	Pedda kunta	809	Kanukunta	Jinnaram	Medal				HMIDA
1404	1048	Bandlavani kunta	728	Kanukunta	Jinnaram	Medal				HMIDA

* This lake is recorded in the Revenue Records but not existing on the field (as reported by the Collector)

** This lake is not recorded in the Revenue Records and also not existing on the field (as reported by the Collector)

S.No.	Lake ID	Lake Name	Sy.No	Village	Mandal	District	Latitude	Longitude	Jurisdiction
1448	1000/28	Nayra Vanl Kunta	285	Kodakanchi	Jinnaram	Medai			HM/DA
1449	1000/29	Gidde Kunta	339	Kodakanchi	Jinnaram	Medai			HM/DA
1450	1000/3	Koliba cheruvu	357	Solekpalli	Jinnaram	Medai			HM/DA
1451	1000/30	Chandru Kunta	289	Kodakanchi	Jinnaram	Medai			HM/DA
1452	1000/31	Gandla Kunta	299	Kodakanchi	Jinnaram	Medai			HM/DA
1453	1000/32	Mangali Kunta	262	Kodakanchi	Jinnaram	Medai			HM/DA
1454	1000/33	Nalla Cheruvu	44	Putra Guda	Jinnaram	Medai			HM/DA
1455	1000/34	Golla Kunta	235	Putra Guda	Jinnaram	Medai			HM/DA
1456	1000/35	Rangalah Kunta	20	Putra Guda	Jinnaram	Medai			HM/DA
1457	1000/36	Akkanna cheruvu	70	Jinnaram	Jinnaram	Medai			HM/DA
1458	1000/37	Rayni Cheruvu	252	Jinnaram	Jinnaram	Medai			HM/DA
1459	1000/38	Boyna Kunta	992	Jinnaram	Jinnaram	Medai			HM/DA
1460	1000/39	Posani Kunta	1015	Jinnaram	Jinnaram	Medai			HM/DA
1461	1000/4	Madigvani kunta	463	Solekpalli	Jinnaram	Medai			HM/DA
1462	1000/40	Pothuraju kunta	239	Annaram	Jinnaram	Medai			HM/DA
1463	1000/41	Chalali kunta	250	Annaram	Jinnaram	Medai			HM/DA
1464	1000/42	Koliba cheruvu	373	Annaram	Jinnaram	Medai			HM/DA
1465	1000/47	Rameshwaram	404	Annaram	Jinnaram	Medai			HM/DA
1466	1000/5	Shivni kunta	682	Solekpalli	Jinnaram	Medai			HM/DA
1467	1000/50	Perusha Cheruvu	64/2	Wailal	Jinnaram	Medai			HM/DA
1468	1000/51	Nagula kunta	130	Wailal	Jinnaram	Medai			HM/DA
1469	1000/52	Ungam Cheruvu	190	Wailal	Jinnaram	Medai			HM/DA
1470	1000/53	Baman Kunta	478	Wailal	Jinnaram	Medai			HM/DA
1471	1000/54	Veeru Sheti Kunta	122	Wailal	Jinnaram	Medai			HM/DA
1472	1000/55	Fathe Khan Kunta	189	Wailal	Jinnaram	Medai			HM/DA
1473	1000/56	Uppari Vanl Kunta	175	Wailal	Jinnaram	Medai			HM/DA
1474	1000/57	Khaji Kunta	188	Wailal	Jinnaram	Medai			HM/DA
1475	1000/58	Pathi Kunta	325	Wailal	Jinnaram	Medai			HM/DA
1476	1000/59	Baman kunta	4	Chela potharam	Jinnaram	Medai			HM/DA
1477	1000/6	Chimbala kunta	738	Solekpalli	Jinnaram	Medai			HM/DA
1478	1000/60	Bandam kunta	43	Chela potharam	Jinnaram	Medai			HM/DA
1479	1000/61	Sanganathi kunta	65	Chela potharam	Jinnaram	Medai			HM/DA
1480	1000/62	Ayyanna cheruvu	6	Gada Potharam	Jinnaram	Medai			HM/DA
1481	1000/63	Mallam cheruvu	124	Kistipalli	Jinnaram	Medai			HM/DA
1482	1000/64	Dammanna	165	Kistipalli	Jinnaram	Medai			HM/DA
1483	1000/65	Mannevani kunta	45	Kistipalli	Jinnaram	Medai			HM/DA
1484	1000/66	Chitala kunta	128	Nalthur	Jinnaram	Medai			HM/DA
1485	1000/67	Thunkin cheruvu	152	Nalthur	Jinnaram	Medai			HM/DA
1486	1000/68	Sydelli kunta	158	Nalthur	Jinnaram	Medai			HM/DA
1487	1000/69	Yerra kunta	182	Nalthur	Jinnaram	Medai			HM/DA
1488	1000/7	Yerra kunta	856	Solekpalli	Jinnaram	Medai			HM/DA
1489	1000/70	Pithiri kunta	188	Nalthur	Jinnaram	Medai			HM/DA
1490	1000/70	bagan cheruvu	104	Madharani	Jinnaram	Medai			HM/DA

* This lake is recorded in the Revenue Records but not existing on the field (as reported by the Collector)
 ** This lake is not recorded in the Revenue Records and also not existing on the field (as reported by the Collector)

S.No.	Lake ID	Lake Name	Sy.No	Village	Mandal	District	Latitude	Longitude	Jurisdiction
1532	908	Pedda cheruvu	232	Konthampally	Shivampet	Medal			HMDA
1533	911	Oora Cheruvu	224	Pothlaboguda	Shivampet	Medal			HMDA
1534	916	Shival kunta	233	Gundlapally	Shivampet	Medal			HMDA
1535	918	Saravali kunta	48	Gundlapally	Shivampet	Medal			HMDA
1536	920	Chennarini kunta	198	Gundlapally	Shivampet	Medal			HMDA
1537	924	Kundalamma	488	Donthi	Shivampet	Medal			HMDA
1538	926	Oora Cheruvu	261	Ustikapally	Shivampet	Medal			HMDA
1539	929	Patel cheruvu	143	Pamanda	Shivampet	Medal			HMDA
1540	930	Veerareddy kunta	149	Pamanda	Shivampet	Medal			HMDA
1541	931	Kotha cheruvu	178	Pamanda	Shivampet	Medal			HMDA
1542	932	Palle cheruvu	207	Pamanda	Shivampet	Medal			HMDA
1543	933	Gangasani kunta	62	Pamanda	Shivampet	Medal			HMDA
1544	936	Narsamma kunta	248	Allipur	Shivampet	Medal			HMDA
1545	958	Sunar kunta	358	Rathapur	Shivampet	Medal			HMDA
1546	959	Gollamallala	316	Rathapur	Shivampet	Medal			HMDA
1547	960	Yelka cheruvu	274	Rathapur	Shivampet	Medal			HMDA
1548	970	Muthyala	129	Yedutapur	Shivampet	Medal			HMDA
1549	971	Singalah cheruvu	120	Yedutapur	Shivampet	Medal			HMDA
1550	973	Oora Cheruvu	115	Madampur	Shivampet	Medal			HMDA
1551	978	Mamidi kunta	75	Shashipally	Shivampet	Medal			HMDA
1552	979	Thurkavani kunta	142		Shivampet	Medal			HMDA
1553	984	Narsappa	106	Potharam	Shivampet	Medal			HMDA
1554	986	Puravala kunta	178	Potharam	Shivampet	Medal			HMDA
1555	987	Ganga sarudram	50	Gangalipally	Shivampet	Medal			HMDA
1556	988	Odugula cheruvu	163	Gangalipally	Shivampet	Medal			HMDA
1557	900/4	Devuni cheruvu	148	Sikindapur	Shivampet	Medal			HMDA
1558	900/9	Lothan cheruvu	75	Sikindapur	Shivampet	Medal			HMDA
1559	900/15	Kotha kunta	130	Billipour	Shivampet	Medal			HMDA
1560	900/16	Thannan cheruvu	143	Billipour	Shivampet	Medal			HMDA
1561	900/20	Brahmana kunta	120	Gonaram	Shivampet	Medal			HMDA
1562	900/23	Ranamma kunta	566	Gonaram	Shivampet	Medal			HMDA
1563	900/28	Pedda cheruvu	360	Gonaram	Shivampet	Medal			HMDA
1564	900/31	Peddapulicharla	215	Nawabpet	Shivampet	Medal			HMDA
1565	900/43	Mallig kunta	258	Peddagottimukla	Shivampet	Medal			HMDA
1566	900/48	Devara kunta	182	Peddagottimukla	Shivampet	Medal			HMDA
1567	900/50	Reddy kunta	115	Peddagottimukla	Shivampet	Medal			HMDA
1568	900/52	Kannam	87	Peddagottimukla	Shivampet	Medal			HMDA
1569	900/56	Kotha kunta	191	Chennapur	Shivampet	Medal			HMDA
1570	900/57	Vethukula kunta	159	Chennapur	Shivampet	Medal			HMDA
1571	900/58	Abhilaeni kunta	30	Chennapur	Shivampet	Medal			HMDA
1572	900/60	Yedula kunta	169	Chandi	Shivampet	Medal			HMDA
1573	900/64	Shaban cheruvu	64	Chandi	Shivampet	Medal			HMDA
1574	900/73	Negelah Cheruvu	220	Shivampet	Shivampet	Medal			HMDA

* This lake is recorded in the Revenue Records but not existing on the field (as reported by the Collector)

** This lake is not recorded in the Revenue Records and also not existing on the field (as reported by the Collector)

S. No.	Lake ID	Lake Name	Sy.No	Village	Mandal	District	Latitude	Longitude	Jurisdiction
1618	900/N/oo	Burugu kunta	33	Pothuboguda	Shivampet	Medal			HMIDA
1619	900/N/oo	Ura cheruvu	224		Shivampet	Medal			HMIDA
1620	900/N/oo	Hamsari kunta	53	Allipur	Shivampet	Medal			HMIDA
1621	900/N/oo	Karsamma kunta	248		Shivampet	Medal			HMIDA
1622	900/N/oo	Durapochani	261		Shivampet	Medal			HMIDA
1623	900/N/oo	Loddinaganna	294		Shivampet	Medal			HMIDA
1624	900/N/oo	Pedda cheruvu	346		Shivampet	Medal			HMIDA
1625	900/N/oo	Banjaru kunta	31	Mardumpur	Shivampet	Medal			HMIDA
1626	900/N/oo	Rajanna kunta	65		Shivampet	Medal			HMIDA
1627	900/N/oo	Sirasa kunta	72		Shivampet	Medal			HMIDA
1628	900/N/oo	Ura cheruvu	115		Shivampet	Medal			HMIDA
1629	900/N/oo	Chinna cheruvu	161	Chandi	Shivampet	Medal			HMIDA
1630	900/N/oo	Lothan cheruvu	258		Shivampet	Medal			HMIDA
1631	900/N/oo	Shaban cheruvu	Ind serial 64		Shivampet	Medal			HMIDA
1632	900/N/oo	Yedula kunta	Ind serial 169		Shivampet	Medal			HMIDA
1633	900/N/oo	Abhilavari kunta	30	Chennapur	Shivampet	Medal			HMIDA
1634	900/N/oo	Sarini kunta	104	Chennapur	Shivampet	Medal			HMIDA
1635	900/N/oo	Chennapur cheruvu	121		Shivampet	Medal			HMIDA
1636	900/N/oo	Kistamma kunta	132	Chennapur	Shivampet	Medal			HMIDA
1637	900/N/oo	Mothukula kunta	159		Shivampet	Medal			HMIDA
1638	900/N/oo	Kotha kunta	191		Shivampet	Medal			HMIDA
1639	900/N/oo	Nerella kunt	156	Thimnapur	Shivampet	Medal			HMIDA
1640	900/N/oo	Yasangi kunta	18		Shivampet	Medal			HMIDA
1641	900/N/oo	Asanna kunta	194		Shivampet	Medal			HMIDA
1642	900/N/oo	Patel cheruvu	36/1	Chinnagotimukha	Shivampet	Medal			HMIDA
1643	900/N/oo	Nagasamudram	271		Shivampet	Medal			HMIDA
1644	900/N/oo	Koitha kunta	261		Shivampet	Medal			HMIDA
1645	900/N/oo	Kunt Shikam	266	Rathnapur	Shivampet	Medal			HMIDA
1646	900/N/oo	Verka cheruvu	274		Shivampet	Medal			HMIDA
1647	900/N/oo	Gollalalath kunta	316		Shivampet	Medal			HMIDA
1648	900/N/oo	Ayulavari kunta	359		Shivampet	Medal			HMIDA
1649	900/N/oo	Pathi kunta	36/1	Kothapet	Shivampet	Medal			HMIDA
1650	900/N/oo	Kunnari kunta	86		Shivampet	Medal			HMIDA
1651	900/N/oo	Malkabaddam kunta	104		Shivampet	Medal			HMIDA
1652	900/N/oo	Garelabandam	114	Kothapet	Shivampet	Medal			HMIDA
1653	900/N/oo	Pedda cheruvu	156		Shivampet	Medal			HMIDA
1654	900/N/oo	Usain kunta	210		Shivampet	Medal			HMIDA
1655	900/N/oo	Molugu kunta	214		Shivampet	Medal			HMIDA
1656	900/N/oo	Kunnari kunta	410		Shivampet	Medal			HMIDA
1657	900/N/oo	Rayani kunta	438		Shivampet	Medal			HMIDA
1658	900/N/oo	Konari kunta	438		Shivampet	Medal			HMIDA
1659	900/N/oo	Palle kunta	452		Shivampet	Medal			HMIDA
1660	900/N/oo	Thatte kunta	550		Shivampet	Medal			HMIDA

* This lake is recorded in the Revenue Records but not existing on the field (as reported by the Collector)

** This lake is not recorded in the Revenue Records and also not existing on the field (as reported by the Collector)

S.No.	Lake ID	Lake Name	Sy.No	Village	Mandal	Dist ct	Latitude	Longitude	Jurisdiction
1704	900/N/00	Thimpiri Kunta	538		Shivampet	Medal			HMDA
1705	900/N/00	Ganga Samudram	50	Gangalipally	Shivampet	Medal			HMDA
1706	900/N/00	Vudugula Chervu	163	Gangalipally	Shivampet	Medal			HMDA
1707	900/N/00	Patel Kunta	62		Shivampet	Medal			HMDA
1708	900/N/00	Devipande Kunta	134		Shivampet	Medal			HMDA
1709	900/N/00	Kudi Chervu	639	Parkbenda	Shivampet	Medal			HMDA
1710	900/N/00	Dambeti Kunta	255		Shivampet	Medal			HMDA
1711	900/N/00	Nagadevuni Kunta	294		Shivampet	Medal			HMDA
1712	900/N/00	Patel chervu	360		Shivampet	Medal			HMDA
1713	900/N/00	Mutral kunta	387		Shivampet	Medal			HMDA
1714	900/N/00	Alleyi chervu	310		Shivampet	Medal			HMDA
1715	900/N/00	Lothian Chervu	75	Sikindapur	Shivampet	Medal			HMDA
1716	900/N/00	Devuru Chervu	148		Shivampet	Medal			HMDA
1717	900/N/00	Thetta Kunta	36		Shivampet	Medal			HMDA
1718	900/N/00	Gudem Chervu	251		Shivampet	Medal			HMDA
1719	900/N/00	Mala Kunta	50	Konthanpally	Shivampet	Medal			HMDA
1720	900/N/00	Devuni Chervu	122		Shivampet	Medal			HMDA
1721	900/N/00	Kumarri Kunta	392		Shivampet	Medal			HMDA
1722	900/N/00	Gedde Vari Kunta	446		Shivampet	Medal			HMDA
1723	900/N/00	Sornia Kunta	46		Shivampet	Medal			HMDA
1724	900/N/00	Mala Kunta	89	Konthanpally	Shivampet	Medal			HMDA
1725	900/N/00	Yerra Kunta	211		Shivampet	Medal			HMDA
1726	900/N/00	Chitrthala Kunta	382		Shivampet	Medal			HMDA
1727	900/N/00	Pedda Chervu	420		Shivampet	Medal			HMDA
1728	1302	Jalamakunta	405		Mulugu	Medal			HMDA
1729	1303	Bokkalkunta	392		Mulugu	Medal			HMDA
1730	1305	Pothilakunta	389		Mulugu	Medal			HMDA
1731	1307	Nadilakunta	129		Mulugu	Medal			HMDA
1732	1309	Bandlacheruvu	367		Mulugu	Medal			HMDA
1733	1311	papakunta	309		Mulugu	Medal			HMDA
1734	1313	chinthalachervu	216		Mulugu	Medal			HMDA
1735	1314	Konamcheruvu	129		Mulugu	Medal			HMDA
1736	1315	Palasamudram	140		Mulugu	Medal			HMDA
1737	1316	Chinakunta	33	Bandathimmapur	Mulugu	Medal			HMDA
1738	1322	Bommalkunta	231		Mulugu	Medal			HMDA
1739	1323	Eduilacheruvu	320		Mulugu	Medal			HMDA
1740	1325	Chillankunta	352		Mulugu	Medal			HMDA
1741	1329	Aleem Kunta	92		Mulugu	Medal			HMDA
1742	1330	Melid Kunta	59		Mulugu	Medal			HMDA
1743	1332	Karrem Kunta	87		Mulugu	Medal			HMDA
1744	1333	Jammal Kunta	31		Mulugu	Medal			HMDA
1745	1336	Nakkalkunta	223		Mulugu	Medal			HMDA

* This lake is recorded in the Revenue Records but not existing on the field (as reported by the Collector)
 ** This lake is not recorded in the Revenue Records and also not existing on the field (as reported by the Collector)

S.No.	Lake ID	Lake Name	S.No	Village	Mandal	District	Latitude	Longitude	Jurisdiction
1789	1300/49	Pathacheruvu	324	Kovvala	Mulugu	Medal			HMDA
1790	1300/5	Venkatadicheruvu	283/1	Ksheerasagar	Mulugu	Medal			HMDA
1791	1300/53	Bodaribandakunta	570	Kovvala	Mulugu	Medal			HMDA
1792	1300/55	Grimlikunta	464	Kovvala	Mulugu	Medal			HMDA
1793	1300/60	Kummarvanakunta	608	Mar'kook	Mulugu	Medal			HMDA
1794	1300/61	Pathacheruvu	618	Mar'kook	Mulugu	Medal			HMDA
1795	1300/62	Ganneeravanakunta	731	Mar'kook	Mulugu	Medal			HMDA
1796	1300/67	Banjirakunta	741	Mar'kook	Mulugu	Medal			HMDA
1797	1300/69	Udutaravanakuntashi	764	Mar'kook	Mulugu	Medal			HMDA
1798	1300/72	Yerrakuntashikam	56	Karkapalla	Mulugu	Medal			HMDA
1799	1300/73	Kunta	325	Karkapalla	Mulugu	Medal			HMDA
1800	1300/75	Turakuntashikam	113	Karkapalla	Mulugu	Medal			HMDA
1801	1300/76	Timmarakunta	359	Karkapalla	Mulugu	Medal			HMDA
1802	1300/78	Anamamakunta	78	Karkapalla	Mulugu	Medal			HMDA
1803	1300/8	Palluvanicheruvu	120	Ksheerasagar	Mulugu	Medal			HMDA
1804	1300/82	Kandi Vani Kunta	22	Damarakunta	Mulugu	Medal			HMDA
1805	1300/84	Bulishanma Kunta	587	Damarakunta	Mulugu	Medal			HMDA
1806	1300/87	Tippati Vani Kunta	479	Damarakunta	Mulugu	Medal			HMDA
1807	1300/89	Pirra Kunta	432	Damarakunta	Mulugu	Medal			HMDA
1808	1300/90	Mogalla Kunta	449	Damarakunta	Mulugu	Medal			HMDA
1809	1300/N/O	Pujjilakunta	128	Kokkonda	Mulugu	Medal			HMDA
1810	1300/N/O	Yerrakunta	152	Kokkonda	Mulugu	Medal			HMDA
1811	1300/N/O	Barasakunta	428	Kokkonda	Mulugu	Medal			HMDA
1812	1300/N/O	Bajugamvanakunta	357	Kokkonda	Mulugu	Medal			HMDA
1813	1300/N/O	Parakunta	179	Bandathimmapur	Mulugu	Medal			HMDA
1814	1300/N/O	Ragadolmita	34	Bandamstheram	Mulugu	Medal			HMDA
1815	1300/N/O	Thinamakunta	169	Bandamstheram	Mulugu	Medal			HMDA
1816	1300/N/O	Lacharakunta	137	Bandamstheram	Mulugu	Medal			HMDA
1817	1300/N/O	Gunta Vanakunta	290	Kothuru	Mulugu	Medal			HMDA
1818	1300/N/O	Mudirakunta	431	Kothuru	Mulugu	Medal			HMDA
1819	1300/N/O	Gandevani kunta	242	Singamaguda	Mulugu	Medal			HMDA
1820	1300/N/O	Chakakunta	114	Srirampur	Mulugu	Medal			HMDA
1821	1300/N/O	Nimma Kunta	174	Achalapalli	Mulugu	Medal			HMDA
1822	1300/N/O	Peddamar Cheruvu	219	Achalapalli	Mulugu	Medal			HMDA
1823	1300/N/O	Kummarakunta	238	Tunkibollaram	Mulugu	Medal			HMDA
1824	1300/N/O	Andakunta	452	Tunkibollaram	Mulugu	Medal			HMDA
1825	1300/N/O	Pakakunta(Patel)	234	Tunkibollaram	Mulugu	Medal			HMDA
1826	1300/N/O	Shakarikunta	409	Tunkibollaram	Mulugu	Medal			HMDA
1827	1300/N/O	Chinnala Kunta	120	Laxamakapalli	Mulugu	Medal			HMDA
1828	1300/N/O	Edigevanakuntashik	15	Mulugu	Mulugu	Medal			HMDA
1829	1300/N/O	Bamhalakuntashik	291	Mulugu	Mulugu	Medal			HMDA
1830	1300/N/O	vullarallakuntashik	355	Mulugu	Mulugu	Medal			HMDA
1831	1300/N/O	Yatanikuntashikam	506	Mulugu	Mulugu	Medal			HMDA

* This lake is recorded in the Revenue Records but not existing on the field (as reported by the Collector)

** This lake is not recorded in the Revenue Records and also not existing on the field (as reported by the Collector)

S. No.	Lake ID	Lake Name	Sy.No	Village	Mandal	Dist ^{ct}	Latitude	Longitude	Jurisdiction
1873	314	Kadom Kunta	6	Gungal	Yacharam	Ranga Reddy			HMIDA
1874	318	Patla Land	456, 486, 487, 488, 490	Gungal	Yacharam	Ranga Reddy			HMIDA
1875	319	Sai Reddy Kunta	100, 120, 126, 155,	Thulekhurd	Yacharam	Ranga Reddy			HMIDA
1876	320	Mandikunta (Patla Land)	64, 25	Thulekhurd	Yacharam	Ranga Reddy			HMIDA
1877	321	Mandikunta	61, 59	Thulekhurd	Yacharam	Ranga Reddy			HMIDA
1878	322	Thummakunta (Patla Land)	190, 226, 227	Thulekhurd	Yacharam	Ranga Reddy			HMIDA
1879	325	Thummakunta	284, 285, 286, 288	Thulekhurd	Yacharam	Ranga Reddy			HMIDA
1880	405	Kantuni Cheruvu	146	Chittapur	Manchal	Ranga Reddy			HMIDA
1881	407	Nalla cheruvu	52	Nalla cheruvu	Manchal	Ranga Reddy			HMIDA
1882	417	Alla Cheruvu	38	Agapally	Manchal	Ranga Reddy			HMIDA
1883	422	Chamban cheruvu	174	Agapally	Manchal	Ranga Reddy			HMIDA
1884	501	Errakunta	240	Tulekalan	Ibrahimpatan	Ranga Reddy			HMIDA
1885	503	Narsappa Kunta	198	Tulekalan	Ibrahimpatan	Ranga Reddy			HMIDA
1886	504	Kunta	96, 97, 98	Tulekalan	Ibrahimpatan	Ranga Reddy			HMIDA
1887	505	Errakunta	62, 65, 67, 79, 80, 81	Tulekalan	Ibrahimpatan	Ranga Reddy			HMIDA
1888	506	Chowta Cheruvu	339	Tulekalan	Ibrahimpatan	Ranga Reddy			HMIDA
1889	507	Thummal Kunta	58, 60 to 63	Keppahad	Ibrahimpatan	Ranga Reddy			HMIDA
1890	508	Katana Kunta	5, 7, 88	Keppahad	Ibrahimpatan	Ranga Reddy			HMIDA
1891	509	Mallana Kunta	219, 244, 249, 251	Keppahad	Ibrahimpatan	Ranga Reddy			HMIDA
1892	512	Makan Kunta	528, 529, 531, 30, 31,	Yellimedu	Ibrahimpatan	Ranga Reddy			HMIDA
1893	519	Edivonbai Kunta	719, 717, 721, 731	Ibrahimpatan	Ibrahimpatan	Ranga Reddy			HMIDA
1894	520	Jakkamma Cheruvu	690, 695, 689, 693	Ibrahimpatan	Ibrahimpatan	Ranga Reddy			HMIDA
1895	521	Kotha Cheruvu	531, 390, 388, tank	Ibrahimpatan	Ibrahimpatan	Ranga Reddy			HMIDA
1896	524	Yerrakunta	289	Ibrahimpatan	Ibrahimpatan	Ranga Reddy			HMIDA
1897	525	Sidhalah Kunta	289	Ibrahimpatan	Ibrahimpatan	Ranga Reddy			HMIDA
1898	526	China Cheruvu & Pedda Cheruvu	1386, 1375, 1379, 1387, 1394, 404, 1373, 1425, 1426, 1404, 74	Ibrahimpatan	Ibrahimpatan	Ranga Reddy			HMIDA
		River							
1899	527	Nallakunta	6 to 9	Kongarakalan	Ibrahimpatan	Ranga Reddy			HMIDA
1900	528	Kannarepu Kunta	362	Kongarakalan	Ibrahimpatan	Ranga Reddy			HMIDA
1901	529	Kotha Cheruvu	338	Kongarakalan	Ibrahimpatan	Ranga Reddy			HMIDA
1902	530	Yodlavani Kunta	347	Kongarakalan	Ibrahimpatan	Ranga Reddy			HMIDA
1903	531	Dathara Kunta	216, 219, 80,	Kongarakalan	Ibrahimpatan	Ranga Reddy			HMIDA
1904	540	Shikam Cheruvu	17	Naganpalle	Ibrahimpatan	Ranga Reddy			HMIDA
1905	542	Shikam kunta	3	Naganpalle	Ibrahimpatan	Ranga Reddy			HMIDA
1906	543	Nagolu Kunta	501	Raipol	Ibrahimpatan	Ranga Reddy			HMIDA
1907	544	Raipole Cheruvu	452	Raipol	Ibrahimpatan	Ranga Reddy			HMIDA

* This lake is recorded in the Revenue Records but not existing on the field (as reported by the Collector)
 ** This lake is not recorded in the Revenue Records and also not existing on the field (as reported by the Collector)

S.No.	Lake ID	Lake Name	SY.No	Village	Mandal	District	Latitude	Longitude	Jurisdiction
1947	2509	Eramma Kunta	32,53,79,380	Pulimandli	Kandukur	Ranga Reddy			HM/DA
1948	2510	Echamma Kunta	2,95,296	Pulimandli	Kandukur	Ranga Reddy			HM/DA
1949	2512	Ora Kunta	84	Pulimandli	Kandukur	Ranga Reddy			HM/DA
1950	2513	Nalla Kunta	31/1,31/1,7,33	Dhanaram	Kandukur	Ranga Reddy			HM/DA
1951	2514	Chintala Kunta	68,69	Muralinagar	Kandukur	Ranga Reddy			HM/DA
1952	2515	Lingam Kunta	1,4,5,6,8 Settlement	Muralinagar	Kandukur	Ranga Reddy			HM/DA
1953	2516	Mamalla Kunta	45 to 48,52,58	Muralinagar	Kandukur	Ranga Reddy			HM/DA
1954	2517	Kadigani Kunta	27,35,36	Muralinagar	Kandukur	Ranga Reddy			HM/DA
1955	2518	Pochamma Kunta	32,33,58	Muralinagar	Kandukur	Ranga Reddy			HM/DA
1956	2519	Reguda Kunta	59	Muralinagar	Kandukur	Ranga Reddy			HM/DA
1957	2520	Galarvani Kunta	5,08,602	Nedunoor	Kandukur	Ranga Reddy			HM/DA
1958	2521	Dolluvani Kunta	718 to 720	Nedunoor	Kandukur	Ranga Reddy			HM/DA
1959	2522	Nalla Chervu	128,136,137,1,38,43	Nedunoor	Kandukur	Ranga Reddy			HM/DA
1960	2523	Konda Chervu	44,45,53,54,147,148,1	Nedunoor	Kandukur	Ranga Reddy			HM/DA
1961	2524	Kotla Chervu	69,16,92,689	Nedunoor	Kandukur	Ranga Reddy			HM/DA
1962	2525	Kotla Kunta	364,405,571,572,574	Nedunoor	Kandukur	Ranga Reddy			HM/DA
1963	2526	Kunta	4,63,46,44,68,474	Nedunoor	Kandukur	Ranga Reddy			HM/DA
1964	2527	Galarvani Kunta	4,84,489	Nedunoor	Kandukur	Ranga Reddy			HM/DA
1965	2528	Gangoji Kunta	444/35	Nedunoor	Kandukur	Ranga Reddy			HM/DA
1966	2529	Kurnala Kunta	531	Nedunoor	Kandukur	Ranga Reddy			HM/DA
1967	2531	Bachukunta	7,8,10,13,19,16	Perruda	Kandukur	Ranga Reddy			HM/DA
1968	2532	Perunnalkunta	265,266,267,269,270,1 16,117,119,123,126,12	Bachupalli	Kandukur	Ranga Reddy			HM/DA
1969	2533	Chalpakunta	No cadstral	Gatfoornagar	Kandukur	Ranga Reddy			HM/DA
1970	2534	Navanvani Chervu	1,1,12,13,49	Jaitiwaram	Kandukur	Ranga Reddy			HM/DA
1971	2536	Jogu Kunta	246 to 251,255,256	Kothur	Kandukur	Ranga Reddy			HM/DA
1972	2537	Pedda Chervu	4, 5, 8, 265, 267, 269,	Kothur	Kandukur	Ranga Reddy			HM/DA
1973	2541	Sunnam Chervu	864, 868, 869, 870, 873, 8 74, 875, 881, 882, 883, 93	Kandukur	Kandukur	Ranga Reddy			HM/DA
1974	2543	Nakka Reddy Kunta	1,222, 1,223, 1,224, 1,21	Kandukur	Kandukur	Ranga Reddy			HM/DA
1975	2544	Somadewuni Chervu	477, 780, 482, 483, 499 10502, 456, 459, 474, 47	Kandukur	Kandukur	Ranga Reddy			HM/DA
1976	2545	Koshi Kunta	2,60, 436, 437*	Kandukur	Kandukur	Ranga Reddy			HM/DA
1977	2546	Chennamma Kunta	425, 541, 542, 548, 40 8, 412, 409, 410, 423, 4	Kandukur	Kandukur	Ranga Reddy			HM/DA
1978	2547	Pottu Reddy	28, 387, 432, 433, 439, 1	Kandukur	Kandukur	Ranga Reddy			HM/DA
1979	2548	Annasandaram	6, 64, 66, 56, 68, 669	Kandukur	Kandukur	Ranga Reddy			HM/DA
1980	2549	Mangaloni Kunta	6, 39, 66, 56, 68, 669	Kandukur	Kandukur	Ranga Reddy			HM/DA
1981	2551	Lodhu Kunta	206	Kandukur	Kandukur	Ranga Reddy			HM/DA
1982	2552	Didri Kunta	223	Kandukur	Kandukur	Ranga Reddy			HM/DA
1983	2553	Kotla Kunta	225 to 279	Dasaripalli	Kandukur	Ranga Reddy			HM/DA

* This lake is recorded in the Revenue Records but not existing on the field (as reported by the Collector)

** This lake is not recorded in the Revenue Records and also not existing on the field (as reported by the Collector)

S.No.	Lake ID	Lake Name	Sy.No	Village	Mandal	District	Latitude	Longitude	Jurisdiction
2026	2500/11	Mallamma Chervu	201 to 204, 214,212,221,222,234,2	Mir Khanpat	Kandukur	Ranga Reddy			HMDA
2027	2500/12	Raji Chervu	137	Panigunda	Kandukur	Ranga Reddy			HMDA
2028	2500/13	Banda kunta	7,02,70,37,17,718	Gummadvelli	Kandukur	Ranga Reddy			HMDA
2029	2500/14	Gangireddy Kunta	644,647,648,651 to 653,	Gummadvelli	Kandukur	Ranga Reddy			HMDA
2030	2500/15	Mangali kunta	585,586,587,619,625,6 26	Gummadvelli	Kandukur	Ranga Reddy			HMDA
2031	2500/16	Kumhari Kunta	59,54,55,56,59,142,44	Gummadvelli	Kandukur	Ranga Reddy			HMDA
2032	2500/17	Tulsi bai	26,02,61,26,62,67,257	Gummadvelli	Kandukur	Ranga Reddy			HMDA
2033	2500/18	Vaaram Chervu	414/19/446,447,460 to	Gummadvelli	Kandukur	Ranga Reddy			HMDA
2034	2500/19	Era Kunta	62,63	Madhapur	Kandukur	Ranga Reddy			HMDA
2035	2500/20	Kumhari Kunta	216	Madhapur	Kandukur	Ranga Reddy			HMDA
2036	2500/23	Thimmi Chervu	587,588,590,548,549,5 50,457 to	Thimnapur	Kandukur	Ranga Reddy			HMDA
2037	2500/24	Kunta	2,00,208	Lemoor	Kandukur	Ranga Reddy			HMDA
2038	2500/25	Kunta	No central	Lemoor	Kandukur	Ranga Reddy			HMDA
2039	2500/26	Kunka	65,66,72,84	Lemoor	Kandukur	Ranga Reddy			HMDA
2040	2500/27	Kankala kunta	5,35,529	Lemoor	Kandukur	Ranga Reddy			HMDA
2041	2500/30	Burugu kunta	549,571 to 573	Lemoor	Kandukur	Ranga Reddy			HMDA
2042	2500/31	Burugu kunta	3,59,595	Lemoor	Kandukur	Ranga Reddy			HMDA
2043	2500/32	Barenka kunta	349 to 354	Lemoor	Kandukur	Ranga Reddy			HMDA
2044	2500/33	Raji kunta	104 to 106	Lemoor	Kandukur	Ranga Reddy			HMDA
2045	2500/34	Jangarreddy kunta	31,48	Rachuloor	Kandukur	Ranga Reddy			HMDA
2046	2500/35	Era Kunta	578/1	Rachuloor	Kandukur	Ranga Reddy			HMDA
2047	2500/37	Venka Kunta	45,54,73,549	Rachuloor	Kandukur	Ranga Reddy			HMDA
2048	2500/39	Kotha kunta	22 to 26	Rachuloor	Kandukur	Ranga Reddy			HMDA
2049	2500/40	Putharla kunta	63,97,998	Gudur	Kandukur	Ranga Reddy			HMDA
2050	2500/41	Chinnalvani kunta	6	Rachuloor	Kandukur	Ranga Reddy			HMDA
2051	2500/42	Chenge Chervu	305,306,313,291,292	Gudur	Kandukur	Ranga Reddy			HMDA
2052	2500/45	Jalakara kunta	32,93,30,332	Rachuloor	Kandukur	Ranga Reddy			HMDA
2053	2500/47	Chouta Chervu	26,32,64,36,52,30,272	Rachuloor	Kandukur	Ranga Reddy			HMDA
2054	2500/48	Bapani Kunta	3,50,391	Gudur	Kandukur	Ranga Reddy			HMDA
2055	2500/50	Mundari Kunta	469	Rachuloor	Kandukur	Ranga Reddy			HMDA
2056	2500/51	Mangalavani kunta	31,63,21,322	Rachuloor	Kandukur	Ranga Reddy			HMDA
2057	2500/52	Thupaki chervu	3,23,324	Kandukur	Kandukur	Ranga Reddy			HMDA
2058	2438	Thurumala Chervu	31	Golur	Matheshwaram	Ranga Reddy			HMDA
2059	2439	Andala Chervu	10	Verkamaguda	Matheshwaram	Ranga Reddy			HMDA
2060	2440	Melae chervu	81	Golur	Matheshwaram	Ranga Reddy			HMDA
2061	2441	Arkala Kunta	12	Magriddypally	Matheshwaram	Ranga Reddy			HMDA
2062	2442	Arkala Kunta	11,31	Magriddypally	Matheshwaram	Ranga Reddy			HMDA

* This lake is recorded in the Revenue Records but not existing on the field (as reported by the Collector)

** This lake is not recorded in the Revenue Records and also not existing on the field (as reported by the Collector)

S. No.	Lake ID	Lake Name	SV.No	Village	Mandal	Distr ct	Latitude	Longitude	Jursidiction
2106	2414	Mamdikunta	10	Amsaguda	Maheshwaram	Ranga Reddy			HM/DA
2107	2417	Mankhal Cheruvu	79, 80, 82, 83, 84, 85,	Baghl Mankhal	Maheshwaram	Ranga Reddy			HM/DA
2108	2425	Yerra Kunta	233	Maheshwaram	Maheshwaram	Ranga Reddy			HM/DA
2109	2426	Silkyani Kunta	244	Maheshwaram	Maheshwaram	Ranga Reddy			HM/DA
2110	2427	Vecora Cheruvu	122/84	Maheshwaram	Maheshwaram	Ranga Reddy			HM/DA
2111	2428	Kothwal Cheruvu	306/77	Maheshwaram	Maheshwaram	Ranga Reddy			HM/DA
2112	2432	Kamunt Kunta	463 to 467	Maheshwaram	Maheshwaram	Ranga Reddy			HM/DA
2113	2484	Bondiloni yaagu	64	Subhanur	Maheshwaram	Ranga Reddy			HM/DA
2114	2473	Thumala Kunta	106	Kolipadkal	Maheshwaram	Ranga Reddy			HM/DA
2115	2474	Pedda Kunta	64	Kolipadkal	Maheshwarani	Ranga Reddy			HM/DA
2116	2475	Kurva Kunta	16	Kolipadkal	Maheshwaram	Ranga Reddy			HM/DA
2117	2476	Lachanur Kunta	182	Kolipadkal	Maheshwaram	Ranga Reddy			HM/DA
2118	2477	Falhesagar	258	Kolipadkal	Maheshwaram	Ranga Reddy			HM/DA
2119	2468	Ayyavari Kunta	19	Porandla	Maheshwaram	Ranga Reddy			HM/DA
2120	2469	Polam Cheruvu	49	Porandla	Maheshwaram	Ranga Reddy			HM/DA
2121	2470	Naredlavani	69	Porandla	Maheshwaram	Ranga Reddy			HM/DA
2122	2471	Yelambal Kunta	93	Porandla	Maheshwaram	Ranga Reddy			HM/DA
2123	2472	Pedda Cheruvu	126	Porandla	Maheshwaram	Ranga Reddy			HM/DA
2124	2436	Pedda Cheruvu	106	Nandipaly	Maheshwaram	Ranga Reddy			HM/DA
2125	2437	Varsha Kunta	48	Nandipaly	Maheshwaram	Ranga Reddy			HM/DA
2126	2400/N/O	Yerrani Kunta	1	Gollur	Maheshwaram	Ranga Reddy			HM/DA
2127	2400/N/O	Garukunta	27/A	Thupre Khurd	Maheshwaram	Ranga Reddy			HM/DA
2128	2400/N/O	Thiruvathamma	47	Akangally	Maheshwaram	Ranga Reddy			HM/DA
2129	2400/N/O	Kale Kunta	142	Pandhala	Maheshwaram	Ranga Reddy			HM/DA
2130	2400/N/O	Ramreddy Kunta	18	Pandhala	Maheshwaram	Ranga Reddy			HM/DA
2131	2400/N/O	Maspu Kunta	43	Raviryala	Maheshwaram	Ranga Reddy			HM/DA
2132	2400/N/O	Erra Kunta	48	Raviryala	Maheshwaram	Ranga Reddy			HM/DA
2133	2400/N/O	Didele Kunta	52	Raviryala	Maheshwaram	Ranga Reddy			HM/DA
2134	2400/N/O	Amdala Kunta	45	Raviryala	Maheshwaram	Ranga Reddy			HM/DA
2135	2400/N/O	Choula Kunta	126	Sirigipuri	Maheshwaram	Ranga Reddy			HM/DA
2136	2400/N/O	Sibbi Kunta	68	Gangaram	Maheshwaram	Ranga Reddy			HM/DA
2137	2400/N/O	Komat Kunta	75	Gangaram	Maheshwaram	Ranga Reddy			HM/DA
2138	2400/N/O	Enugu Cheruvu	31	Nagarani	Maheshwaram	Ranga Reddy			HM/DA
2139	2400/N/O	Urakunta Cheruvu	70	Nagarani	Maheshwaram	Ranga Reddy			HM/DA
2140	2400/N/O	Kala Kunta	116	Nagarani	Maheshwaram	Ranga Reddy			HM/DA
2141	2400/N/O	Ramreddy Kunta	43	Dilwaruda	Maheshwaram	Ranga Reddy			HM/DA
2142	2300	Pothi Reddy	4	Bhadurpuda	Shamshabad	Ranga Reddy			HM/DA
2143	2301	Edulamukham	131	Pedda Golkonda	Shamshabad	Ranga Reddy			HM/DA
2144	2302	Bairamoni Kunta	87	Pedda Golkonda	Shamshabad	Ranga Reddy			HM/DA
2145	2303	Nasli Cheruvu	79, 144	Pedda Golkonda	Shamshabad	Ranga Reddy			HM/DA
2146	2304	Yerra Cheruvu	89	Sanghiguda	Shamshabad	Ranga Reddy			HM/DA
2147	2305	Buru Kunta	13	Sanghiguda	Shamshabad	Ranga Reddy			HM/DA

* This lake is recorded in the Revenue Records but not existing on the field (as reported by the Collector)

** This lake is not recorded in the Revenue Records and also not existing on the field (as reported by the Collector)

S. No.	Lake ID	Lake Name	SY.No	Village	Mandal	Distr ct	Latitude	Longitude	Jurisdiction
2386	2300/N/o	Mallevari Chervu	269	Narkhuda	Shamshabad	Ranga Reddy			HMIDA
2187	2300/N/o	Ramaswamy Kunta	192	Chowderguda	Shamshabad	Ranga Reddy			HMIDA
2188	2300/N/o	Thambala Kunta	94	Narkhuda	Shamshabad	Ranga Reddy			HMIDA
2189	2300/N/o	Edgavani Kunta	108	Narkhuda	Shamshabad	Ranga Reddy			HMIDA
2190	2300/N/o	Mangarashi Kunta	415	Narkhuda	Shamshabad	Ranga Reddy			HMIDA
2191	2300/N/o	Buru Kunta	254	Narkhuda	Shamshabad	Ranga Reddy			HMIDA
2192	2300/N/o	Sandavevelli Kunta	265	Narkhuda	Shamshabad	Ranga Reddy			HMIDA
2193	2300/N/o	Kummarivani Kunta	342	Narkhuda	Shamshabad	Ranga Reddy			HMIDA
2194	2300/N/o	Brahmania Kunta	6	Ammapally	Shamshabad	Ranga Reddy			HMIDA
2195	2300/N/o	Kanatal Chervu	467	Ramanjapur	Shamshabad	Ranga Reddy			HMIDA
2196	2300/N/o	Rekula Kunta	270	Ramanjapur	Shamshabad	Ranga Reddy			HMIDA
2197	2300/N/o	Joshi Kunta	325	Shamshabad	Shamshabad	Ranga Reddy			HMIDA
2198	2200	Chettu Kunta		Soliget	Shabad	Ranga Reddy			HMIDA
2199	2201	Pedda Chervu		Soliget	Shabad	Ranga Reddy			HMIDA
2200	2202	Gandloni Kunta		Soliget	Shabad	Ranga Reddy			HMIDA
2201	2204	Ragula Kunta		Maddur	Shabad	Ranga Reddy			HMIDA
2202	2205	Kankani Chervu		Maddur	Shabad	Ranga Reddy			HMIDA
2203	2205	Pedda Chervu		Peddavedu	Shabad	Ranga Reddy			HMIDA
2204	2207	Pedda Chervu		Chandanavelly	Shabad	Ranga Reddy			HMIDA
2205	2208	Dasarankunta		Chandanavelly	Shabad	Ranga Reddy			HMIDA
2206	2209	Savusavani Kunta		Pedavedu	Shabad	Ranga Reddy			HMIDA
2207	2210	Erra Kunta		Damarlapally	Shabad	Ranga Reddy			HMIDA
2208	2212	Gudavanikunta		Chandanavelly	Shabad	Ranga Reddy			HMIDA
2209	2213	Thungavani Kunta		Chandanavelly	Shabad	Ranga Reddy			HMIDA
2210	2214	Chenna Kesu Kunta		Chandanavelly	Shabad	Ranga Reddy			HMIDA
2211	2215	Gudam Chervu		Machanpally	Shabad	Ranga Reddy			HMIDA
2212	2215	Pedda Chervu		Machanpally	Shabad	Ranga Reddy			HMIDA
2213	2217	Dusarakunta		Machanpally	Shabad	Ranga Reddy			HMIDA
2214	2218	Nalla Chervu		Machanpally	Shabad	Ranga Reddy			HMIDA
2215	2219	Thakki Bill Grant		Magarkunta	Shabad	Ranga Reddy			HMIDA
2216	2221	Malleppa Chervu		Damarlapally	Shabad	Ranga Reddy			HMIDA
2217	2223	Devuri Chervu		Damarlapally	Shabad	Ranga Reddy			HMIDA
2218	2224	Seelam Kunta		Nagarakunta	Shabad	Ranga Reddy			HMIDA
2219	2225	Peerla Kunta		Shabad	Shabad	Ranga Reddy			HMIDA
2220	2226	kasi kunta		Bongiripally	Shabad	Ranga Reddy			HMIDA
2221	2227	Hamman Chervu		Bongiripally	Shabad	Ranga Reddy			HMIDA
2222	2228	Marilla Kunta		Potugai	Shabad	Ranga Reddy			HMIDA
2223	2229	Nagula Chervu		Thalipally	Shabad	Ranga Reddy			HMIDA
2224	2230	Lingarreddy Chervu		Thalipally	Shabad	Ranga Reddy			HMIDA
2225	2231	Erra Kunta		Thalipally	Shabad	Ranga Reddy			HMIDA
2226	2232	Sangalah Kunta		Thalipally	Shabad	Ranga Reddy			HMIDA
2227	2233	Venkatamma Kunta		Thalipally	Shabad	Ranga Reddy			HMIDA

* This lake is recorded in the Revenue Records but not existing on the field (as reported by the Collector)

** This lake is not recorded in the Revenue Records and also not existing on the field (as reported by the Collector)

S. No.	Lake ID	Lake Name	SY.No	Village	Mandal	District	Latitude	Longitude	Jurisdiction
2266	2006	Pedda Bhavi	38	Bakaram Jagir	Moinabad				HMDA
2267	2007	Jentula Kunta	12	Bakaram Jagir	Moinabad				HMDA
2268	2008	Shikam Resadi Kunta (Patel Kunta)	341	Amdapur	Moinabad				HMDA
2269	2009 *	Alisagar Kunta	253	Amdapur	Moinabad				HMDA
2270	2013	Kuntavenki Chalika	280	Amdapur	Moinabad				HMDA
2271	2014 *	Pedda Bhavi Vadda	286	Surangal	Moinabad				HMDA
2272	2015	Velamma Chervu	311,312	Peddammangalam	Moinabad				HMDA
2273	2016	Gundla Bhavi	343	Peddammangalam	Moinabad				HMDA
2274	2017	Devathala Bhavi	36,73,68,36,99,71,377	Chilkur	Moinabad				HMDA
2275	2019 *	Mella Chervu	563	Chilkur	Moinabad				HMDA
2276	2020	Pedda Chervu	201	Chilkur	Moinabad				HMDA
2277	2021 *	Nagula Bhavi	202	Chilkur	Moinabad				HMDA
2278	2022	Nagula Bhavi	203	Chilkur	Moinabad				HMDA
2279	2023	Karakanna Bhavi	206	Chilkur	Moinabad				HMDA
2280	2025	Sarkari Kunta	11,12	Peddammangalam	Moinabad				HMDA
2281	2019	Chervu	472	Peddammangalam	Moinabad				HMDA
2282	2020	Patra Land	473 To 500	Peddammangalam	Moinabad				HMDA
2283	2021 *	Chinna Talab	13,21,33,134	Chinnamangalam	Moinabad				HMDA
2284	2022	Chinna Chervu	32,28,37	Chinnamangalam	Moinabad				HMDA
2285		Kummafi Kunta	20	Medipally	Moinabad				HMDA
2286		Alam Pally Bhavi	3	Medipally	Moinabad				HMDA
2287		Chervu	9	Medipally	Moinabad				HMDA
2288		Chervu Chalika	8	Medipally	Moinabad				HMDA
2289		Kummafi Kunta	20	Medipally	Moinabad				HMDA
2290		Kattamendi Chimpu	17	Nakkala Pally	Moinabad				HMDA
2291		Himayathisagar		Himayathisagar	Rajendranagar				HMDA
2292		Osman Sagar		Gandipet	Rajendranagar				HMDA
2293		Osman Sagar		Khanapur	Rajendranagar				HMDA
2294		Osman Sagar		Khanapur	Rajendranagar				HMDA
2295		Osman Sagar		Khanapur	Rajendranagar				HMDA
2296		Suvarna Kunta		Khanapur	Rajendranagar				HMDA
2297		Katha Chervu		Varthangulapally	Rajendranagar				HMDA
2298		Gauri Chervu		Varthangulapally	Rajendranagar				HMDA
2299		Erra Kunta		Varthangulapally	Rajendranagar				HMDA
2300		Pedda Chervu		Kokapet	Rajendranagar				HMDA
2301		Nalla Chervu		Narsingi	Rajendranagar				HMDA
2302		Muski Chervu		Ruppalguda	Rajendranagar				HMDA
2303				Manchirevula	Rajendranagar				HMDA
2304				Manchirevula	Rajendranagar				HMDA
2305				Gandipet	Rajendranagar				HMDA

* This lake is recorded in the Revenue Records but not existing on the field (as reported by the Collector)

** This lake is not recorded in the Revenue Records and also not existing on the field (as reported by the Collector)

S. No.	Lake ID	Lake Name	Sy.No	Village	Mandal	District	Latitude	Longitude	Jurisdiction
2336	1900/N/o	Lingalkunta	21	Mareddur	Hayathnagar				HM/DA
2337	1900/N/o	Erra Kunta	123	Mareddur	Hayathnagar				HM/DA
2338	1900/N/o	Thummalakunta	56	Mareddur	Hayathnagar				HM/DA
2339	1900/N/o	Koddi Kunta	53	Mareddur	Hayathnagar				HM/DA
2340	1900/N/o	Bhusan Kunta	27	Gunthapally	Hayathnagar				HM/DA
2341	1900/N/o	Ooora Chervu	326	Gunthapally	Hayathnagar				HM/DA
2342	1900/N/o	Anthamesam Kunta	387	Taramathipet	Hayathnagar				HM/DA
2343	1900/N/o	Chalmal Kunta	169	Taramathipet	Hayathnagar				HM/DA
2344	1900/N/o	Beiran Khan	51	Inatiguda	Hayathnagar				HM/DA
2345	1900/N/o	Manemondi Kunta	47	Balijaguda	Hayathnagar				HM/DA
2346	1900/N/o	Edam Kunta	265	Koheda	Hayathnagar				HM/DA
2347	1900/N/o	Chinna Samudram	247	Koheda	Hayathnagar				HM/DA
2348	2500	Padmatalsajuda	5	Padmatalsajuda	Ghatkesar				HM/DA
2349	2501	Chinna Chervu	8	Ghatkesar	Ghatkesar				HM/DA
2350	2505	Rai Kunta	261/1, 250, 249, 240, 262, 264, 284, 286,	Ghatkesar	Ghatkesar				HM/DA
2351	2606	Pulcherla Kunta	218	Ghatkesar	Ghatkesar				HM/DA
2352	2607	Mangali Kunta	161	Kondapur	Ghatkesar				HM/DA
2353	2609	Lingachetty Kunta	271	Kondapur	Ghatkesar				HM/DA
2354	2611	Gundla Kunta	72,	Aushapur	Ghatkesar				HM/DA
2355	2612	Lothu Kunta	35	Arkusapur	Ghatkesar				HM/DA
2356	2613	Thette Chervu	230,	Madaram	Ghatkesar				HM/DA
2357	2615	Gundla Kunta	208	Edulabad	Ghatkesar				HM/DA
2358	2617	Potharajuguda	523	Edulabad	Ghatkesar				HM/DA
2359	2618	Laxminarayana	1278	Edulabad	Ghatkesar				HM/DA
2360	2620 -	Thette Kunta	5	Annojiguda	Ghatkesar				HM/DA
2361	2600/N/o	Kumhari Kunta	151	Korumul	Ghatkesar				HM/DA
2362	2600/N/o	Mangalvani Kunta	151	Kondapur	Ghatkesar				HM/DA
2363	2500/N/o	Ligachetty Kunta	271	Kondapur	Ghatkesar				HM/DA
2364	2500/N/o	Ran Chervu	151, 166, 167	Aushapur	Ghatkesar				HM/DA
2364	2500/N/o	Sheteru Kunta	334	Ghatkesar	Ghatkesar				HM/DA
2365	2700/N/o	Yellareddi/Kunta	17	Bogaram	Keesara				HM/DA
2366	2700/N/o	Jaeddikunta	298	Bogaram	Keesara				HM/DA
2367	2700/N/o	Bojaraju Chervu		Barsiguda H/o	Keesara				HM/DA
2368	2700/N/o	Barla Kunta		Barsiguda H/o	Keesara				HM/DA
2369	2700/N/o	Kalyanam Chervu		Barsiguda H/o	Keesara				HM/DA
2370	2700/N/o	Trimala Kunta	61	Keesara	Keesara				HM/DA
2371	2700/N/o	Ganireddy Kunta	69	Keesara	Keesara				HM/DA
2372	2700/N/o	Abbasani Kunta	130	Keesara	Keesara				HM/DA
2373	2700/N/o	Kunta	135/C	Keesara	Keesara				HM/DA
2374	2700/N/o	Lingala Kunta	172	Keesara	Keesara				HM/DA

* This lake is recorded in the Revenue Records but not existing on the field (as reported by the Collector)
 ** This lake is not recorded in the Revenue Records and also not existing on the field (as reported by the Collector)

S. No.	Lake ID	Lake Name	Sy.No	Village	Mandal	Distr ct	Latitude	Longitude	Jurisdiction
2412	1718	Dontula Kunt	98	Mysireddipally	Medchal	Ranga Reddy			HMDA
2413	1719	Akkasankunta	6	Mysireddipally	Medchal	Ranga Reddy			HMDA
2414	1721	Dontula Kunt	118	Mysireddipally	Medchal	Ranga Reddy			HMDA
2415	1722	Nelicheru Shikam	102	Konajipally	Medchal	Ranga Reddy			HMDA
2416	1723	Mysammakunta	168	Yellampet	Medchal	Ranga Reddy			HMDA
2417	1724	Chinti Cheru	154,155	Somaram	Medchal	Ranga Reddy			HMDA
2418	1725	Yerrakunta Shikam	171,172	Somaram	Medchal	Ranga Reddy			HMDA
2419	1726	Peddacheru Shikam	415	Ativelly	Medchal	Ranga Reddy			HMDA
2420	1728	Kudicheru Shikam	61	Dabipur	Medchal	Ranga Reddy			HMDA
2421	1730	Kurvonkunta	673	Dabipur	Medchal	Ranga Reddy			HMDA
2422	1731	Panthulu Cheru	611	Dabipur	Medchal	Ranga Reddy			HMDA
2423	1732	Malkacheru	504	Dabipur	Medchal	Ranga Reddy			HMDA
2424	1733	Vayyalkunta	621	Dabipur	Medchal	Ranga Reddy			HMDA
2425	1735	Praxvani Kunta	20	Gimnapur	Medchal	Ranga Reddy			HMDA
2426	1736	Machakunt Shikam	40	Gimnapur	Medchal	Ranga Reddy			HMDA
2427	1738	Sivammakunta	239	Gimnapur	Medchal	Ranga Reddy			HMDA
2428	1740	Datara Cheru	344	Gimnapur	Medchal	Ranga Reddy			HMDA
2429	1743	Suthari Cheru	347	Gowdavally	Medchal	Ranga Reddy			HMDA
2430	1744	Suthari Cheru	347	Gowdavally	Medchal	Ranga Reddy			HMDA
2431	1746	Bommalcheru	413	Gowdavally	Medchal	Ranga Reddy			HMDA
2432	1747	Peddacheru Shikam	232	Gowdavally	Medchal	Ranga Reddy			HMDA
2433	1748	Peddacheru Shikam	905	Medchal	Medchal	Ranga Reddy			HMDA
2434	1749	Suthircheru Shikam	446	Suthariguda	Medchal	Ranga Reddy			HMDA
2435	1750	Marrikeru Shikam	224	Kandlakoi	Medchal	Ranga Reddy			HMDA
2436	1752	Magulakunta	33	Kandlakoi	Medchal	Ranga Reddy			HMDA
2437	1753	Yerracheru Shikam	1133	Medchal	Medchal	Ranga Reddy			HMDA
2438	1754	Padevara kunta	1037	Medchal	Medchal	Ranga Reddy			HMDA
2439	1756	Malaikunta Shikam	846	Medchal	Medchal	Ranga Reddy			HMDA
2440	1762	Malaikunta Shikam	4	Munerehabad	Medchal	Ranga Reddy			HMDA
2441	1767	Pandulakunta	384,385,388,389	Poodur	Medchal	Ranga Reddy			HMDA
2442	1768	Pandulakunta	378,384	Poodur	Medchal	Ranga Reddy			HMDA
2443	1769	Yerracheru Shikam	320	Pudur	Medchal	Ranga Reddy			HMDA
2444	1772	Mothukalukunta	26	Pudur	Medchal	Ranga Reddy			HMDA
2445	1773	Naikkunta Shikam	8	GesariGuda	Medchal	Ranga Reddy			HMDA
2446	1776	Thimmaicheru	35	Ghanpur	Medchal	Ranga Reddy			HMDA
2447	1777	Patecheru Shikam	37	Ghanpur	Medchal	Ranga Reddy			HMDA
2448	1778	Patecheru Shikam	127/1	Ghanpur	Medchal	Ranga Reddy			HMDA
2449	1779	Peddacheru Shikam	166	Rebolalaram	Medchal	Ranga Reddy			HMDA
2450	1785	Avusula Kunta	369	Rebolalaram	Medchal	Ranga Reddy			HMDA
2451	1788	Kudicheru Shikam	33	Ravalikole	Medchal	Ranga Reddy			HMDA
2452	1789	Kunta Shikam	114	Ravalikole	Medchal	Ranga Reddy			HMDA
2453	1790	Shikavani kunta	119	Ravalikole	Medchal	Ranga Reddy			HMDA

* This lake is recorded in the Revenue Records but not existing on the field (as reported by the Collector)
 ** This lake is not recorded in the Revenue Records and also not existing on the field (as reported by the Collector)

S. No.	Lake ID	Lake Name	SV.No	Village	Mandal	Distr ct	Latitude	Longitude	Jurisdiction
2496	1700/N/o	Pedda Bojar	269	Rallapur	Medchal	Ranga Reddy			HMDA
2497	1700/N/o	Bandamkunta	127/1	Rajbolaram	Medchal	Ranga Reddy			HMDA
2498	1700/N/o	Megarnasi Kunta	55	Rajbolaram	Medchal	Ranga Reddy			HMDA
2499	1700/N/o	Patel Cheruvu	171	Rajbolaram	Medchal	Ranga Reddy			HMDA
2500	1700/N/o	Peddacheru Shikam	93	Shahajadiguda	Medchal	Ranga Reddy			HMDA
2501	1700/N/o	Mysammakunta	169	Yellampet	Medchal	Ranga Reddy			HMDA
2502	1700/N/o	Kosana Kunta	6	Somaram	Medchal	Ranga Reddy			HMDA
2503	1700/N/o	Seshalahkunta	47	Yadaram	Medchal	Ranga Reddy			HMDA
2504	1700/N/o	Mysammakunta	168	Yellampet	Medchal	Ranga Reddy			HMDA
2505	1700/N/o	Dathari Cheruvu	342/2	Girnapur	Medchal	Ranga Reddy			HMDA
2506	1700/N/o	Yellamma Cheruvu	231	Revalkole	Medchal	Ranga Reddy			HMDA
2507	2800	Chennam Cheruvu	192,296,190,191,193,1	Mallampet	Qutubullapur				HMDA
2508	2801	Kotha Kunta	170/1, 170/2	Mallampet	Qutubullapur				HMDA
2509	2802	Pottan Cheruvu	84,81,82,83,86,87	Shambhipur	Qutubullapur				HMDA
2510	2803	Kathava Cheruvu	608,583to593,596,598 599,600,601,602,605, 606,607,609,611,613,6	Bowampet	Qutubullapur				HMDA
2511	2804	Pedda Cheruvu	81to84,86,87,89,96,97	Bowampet	Qutubullapur				HMDA
2512	2805	Kudikunta Shikam	319	D.P.Pally	Qutubullapur				HMDA
2513	2806	Narla Kunta	37,38	D.P.Pally	Qutubullapur				HMDA
2514	2811	Chinna Cheruvu	#####	Dundigal					HMDA
2515	2812	Mohi Cheruvu	87,1,77,5,77,6,79,4,79,5,7	Dundigal					HMDA
2516	2813	Gurja Kunta	703,694,695,702, 154,155	Dundigal	Qutubullapur				HMDA
2517	2814	Cheruvu Shikam	54,55,76,78,79,80,	Gagilapur	Qutubullapur				HMDA
2518	2815	Kothanru Cheruvu	77	Gagilapur	Qutubullapur				HMDA
2519	2816	Cheruvu Shikam	95,94,185	Nagpur					HMDA
2520	2817	Pedda Cheruvu	14,9,10,13,23,32,34	Nagpur	Qutubullapur				HMDA
2521	1800	Vella Kunta	409	Turkapally	Shamirpet	Ranga Reddy			HMDA
2522	1801	Gundla Kunta	424	Turkapally	Shamirpet	Ranga Reddy			HMDA
2523	1802	Tarugula Cheruvu	427	Turkapally	Shamirpet	Ranga Reddy			HMDA
2524	1803	Ratnabal Cheruvu	450	Turkapally	Shamirpet	Ranga Reddy			HMDA
2525	1804	Malika Cheruvu	235,236,237,238,	Turkapally	Shamirpet	Ranga Reddy			HMDA
2526	1808	Badepally Cheruvu	8	Lalgedimalkpet	Shamirpet	Ranga Reddy			HMDA
2527	1810	Malika Cheruvu	99	Lalgedimalkpet	Shamirpet	Ranga Reddy			HMDA
2528	1811	Arolla Kunta	138	Lalgedimalkpet	Shamirpet	Ranga Reddy			HMDA
2529	1812	Kandla Kunta	278	Lalgedimalkpet	Shamirpet	Ranga Reddy			HMDA
2530	1813	Mogula Kunta	297	Lalgedimalkpet	Shamirpet	Ranga Reddy			HMDA
2531	1814	Manikyamma	467/2	Lalgedimalkpet	Shamirpet	Ranga Reddy			HMDA
2532	1815	Yanamakula	637	Lalgedimalkpet	Shamirpet	Ranga Reddy			HMDA

* This lake is recorded in the Revenue Records but not existing on the field (as reported by the Collector)

** This lake is not recorded in the Revenue Records and also not existing on the field (as reported by the Collector)

S. No.	Lake ID	Lake Name	Sy.No	Village	Mandal	Distr ct	Latitude	Longitude	Jursidiction
2576	1866	Kaluva	279	Kolthur	Shamirpet	Ranga Reddy			HMDA
2577	1867	Patel Kunta	539	Kolthur	Shamirpet	Ranga Reddy			HMDA
2578	1868	Chintala Kunta	542/1, 542/2	Kolthur	Shamirpet	Ranga Reddy			HMDA
2579	1869	Jangam Kunta	542/1	Kolthur	Shamirpet	Ranga Reddy			HMDA
2580	1870	Mondl Kunta	542/1	Kolthur	Shamirpet	Ranga Reddy			HMDA
2581	1871	Papl Kunta	542/1	Kolthur	Shamirpet	Ranga Reddy			HMDA
2582	1872	Tetta Rai budda	542/1	Kolthur	Shamirpet	Ranga Reddy			HMDA
2583	1873	Pedda Cheruvu	39	Kolthur	Shamirpet	Ranga Reddy			HMDA
2584	1874	Kotta Kunta	73	Kolthur	Shamirpet	Ranga Reddy			HMDA
2585	1875	Turkavani Kunta	70	Anantharam	Shamirpet	Ranga Reddy			HMDA
2586	1876	Boina Kunta	65	Anantharam	Shamirpet	Ranga Reddy			HMDA
2587	1877	Sangavani Kunta	79	Anantharam	Shamirpet	Ranga Reddy			HMDA
2588	1878	Chintala Kunta	24	Narayanapur	Shamirpet	Ranga Reddy			HMDA
2589	1879	Pooru Kunta	39	Narayanapur	Shamirpet	Ranga Reddy			HMDA
2590	1880	Poolucheruvu	120	Laxmapur	Shamirpet	Ranga Reddy			HMDA
2591	1881	Sedula Kunta	16	Laxmapur	Shamirpet	Ranga Reddy			HMDA
2592	1882	Pedda Cheruvu	51	Laxmapur	Shamirpet	Ranga Reddy			HMDA
2593	1883	Shikam Tadem	145	Laxmapur	Shamirpet	Ranga Reddy			HMDA
2594	1884	Blndana Kunta	71	Laxmapur	Shamirpet	Ranga Reddy			HMDA
2595	1885	Budda Kunta	120	Laxmapur	Shamirpet	Ranga Reddy			HMDA
2596	1886	Udugula Kunta	120	Laxmapur	Shamirpet	Ranga Reddy			HMDA
2597	1887	Bapani Kunta	165	Laxmapur	Shamirpet	Ranga Reddy			HMDA
2598	1888	Tummala Kunta	120	Laxmapur	Shamirpet	Ranga Reddy			HMDA
2599	1889	Narayanapur	120	Laxmapur	Shamirpet	Ranga Reddy			HMDA
2600	1890	Tadem Kunta	145	Laxmapur	Shamirpet	Ranga Reddy			HMDA
2601	1891	Saloni Kunta	31	Muduchintalapally	Shamirpet	Ranga Reddy			HMDA
2602	1892	Batukamma Kunta	87	Muduchintalapally	Shamirpet	Ranga Reddy			HMDA
2603	1893	Sheru Kunta	247	Muduchintalapally	Shamirpet	Ranga Reddy			HMDA
2604	1894	Sheru Kunta	248	Muduchintalapally	Shamirpet	Ranga Reddy			HMDA
2605	1895	Kunta	12	Lingapur	Shamirpet	Ranga Reddy			HMDA
2606	1896	Rasaria Kunta	12, 17, 19	Lingapur	Shamirpet	Ranga Reddy			HMDA
2607	1897	Nara Kunta	78	Potharam	Shamirpet	Ranga Reddy			HMDA
2608	1898	Barkas Kunta	95	Potharam	Shamirpet	Ranga Reddy			HMDA
2609	1899	Chinnavare Kunta	74/2	Potharam	Shamirpet	Ranga Reddy			HMDA
2610	1800/1	Ketta Kunta	9	Potharam	Shamirpet	Ranga Reddy			HMDA
2611	1800/4	Kollavani Cheruvu	275, 290, 285	Keshawaram	Shamirpet	Ranga Reddy			HMDA
2612	1800/5	Pedda Cheruvu	71	Uddemarry	Shamirpet	Ranga Reddy			HMDA
2613	1800/6	Water body not	Nil	Uddemarry	Shamirpet	Ranga Reddy			HMDA
2614	1800/7	Kumhari Kunta	252	Uddemarry	Shamirpet	Ranga Reddy			HMDA
2615	1800/8	Attali Kunta	361	Uddemarry	Shamirpet	Ranga Reddy			HMDA
2616	1800/10	Kunta	3	Yakathpur	Shamirpet	Ranga Reddy			HMDA
2617	1800/11	Kamuni Kunta	43	Yakathpur	Shamirpet	Ranga Reddy			HMDA
2618	1800/13	Jittemvani Kunta	64	Yakathpur	Shamirpet	Ranga Reddy			HMDA

Page 64 of 73

* This lake is recorded In the Revenue Records but not existing on the field (as reported by the Collector)

** This lake is not recorded In the Revenue Records and also not existing on the field (as reported by the Collector)

S. No.	Lake ID	Lake Name	Sy.No	Village	Mandal	Distt	Latitude	Longitude	Jursidiction
2659	3124	Ambavikunta	187,204,188	Nalapala	Choutuppal	Nalgor da			HMDA
2660	3127	Jogipally cheruvu.	956,985,940,958,939,91	Chinnakondur	Choutuppal	Nalgor da			HMDA
2661	3128	Bommalakunta	34,951,655,657	Chinnakondur	Choutuppal	Nalgor da			HMDA
2662	3129	Annerabalkunta	761,762,757	Chinnakondur	Choutuppal	Nalgor da			HMDA
2663	3130	Nimmakunta	2,3,673,574	Devalammanagaram	Choutuppal	Nalgor da			HMDA
2664	3131	Devalamrao cheruvu.	951,372,401,373,400,39 9,874,655,392,654,653,7 62,318,382,379,378,	Devalammanagaram	Choutuppal	Nalgor da			HMDA
2665	3136	Venkat Rao Chervu.	333,375,327,631,362	Pipalpathad	Choutuppal	Nalgor da			HMDA
2666	3137	Kunta katta	243,245,259,242,213,26	Pipalpathad	Choutuppal	Nalgor da			HMDA
2667	3139**	Cheruvukkam	299,300,301,302 281,282,283,288	Pipalpathad	Choutuppal	Nalgor da			HMDA
2668	3300	Aaga Cheruvu	608, 13	Wadaparthi	Bhongir	Nalgor da			HMDA
2669	3303	Madina Cheruvu	145, 178, 179, 177	Wadaparthi	Bhongir	Nalgor da			HMDA
2670	3304	Voora Cheruvu	111, 112, Settelement	B.N.Thimmapur	Bhongir	Nalgor da			HMDA
2671	3305	Antha Cheruvu/	33, 35	B.N.Thimmapur	Bhongir	Nalgor da			HMDA
2672	3306	Garise Kunta	106,56,41,42,34,43	B.N.Thimmapur	Bhongir	Nalgor da			HMDA
2673	3307	Jaalu Kunta	47	B.N.Thimmapur	Bhongir	Nalgor da			HMDA
2674	3308	Maseedu Bavi	70,69	B.N.Thimmapur	Bhongir	Nalgor da			HMDA
2675	3309	Kunta	88,road,91,90,95,93,	Hannapur	Bhongir	Nalgor da			HMDA
2676	3313	Sampi Kunta	161	Hussainabad	Bhongir	Nalgor da			HMDA
2677	3314	Voora Cheruvu	217,223,238,234,46,2	Baswapuram	Bhongir	Nalgor da			HMDA
2678	3315	Voora Cheruvu	299,300,301,302,303, 304,	Rayagiri	Bhongir	Nalgor da			HMDA
2679	3316	Gangasanipalji	394, 395	Rayagiri	Bhongir	Nalgor da			HMDA
2680	3319	Peddacheruvu	171,174,175,180,182, 173,172,488, 5,9,8.	Rayagiri	Bhongir	Nalgor da			HMDA
2681	3320	Voora Cheruvu	514, 518	Rayagiri	Bhongir	Nalgor da			HMDA
2682	3321	Voora Cheruvu	517, 518	Rayagiri	Bhongir	Nalgor da			HMDA
2683	3322	Erna Kunta	586, 585/1, 584,	Rayagiri	Bhongir	Nalgor da			HMDA
2684	3323	Nalla Kunta	18, 721, 822, 816,	Rayagiri	Bhongir	Nalgor da			HMDA
2685	3324	Masuu Kunta	739, 741	Rayagiri	Bhongir	Nalgor da			HMDA
2686	3325	Gachubavi Kunta	723, 722, 721, 724	Rayagiri	Bhongir	Nalgor da			HMDA
2687	3327	Vajir Kunta	619, 620, 622, 618,	Rayagiri	Bhongir	Nalgor da			HMDA
2688	3328	Nalla Cheruvu	211,207,208,210,23, 171,169,168,165,163.	Kunur	Bhongir	Nalgor da			HMDA
2689	3329	Kornab Kunta	66,94,98,64,67,76,74	Kunur	Bhongir	Nalgor da			HMDA
2690	3331	Kunta	193,194,192,72,70,69,	Kesaram	Bhongir	Nalgor da			HMDA
2691	3332	Kunta	76,61,78,80	Kesaram	Bhongir	Nalgor da			HMDA
2692	3333	Kunta	96,79,78,74	Kesaram	Bhongir	Nalgor da			HMDA
2693	3334	Salavani Kunta	175, 111, 176, 184	Kesaram	Bhongir	Nalgor da			HMDA
2694	3335	—	154	Kesaram	Bhongir	Nalgor da			HMDA
		Kunja	9	Panchkalpathad	Bhongir	Nalgor da			HMDA

* This lake is recorded in the Revenue Records but not existing on the field (as reported by the Collector)

** This lake is not recorded in the Revenue Records and also not existing on the field (as reported by the Collector)

S. No.	Lake ID	Lake Name	Sy.No	Village	Mandal	District	Latitude	Longitude	Jurisdiction
2728	3369	Pedda Banda Kunta	114, 113, 112	Mustyalapalli	Bhongir	Nalgonda			HMDA
2729	3370	Voora Cheruvu	34/1, 32, 31, 28, 17, 37, 16, 15, 29, 30,	Veeravalli	Bhongir	Nalgonda			HMDA
2730	3371	Kunta	290, 291, 292	Veeravelli	Bhongir	Nalgonda			HMDA
2731	3372	Komati Kunta	361, 385, 382	Veeravelli	Bhongir	Nalgonda			HMDA
2732	3373	Yerra Kunta	168, 169, 170, 171,	Bandasomaram	Bhongir	Nalgonda			HMDA
2733	3374		228, 227/1, 229	Bandasomaram	Bhongir	Nalgonda			HMDA
2734	3375	Patel Kunta	247	Bandasomaram	Bhongir	Nalgonda			HMDA
2735	3376	Nancharikunta	41, 7	Gouse Nagar	Bhongir	Nalgonda			HMDA
2736	3377	Garia Kunta	149, 49	Gouse Nagar	Bhongir	Nalgonda			HMDA
2737	3378	Marri cheruvu	71, 72, 69, 70, 67, 68,	Nandanam	Bhongir	Nalgonda			HMDA
2738	3379	Chandra Reddy	161, 162, 163, 167,	Nandanam	Bhongir	Nalgonda			HMDA
2739	3380	Pedda Cheruvu	33, 19, 17, 18, 24, 436	Nandanam	Bhongir	Nalgonda			HMDA
2740	3381	Komati Kunta	399	Nandanam	Bhongir	Nalgonda			HMDA
2741	3382	Kunta	54, 67	Nagireddy pally	Bhongir	Nalgonda			HMDA
2742	3383	Pedda Cheruvu	486, 482, 483, 484,	Bollepally	Bhongir	Nalgonda			HMDA
2743	3384	Makthabavi Kunta	485, 487, 488, 528,	Bollepally	Bhongir	Nalgonda			HMDA
2744	3385	Pedda Cheruvu	554/3, 554/7, 557,	Bollepally	Bhongir	Nalgonda			HMDA
2745	3386	Koothara Mallaya	102, 103, 104, 163,	Bollepally	Bhongir	Nalgonda			HMDA
2746	3387		857, 858, 859	Bollepally	Bhongir	Nalgonda			HMDA
2747	3388	Nandagirvani	845	Bollepally	Bhongir	Nalgonda			HMDA
2748	3389	Padamani Kunta	366	Bollepally	Bhongir	Nalgonda			HMDA
2749	3390	Voora Cheruvu	171, 172	Surepalli	Bhongir	Nalgonda			HMDA
2750	---	Bhooopathi Kunta	172, 119, 120, 112,	Surepalli	Bhongir	Nalgonda			HMDA
			52	Gouse Nagar	Bhongir	Nalgonda			HMDA
2751	3242	Nalla Chervu	1	Brahmanapally	Bibinagar	Nalgonda			HMDA
		Nalla Chervu	230	Brahmanapally	Bibinagar	Nalgonda			HMDA
		Thirumankunta	181	Brahmanapally	Bibinagar	Nalgonda			HMDA
2752	3241	Thirumankunta	182	Brahmanapally	Bibinagar	Nalgonda			HMDA
		Thirumankunta	183	Brahmanapally	Bibinagar	Nalgonda			HMDA
		Thirumankunta	184	Brahmanapally	Bibinagar	Nalgonda			HMDA
2753	3237	Yapula Chervu	61	P.Somaram	Bibinagar	Nalgonda			HMDA
2754	3236	Vura Chervu	234	P.Somaram	Bibinagar	Nalgonda			HMDA
2755	3229	Vura Chervu	15	Jainapally	Bibinagar	Nalgonda			HMDA
2756	3222	Gundia Chervu	261	Jainapally	Bibinagar	Nalgonda			HMDA
2757	3226	Sonatakunta	281	Jainapally	Bibinagar	Nalgonda			HMDA
		Nailakunta	273	Jainapally	Bibinagar	Nalgonda			HMDA
		Vura Chervu	1	Jainapally	Bibinagar	Nalgonda			HMDA
		Vura Chervu	2	Jainapally	Bibinagar	Nalgonda			HMDA
		Vura Chervu	3	Jainapally	Bibinagar	Nalgonda			HMDA
		Vura Chervu	4	Jainapally	Bibinagar	Nalgonda			HMDA
		Vura Chervu	5	Jainapally	Bibinagar	Nalgonda			HMDA

* This lake is recorded in the Revenue Records but not existing on the field (as reported by the Collector)

** This lake is not recorded in the Revenue Records and also not existing on the field (as reported by the Collector)

S. No.	Lake ID	Lake Name	Sy.No	Village	Mandal	District	Latitude	Longitude	Jurisdiction
		Pedda Chervu	2	Bibinagar	Bibinagar	Nalgonda			HMDA
		Pedda Chervu	3	Bibinagar	Bibinagar	Nalgonda			HMDA
		Pedda Chervu	4	Bibinagar	Bibinagar	Nalgonda			HMDA
		Pedda Chervu	5	Bibinagar	Bibinagar	Nalgonda			HMDA
		Pedda Chervu	6	Bibinagar	Bibinagar	Nalgonda			HMDA
		Pedda Chervu	7	Bibinagar	Bibinagar	Nalgonda			HMDA
		Pedda Chervu	8	Bibinagar	Bibinagar	Nalgonda			HMDA
		Pedda Chervu	9	Bibinagar	Bibinagar	Nalgonda			HMDA
		Pedda Chervu	10	Bibinagar	Bibinagar	Nalgonda			HMDA
		Pedda Chervu	11	Bibinagar	Bibinagar	Nalgonda			HMDA
		Pedda Chervu	12	Bibinagar	Bibinagar	Nalgonda			HMDA
		Pedda Chervu	13	Bibinagar	Bibinagar	Nalgonda			HMDA
		Pedda Chervu	14	Bibinagar	Bibinagar	Nalgonda			HMDA
		Pedda Chervu	15	Bibinagar	Bibinagar	Nalgonda			HMDA
		Pedda Chervu	16	Bibinagar	Bibinagar	Nalgonda			HMDA
		Pedda Chervu	17	Bibinagar	Bibinagar	Nalgonda			HMDA
		Pedda Chervu	18	Bibinagar	Bibinagar	Nalgonda			HMDA
		Pedda Chervu	20	Bibinagar	Bibinagar	Nalgonda			HMDA
		Pedda Chervu	21	Bibinagar	Bibinagar	Nalgonda			HMDA
		Pedda Chervu	22	Bibinagar	Bibinagar	Nalgonda			HMDA
		Pedda Chervu	23	Bibinagar	Bibinagar	Nalgonda			HMDA
		Pedda Chervu	24	Bibinagar	Bibinagar	Nalgonda			HMDA
		Pedda Chervu	25	Bibinagar	Bibinagar	Nalgonda			HMDA
		Pedda Chervu	29	Bibinagar	Bibinagar	Nalgonda			HMDA
		Pedda Chervu	30	Bibinagar	Bibinagar	Nalgonda			HMDA
		Pedda Chervu	31	Bibinagar	Bibinagar	Nalgonda			HMDA
		Pedda Chervu	32	Bibinagar	Bibinagar	Nalgonda			HMDA
		Pedda Chervu	33	Bibinagar	Bibinagar	Nalgonda			HMDA
		Pedda Chervu	615	Bibinagar	Bibinagar	Nalgonda			HMDA
		Pedda Chervu	614	Bibinagar	Bibinagar	Nalgonda			HMDA
		Pedda Chervu	612	Bibinagar	Bibinagar	Nalgonda			HMDA
		Pedda Chervu	611	Bibinagar	Bibinagar	Nalgonda			HMDA
		Pedda Chervu	610	Bibinagar	Bibinagar	Nalgonda			HMDA
		Pedda Chervu	609	Bibinagar	Bibinagar	Nalgonda			HMDA
		Pedda Chervu	608	Bibinagar	Bibinagar	Nalgonda			HMDA
		Pedda Chervu	607	Bibinagar	Bibinagar	Nalgonda			HMDA
		Pedda Chervu	606	Bibinagar	Bibinagar	Nalgonda			HMDA
		Pedda Chervu	605	Bibinagar	Bibinagar	Nalgonda			HMDA
			19	Rangapur	Bibinagar	Nalgonda			HMDA
			20	Rangapur	Bibinagar	Nalgonda			HMDA
		Tharthakunta	29	Rangapur	Bibinagar	Nalgonda			HMDA
		Yerrakunta	56	M.Anantharam	Bibinagar	Nalgonda			HMDA
2771	3249	Eedhulachervu	116	Venkhyala	Bibinagar	Nalgonda			HMDA

* This lake is recorded in the Revenue Records but not existing on the field (as reported by the Collector)

** This lake is not recorded in the Revenue Records and also not existing on the field (as reported by the Collector)

S. No.	Lake ID	Lake Name	Sy.No	Village	Mandal	Dist ct	Latitude	Longitude	Jurisdiction
2810	3504	Chakalwadi Kurta	183, 184	Deshmukhi	Pochampally	Nalgonda			HMDA
2811	3505	-	284, 295, 296, 301, 302,	Pillalipally	Pochampally	Nalgonda			HMDA
2812	3506	Mangula Cheruvu	495, 494, 335, 432, 335,	Pillalipally	Pochampally	Nalgonda			HMDA
2813	3507	-	461, 456	Pillalipally	Pochampally	Nalgonda			HMDA
2814	3508	Verakurta	351	Pillalipally	Pochampally	Nalgonda			HMDA
2815	3509	Pillalipally	292, 219, 248	Pillalipally	Pochampally	Nalgonda			HMDA
2816	3510	Jagathipally	11, 15, 17, 87	Jagathipally	Pochampally	Nalgonda			HMDA
2817	3511	Juloor	463, 466	Juloor	Pochampally	Nalgonda			HMDA
2818	3512	Juloor	461, 462, 463, 465, 467,	Juloor	Pochampally	Nalgonda			HMDA
2819	3513	Juloor	513, 514, 515, 516, 517,	Juloor	Pochampally	Nalgonda			HMDA
2820	3514	Rangareddi Kurta	563, 564, 561, 562	Juloor	Pochampally	Nalgonda			HMDA
2821	3515	Rangareddi Kurta	29, 30, 31	Alinggar	Pochampally	Nalgonda			HMDA
2822	3516	Rameswamykurta	560, 561, 564	Juloor	Pochampally	Nalgonda			HMDA
2823	3517	Kotha Cheruvu	32	Alinggar	Pochampally	Nalgonda			HMDA
2824	3518	Naraha Kurta	216, 223, 224, 225	Juloor	Pochampally	Nalgonda			HMDA
2825	3519	Thippapuram Kurta	186, 187	Kopralpally	Pochampally	Nalgonda			HMDA
2826	3520	Tirupati Cheruvu	251, 20, 21, 22, 24, 26,	Kopralpally	Pochampally	Nalgonda			HMDA
2827	3521	-	28, 29, 30, 31, 33, 33, 34,	Kopralpally	Pochampally	Nalgonda			HMDA
2828	3522	-	158, 159, 161, 158, 15,	Kopralpally	Pochampally	Nalgonda			HMDA
2829	3523	Narappa Cheruvu	294, 290, 291, 299, 295	Mukthapur	Pochampally	Nalgonda			HMDA
2830	3524	Kurta	341, 347, 340, 346, 339	Mukthapur	Pochampally	Nalgonda			HMDA
2831	3525	Ura Cheruvu	205, 213, 213/2, 272,	Abdullnagar	Pochampally	Nalgonda			HMDA
2832	3526	-	27, 24, 25, 23	Abdullnagar	Pochampally	Nalgonda			HMDA
2833	3527	Patlapasager	81, 82	Ghousekonda	Pochampally	Nalgonda			HMDA
2834	3528	Kurta Shikam	251, 25, 252, 254, 250,	Pedraravulapally	Pochampally	Nalgonda			HMDA
2835	3529	Indryala	27, 33, 34, 41, 423, 44,	Pamalligampally	Pochampally	Nalgonda			HMDA
2836	3530	Uracheruvu Shikam	386, 466, 465	Indryala	Pochampally	Nalgonda			HMDA
2837	3531	Indryala	401, 27, 402, 403, 404,	Indryala	Pochampally	Nalgonda			HMDA
2838	3532	Indryala	405, 406, 407, 408, 409,	Indryala	Pochampally	Nalgonda			HMDA
2839	3533	Indryala	410, 568/1, 431, 432,	Indryala	Pochampally	Nalgonda			HMDA
2840	3534	Uracheruvu	342, 343, 351, 320, 323,	Indryala	Pochampally	Nalgonda			HMDA
2841	3535	Chimalkurta Cheruvu	356, 354, 356,	Dharmareddipally	Pochampally	Nalgonda			HMDA
2842	3536	Uracheruvu	69, 67, 191/1, 95, 6, 67	Vankamamidi	Pochampally	Nalgonda			HMDA
2843	3537	Uracheruvu	107,	Vankamamidi	Pochampally	Nalgonda			HMDA
2844	3538	Narsanna Cheruvu	12, 1, 2, 1, 2, 4, 5, 6, 7, 8,	Vankamamidi	Pochampally	Nalgonda			HMDA
			9, 10, 11, 12, 153, 162,	Danturu	Pochampally	Nalgonda			HMDA
			199, 201, 202, 206, 207,	Danturu	Pochampally	Nalgonda			HMDA
			196, 195, 209, 192, 191,	Danturu	Pochampally	Nalgonda			HMDA
			208, 180, 189, 188, 175,	Danturu	Pochampally	Nalgonda			HMDA
			121, 119, 118	Danturu	Pochampally	Nalgonda			HMDA
			163, 161, 162, 164, 237,	Revanapally	Pochampally	Nalgonda			HMDA
			341	Revanapally	Pochampally	Nalgonda			HMDA

* This lake is recorded in the Revenue Records but not existing on the field (as reported by the Collector)
 ** This lake is not recorded in the Revenue Records and also not existing on the field (as reported by the Collector)

S. No.	Lake ID	Lake Name	Sy.No	Village	Mandal	District	Latitude	Longitude	Jurisdiction
2845	3539	Uracheruvu	101, 102, 103, 104, 105, 106, 107, 108, 109, 110, 111, 112, 113, 114, 115, 116, 117, 118, 119, 120, 121, 123, 124, 125,	Revanapally	Pochampally	Nalگو ida			HMDA
2846	3540		89, 90, 91, 92, 93, 94	Revanapally	Pochampally	Nalگو ida			HMDA
2847	3541		75, 76, 72	Revanapally	Pochampally	Nalگو ida			HMDA
2848	3542	Pedda Cheruvu	2 to 39, 105, 1045, 1051, 1049, 1048, 1047, 1046, 1043, 1053, 1044, 1023, 1141, 1142, 1140, 1039, 1037, 1038, 41	B.Pochampally	Pochampally	Nalگو ida			HMDA
				Revanapally	Pochampally	Nalگو ida			HMDA
				Mukthapur	Pochampally	Nalگو ida			HMDA
2849	3543	Gajulavani Kunta	907, 897, 906, 895, 898, 903, 899, 900,	B.Pechampally	Pochampally	Nalگو ida			HMDA
2850	3544	Ura	790, 795, 794, 789,	B.Pochampally	Pochampally	Nalگو ida			HMDA
2851	3545	Ungappa Cheruvu	95	Jaisipur	Pochampally	Nalگو ida			HMDA
2852	3546	Yelmalkunta	231, 179, 180, 181	Meharagar	Pochampally	Nalگو ida			HMDA
2853	3547		200, 201, 202, 204,	Meharagar	Pochampally	Nalگو ida			HMDA
2854	3548	Siddappa Cheruvu	171, 172, 180	Meharagar	Pochampally	Nalگو ida			HMDA
2855	3549	Ura Cheruvu	276, 277, 273, 295	Bhramanapally	Pochampally	Nalگو ida			HMDA
2856	3550	Rama kunta	168, 169, 158, 159	Bhramanapally	Pochampally	Nalگو ida			HMDA
2857	3551		79, 80	Kanumukala	Pochampally	Nalگو ida			HMDA

S.No.	Lake ID	Lake Name	Sy.No	Village	Mandal	District	Latitude	Longitude	Jurisdiction
2772	3250	Peddacheruvu	735	Venkiyala	Bibinagar	Nalگو ida			HMIDA
2773	3200	Vura cheruvu	161	Rairappet	Bibinagar	Nalگو ida			HMIDA
			167	Rairappet	Bibinagar	Nalگو ida			HMIDA
2774	3400	Gudem Cheruvu	392	Thimmapur	Bommalaramara	Nalگو ida			HMIDA
2775	3403	Pedda Cheruvu	322	Thimmapur	Bommalaramara	Nalگو ida			HMIDA
2776	3417	Mallanna Cheruvu	66/2	Munirabad	Bommalaramara	Nalگو ida			HMIDA
2777	3422	Malsamma	27	Soliget	Bommalaramara	Nalگو ida			HMIDA
2778	3424	Chouta Cheruvu	241	Cheekatnamidi	Bommalaramara	Nalگو ida			HMIDA
2779	3427	Yerra Cheruvu	328	Cheekatnamidi	Bommalaramara	Nalگو ida			HMIDA
2780	3428	Nallakunta	326	Cheekatnamidi	Bommalaramara	Nalگو ida			HMIDA
2781	3429	Godugumari kunta	1206	Marlyala	Bommalaramara	Nalگو ida			HMIDA
2782	3430	Malsamma Kunta	1186	Marlyala	Bommalaramara	Nalگو ida			HMIDA
2783	3431	Jodimetha Cheruvu	1114	Marlyala	Bommalaramara	Nalگو ida			HMIDA
2784	3432	Double kunta	1100	Marlyala	Bommalaramara	Nalگو ida			HMIDA
2785	3433	Mallireddy Cheruvu	198	Marlyala	Bommalaramara	Nalگو ida			HMIDA
2786	3435	Malsamma Kunta	333	Marlyala	Bommalaramara	Nalگو ida			HMIDA
2787	3437	Edukunta Cheruvu	717	Marlyala	Bommalaramara	Nalگو ida			HMIDA
2788	3441	Vakamal Cheruvu	888	Marlyala	Bommalaramara	Nalگو ida			HMIDA
2789	3442	Malsamma Kunta	1022	Marlyala	Bommalaramara	Nalگو ida			HMIDA
2790	3452	Thangalkunta	129	maliram	Bommalaramara	Nalگو ida			HMIDA
2791	3453	kunta	182	maliram	Bommalaramara	Nalگو ida			HMIDA
2792	3461	Meechi Cheruvu	348	Hajipuram	Bommalaramara	Nalگو ida			HMIDA
2793	3465	Oora kunta	298	Nagiphenpally	Bommalaramara	Nalگو ida			HMIDA
2794	3466	Thurandabov	271	Nagiphenpally	Bommalaramara	Nalگو ida			HMIDA
2795	3472	Ashankunta	80	Malsireddy pally	Bommalaramara	Nalگو ida			HMIDA
2796	3474	Oora cheruvu	222	Malayala	Bommalaramara	Nalگو ida			HMIDA
2797	3478	paetai cheruvu	117	Bommalaramaram	Bommalaramara	Nalگو ida			HMIDA
2798	3479	Nalla Cheruvu	70	Bommalaramaram	Bommalaramara	Nalگو ida			HMIDA
2799	3491	Merupu cheruvu	118	Rangapur	Bommalaramara	Nalگو ida			HMIDA
2800	3492	Rustum Cheruvu	7	Rangapur	Bommalaramara	Nalگو ida			HMIDA
2801	3493	obulakunta	115	Ranlingampally	Bommalaramara	Nalگو ida			HMIDA
2802	3494	Upparivanikunta	151	Ranlingampally	Bommalaramara	Nalگو ida			HMIDA
2803	3497	Anthamcheruvu	208	Ranlingampally	Bommalaramara	Nalگو ida			HMIDA
2804	3499	Ramath Cheruvu	293	Ranlingampally	Bommalaramara	Nalگو ida			HMIDA
2805	3400/4	Oora cheruvu	393	Jalapur	Bommalaramara	Nalگو ida			HMIDA
2805	3500**		74, 75	Deshmukhi	Pochampally	Nalگو ida			HMIDA
2807	3501**		75	Deshmukhi	Pochampally	Nalگو ida			HMIDA
2808	3502**	Makuvu Kunta	82	Deshmukhi	Pochampally	Nalگو ida			HMIDA
2809	3503	Deshmukhi		Deshmukhi	Pochampally	Nalگو ida			HMIDA

* This lake is recorded in the Revenue Records but not existing on the field (as reported by the Collector)

** This lake is not recorded in the Revenue Records and also not existing on the field (as reported by the Collector)

S.No.	Lake ID	Lake Name	Sy.No	Village	Mandal	District	Latitude	Longitude	Jurisdiction
		Vura Chervu	6	Jainapally	Bibinagar	Nalگو ida			HMDA
		Vura Chervu	7	Jainapally	Bibinagar	Nalگو ida			HMDA
		Vura Chervu	8	Jainapally	Bibinagar	Nalگو ida			HMDA
		Vura Chervu	9	Jainapally	Bibinagar	Nalگو ida			HMDA
		Vura Chervu	10	Jainapally	Bibinagar	Nalگو ida			HMDA
		Vura Chervu	11	Jainapally	Bibinagar	Nalگو ida			HMDA
		Vura Chervu	12	Jainapally	Bibinagar	Nalگو ida			HMDA
		Vura Chervu	13	Jainapally	Bibinagar	Nalگو ida			HMDA
		Vura Chervu	17	Jainapally	Bibinagar	Nalگو ida			HMDA
		Vura Chervu	41	Jainapally	Bibinagar	Nalگو ida			HMDA
		Vura Chervu	42	Jainapally	Bibinagar	Nalگو ida			HMDA
		Vura Chervu	333	Jainapally	Bibinagar	Nalگو ida			HMDA
		Vura Chervu	265	Jainapally	Bibinagar	Nalگو ida			HMDA
		Vura Chervu	266	Jainapally	Bibinagar	Nalگو ida			HMDA
		Vura Chervu	279	Jainapally	Bibinagar	Nalگو ida			HMDA
		Vura Chervu	280	Jainapally	Bibinagar	Nalگو ida			HMDA
		Vura Chervu	278	Jainapally	Bibinagar	Nalگو ida			HMDA
2758	3216	Ungamalan Kunta	64	Rahitrahangauda	Bibinagar	Nalگو ida			HMDA
		Boppal Chervu	180	Nemuruagonula	Bibinagar	Nalگو ida			HMDA
		Chinal Chervu	272	Nemuruagonula	Bibinagar	Nalگو ida			HMDA
2759	3205	Upperikunta	66	Jameelapet	Bibinagar	Nalگو ida			HMDA
2760	3208	Yekuchervu	58	Jiyapally	Bibinagar	Nalگو ida			HMDA
2761	3231	Vura chervu	16	Guduru	Bibinagar	Nalگو ida			HMDA
		Pochamma Kunta	419	Guduru	Bibinagar	Nalگو ida			HMDA
2762	3238	Bibi sahib chervu	594	Raghavapuram	Bibinagar	Nalگو ida			HMDA
		Barlonkunta	595	Raghavapuram	Bibinagar	Nalگو ida			HMDA
2763	3240	Barlonkunta	172	Raghavapuram	Bibinagar	Nalگو ida			HMDA
		Barlonkunta	173	Raghavapuram	Bibinagar	Nalگو ida			HMDA
		Barlonkunta	174	Raghavapuram	Bibinagar	Nalگو ida			HMDA
		Barlonkunta	175	Raghavapuram	Bibinagar	Nalگو ida			HMDA
		Barlonkunta	176	Raghavapuram	Bibinagar	Nalگو ida			HMDA
		Barlonkunta	177	Raghavapuram	Bibinagar	Nalگو ida			HMDA
		Barlonkunta	178	Raghavapuram	Bibinagar	Nalگو ida			HMDA
2764	3220	Tettekunta	50	Kondamaduگو	Bibinagar	Nalگو ida			HMDA
2765	3219	Potukunta	79	Kondamaduگو	Bibinagar	Nalگو ida			HMDA
2766	3225	Kohta Chervu	534	Kondamaduگو	Bibinagar	Nalگو ida			HMDA
2767	3224	Thalmarkunta	736	Kondamaduگو	Bibinagar	Nalگو ida			HMDA
2768	3246	Chinal Chervu	491	Chinnaravulacally	Bibinagar	Nalگو ida			HMDA
2769	3233	Pedaralukunta	19	Bibinagar	Bibinagar	Nalگو ida			HMDA
		Peerakunta	495	Bibinagar	Bibinagar	Nalگو ida			HMDA
2770	3234	Jirapally kunta	558	Bibinagar	Bibinagar	Nalگو ida			HMDA
		Padda Chervu	1	Bibinagar	Bibinagar	Nalگو ida			HMDA

* This lake is recorded in the Revenue Records but not existing on the field (as reported by the Collector)

** This lake is not recorded in the Revenue Records and also not existing on the field (as reported by the Collector)

S. No.	Lake ID	Lake Name	Sy.No	Village	Mandal	District	Latitude	Longitude	Jurisdiction
2695	3337	Voora Cheruvu	64	Ramchandrapuram	Bhongir	Nalگو ida			HMDA
2696	3338	Gangadevi Kunta	117,116,120,98	Penchikalpahad	Bhongir	Nalگو ida			HMDA
2697	3339	Kurma Kunta	113	Penchikalpahad	Bhongir	Nalگو ida			HMDA
2698	3340	Voora cheruvu	154,153,155,156,157, 158,159,166,161,162,	Penchikalpahad	Bhongir	Nalگو ida			HMDA
2699	3341	Sangaroli Cheruvu	192, 193, 193, 170,	Bhongir	Bhongir	Nalگو ida			HMDA
2700	3342		349, 346, 109, 106,	Bhongir	Bhongir	Nalگو ida			HMDA
2701	3343	Theeneti Cheruvu	120, 121, 122, 123, 124, 125, 126, 127, 128, 129, 130, 134, 135, 136, 137, 138,	Bhongir	Bhongir	Nalگو ida			HMDA
2702	3355		352, 367, 101, 100	Bhongir	Bhongir	Nalگو ida			HMDA
2703	3344	Yadinenti Cheruvu	496, 497, 434, 433,	Bhongir	Bhongir	Nalگو ida			HMDA
2704	3345		704	Bhongir	Bhongir	Nalگو ida			HMDA
2705	3346	Peedda Cheruvu	725, 724, 726, 729, 738, 756, 755, 740,	Bhongir	Bhongir	Nalگو ida			HMDA
2706	3347		875, 874, 873, 872, 1005, 884, 885, 886,	Bhongir	Bhongir	Nalگو ida			HMDA
2707	3348	Somanarelu Kunta	354, 355, 356, 357, 146	Anantaram Hanumanapur	Bhongir	Nalگو ida			HMDA
2708	3349	Voora Cheruvu	94, 95, 119, 104, 90, 100, 108, 99, 101, 102, 96, 103, 104,	Anantaram	Bhongir	Nalگو ida			HMDA
2709	3350	Inkunta	423, 291, 425, 308,	Anantaram	Bhongir	Nalگو ida			HMDA
2710	3351	Era Kunta	68, 73, 74, 75, 89, 90	Anantaram	Bhongir	Nalگو ida			HMDA
2711	3352	Voora Cheruvu	52	Peedipalli	Bhongir	Nalگو ida			HMDA
2712	3353	Kunta	143	Peedipalli	Bhongir	Nalگو ida			HMDA
2713	3354	Peedda Cheruvu	390, 257, 256, 274, 388, 389, 390	Anajpur	Bhongir	Nalگو ida			HMDA
2714	3355	Voora Cheruvu	24, 27, 22, 164, 17,	Anajpur	Bhongir	Nalگو ida			HMDA
2715	3356	Sanal Kunta	73, 80/1, 78, 74, 75	Tukapuram	Bhongir	Nalگو ida			HMDA
2716	3357	Sanal Kunta	139, 139, 30, 160, 125	Chandupata	Bhongir	Nalگو ida			HMDA
2717	3358	Nalla Cheruvu	300/1	Chandupata	Bhongir	Nalگو ida			HMDA
2718	3359	Kurnadi Kunta	180, 181, 182, 239	Chandupata	Bhongir	Nalگو ida			HMDA
2719	3360	Kunta	374, 373, 379, 369	Chandupata	Bhongir	Nalگو ida			HMDA
2720	3361	Kunta	313, 308, 307, 327,	Chandupata	Bhongir	Nalگو ida			HMDA
2721	3362	Kaha Cheruvu	337, 339, 338, 329	Chandupata	Bhongir	Nalگو ida			HMDA
2722	3363	Kunta	146, 269, 268, 147	Chandupata	Bhongir	Nalگو ida			HMDA
2723	3364	Choula Kunta	154, 199, 165, 167, 208/1, 208/2, 208/3,	Chandupata	Bhongir	Nalگو ida			HMDA
2724	3365	Voora Cheruvu	434, 433, 21, 20, 19, 23, 12, 16, 11, 10, 8,	Chandupata	Bhongir	Nalگو ida			HMDA
2725	3366	Thurakavali Kunta	156, 157, 158, 159,	Chandupata	Bhongir	Nalگو ida			HMDA
2726	3367	Kunta	26, 27, 28, 53, 33	Chandupata	Bhongir	Nalگو ida			HMDA
2727	3368	Kunta	52, 33, 51, 53, 28	Chandupata	Bhongir	Nalگو ida			HMDA

* This lake is recorded in the Revenue Records but not existing on the field (as reported by the Collector)

** This lake is not recorded in the Revenue Records and also not existing on the field (as reported by the Collector)

S. No.	Lake ID	Lake Name	Sy.No	Village	Mandal	Distict	Latitude	Longitude	Jursidiction
2619	1800/15	Bandela Cheruvu	120	Keshawapur	Shanti/raet	Ranga Reddy			HMDA
2620	1800/16	Regula Kunta	97	Keshawapur	Shanti/raet	Ranga Reddy			HMDA
2621	1800/17	Kunta	83	Keshawapur	Shanti/raet	Ranga Reddy			HMDA
2622	1800/18	Turnmala Kunta	52	Keshawapur	Shanti/raet	Ranga Reddy			HMDA
2623	1800/19	Nadi Kunta	112	Keshawapur	Shanti/raet	Ranga Reddy			HMDA
2624	1800/20	Kunta	10	Keshawapur	Shanti/raet	Ranga Reddy			HMDA
2625	1800/21	Perigidda Cheruvu	117	Keshawapur	Shanti/raet	Ranga Reddy			HMDA
2626	1800/20	Budda Kunta	49	Jagganuda	Shanti/raet	Ranga Reddy			HMDA
2627	1800/N/o	Ubu Kunta	47	Samparabole	Shanti/raet	Ranga Reddy			HMDA
2628	1800/N/o	Sakuloni Kunta	805	Shanti/raet	Shanti/raet	Ranga Reddy			HMDA
2629	1800/N/o	Yerra Kunta	695	Shanti/raet	Shanti/raet	Ranga Reddy			HMDA
2630	1800/N/o	Abbanna Kunta	591	Shanti/raet	Shanti/raet	Ranga Reddy			HMDA
2631	1800/N/o	Monash Kunta	717	Shanti/raet	Shanti/raet	Ranga Reddy			HMDA
2632	1800/N/o	Kunta	709	Shanti/raet	Shanti/raet	Ranga Reddy			HMDA
2633	1800/N/o	Gandamala Kunta	1285	Shanti/raet	Shanti/raet	Ranga Reddy			HMDA
2634	1800/N/o	Yellamaju Kunta	574	Alibad	Shanti/raet	Ranga Reddy			HMDA
2635	1800/N/o	Mangali Kunta	466	Alibad	Shanti/raet	Ranga Reddy			HMDA
2636	1800/N/o	Danamaha Kunta	550	Kolthur	Shanti/raet	Ranga Reddy			HMDA
2637	1800/N/o	Bapan Cheruvu	25	Narayanapur	Shanti/raet	Ranga Reddy			HMDA
2638	1800/N/o	Yellamma Kunta	87	Muduchintalapally	Shanti/raet	Ranga Reddy			HMDA
2639	1800/N/o	Eedlavani Kunta	16	Laxmapur	Shanti/raet	Ranga Reddy			HMDA
2640	3100 "	Gourthappa Tank	656	Malkapur	Choutuppal	Nalgoda			HMDA
2641	3101	Shestareju Kunta	769,770	Malkapur	Choutuppal	Nalgoda			HMDA
2642	3102	Kunnari Kunta	61,06,08,606	Malkapur	Choutuppal	Nalgoda			HMDA
2643	3104	Poddi Cheruvu	5, 4	Malkapur	Choutuppal	Nalgoda			HMDA
2644	3105	Poddi Kunta	122,123	Malkapur	Choutuppal	Nalgoda			HMDA
2645	3106	Khalitpur Cheruvu.	360,361,370,371,372,37	Malkapur	Choutuppal	Nalgoda			HMDA
2646	3107	Poddi Cheruvu	257,259,263,251,159,25	Lakkaram	Choutuppal	Nalgoda			HMDA
2647	3108	Poddi Cheruvu	263,267	Lakkaram	Choutuppal	Nalgoda			HMDA
2648	3109	-	45,43,50,55,52	Choutuppal	Choutuppal	Nalgoda			HMDA
2649	3110	Dora Cheruvu.	369	Choutuppal	Choutuppal	Nalgoda			HMDA
2650	3111	Dora Cheruvu.	363,361,374,366,364.	Choutuppal	Choutuppal	Nalgoda			HMDA
2651	3112	Nagula Kunta Shikam	324,327,322,323,321,32	Choutuppal	Choutuppal	Nalgoda			HMDA
2652	3113	Diyra Cheruvu.	154,133,132,138	Talasinaram	Choutuppal	Nalgoda			HMDA
2653	3114	Gandi Kunta	58,59,64,57	Talasinaram	Choutuppal	Nalgoda			HMDA
2654	3115	Balravanai cheruvu.	198,196/2,193,200,199,1	Lholligudem	Choutuppal	Nalgoda			HMDA
		Balravanai cheruvu.	98,222/2,223,223/3,193.	Lholligudem	Choutuppal	Nalgoda			HMDA
		Balravanai cheruvu.	672,671,9,666/2	Panhanaj	Choutuppal	Nalgoda			HMDA
2655	3116	Nelamala Kunta	11,12,58,588	Panhanaj	Choutuppal	Nalgoda			HMDA
2656	3117	Garakunta	80,81,82,83,84,85,86,87,	Svaramulavalingtam	Choutuppal	Nalgoda			HMDA
2657	3118	Mari Cheruvu	231,216,217,219	Jalakesaram	Choutuppal	Nalgoda			HMDA
2658	3119	Thurmoni Kunta	101,104,100,105,107,10	Jalakesaram	Choutuppal	Nalgoda			HMDA

* This lake is recorded in the Revenue Records but not existing on the field (as reported by the Collector)
 ** This lake is not recorded in the Revenue Records and also not existing on the field (as reported by the Collector)

S. No.	Lake ID	Lake Name	Sv.No	Village	Mandal	District	Latitude	Longitude	Jursidiction
2533	1816	Sunnam Kunta	695	Lalgadimalakpet	Shamirpet	Ranga Reddy			HMDA
2534	1817	Kudi Cheruvu	721	Lalgadimalakpet	Shamirpet	Ranga Reddy			HMDA
2535	1818	Yellareddy Kunta	818	Lalgadimalakpet	Shamirpet	Ranga Reddy			HMDA
2536	1819	Dota Cheruvu	822	Lalgadimalakpet	Shamirpet	Ranga Reddy			HMDA
2537	1823	Hanumandla Kunta	136	Majeedpur	Shamirpet	Ranga Reddy			HMDA
2538	1824	Sandra Kunta	164	Majeedpur	Shamirpet	Ranga Reddy			HMDA
2539	1825	Gairan Nela Kunta	163/1	Majeedpur	Shamirpet	Ranga Reddy			HMDA
2540	1826	Gidde Kunta	130	Majeedpur	Shamirpet	Ranga Reddy			HMDA
2541	1829	Pedda Cheruvu,	1273	Shamirpet	Shamirpet	Ranga Reddy			HMDA
2542	1830	Pedda Cheruvu,	513	Alahad	Shamirpet	Ranga Reddy			HMDA
2543	1831	Kotta Kunta	36	Alahad	Shamirpet	Ranga Reddy			HMDA
2544	1832	Jilisaab Kunta	1242	Shamirpet	Shamirpet	Ranga Reddy			HMDA
2545	1833	Burugu Cheruvu	1169	Shamirpet	Shamirpet	Ranga Reddy			HMDA
2546	1834	Amababonda Kunta	1006	Shamirpet	Shamirpet	Ranga Reddy			HMDA
2547	1835	Palle Cheruvu	1001	Shamirpet	Shamirpet	Ranga Reddy			HMDA
2548	1836	Udala Kunta	795	Shamirpet	Shamirpet	Ranga Reddy			HMDA
2549	1837	Narti Kunta	119	Thumkunta	Shamirpet	Ranga Reddy			HMDA
2550	1838	Nalla Kunta	115	Thumkunta	Shamirpet	Ranga Reddy			HMDA
2551	1839	Gundla Kunta	41	Mandalpally	Shamirpet	Ranga Reddy			HMDA
2552	1840	Chennarayuni	203	Devayamjal	Shamirpet	Ranga Reddy			HMDA
2553	1841	Turkavani Kunta	658	Devayamjal	Shamirpet	Ranga Reddy			HMDA
2554	1842	Pedda Cheruvu	463	Bommaraspeta	Shamirpet	Ranga Reddy			HMDA
2555	1843	Abbanna Kunta	506	Bommaraspeta	Shamirpet	Ranga Reddy			HMDA
2556	1844	Boyandandu Kunta	173	Adraspally	Shamirpet	Ranga Reddy			HMDA
2557	1845	Brahmana Kunta	283	Adraspally	Shamirpet	Ranga Reddy			HMDA
2558	1846	Brahmana Kunta	284	Adraspally	Shamirpet	Ranga Reddy			HMDA
2559	1847	Yerra Kunta	196	Adraspally	Shamirpet	Ranga Reddy			HMDA
2560	1848	Indulavani Cheruvu	209	Adraspally	Shamirpet	Ranga Reddy			HMDA
2561	1849	Indulavani Cheruvu	210	Adraspally	Shamirpet	Ranga Reddy			HMDA
2562	1850	Chittamma	258/1	Ponnal	Shamirpet	Ranga Reddy			HMDA
2563	1851	Yakar Kunta	131	Ponnal	Shamirpet	Ranga Reddy			HMDA
2564	1852	Kandla Kunta	140	Ponnal	Shamirpet	Ranga Reddy			HMDA
2565	1853	Yelma Kunta	134, 135	Ponnal	Shamirpet	Ranga Reddy			HMDA
2566	1855	Yerra Kunta	112	Ponnal	Shamirpet	Ranga Reddy			HMDA
2567	1856	Mangal Kunta	148	Ponnal	Shamirpet	Ranga Reddy			HMDA
2568	1857	Sheshar Kunta	91	Ponnal	Shamirpet	Ranga Reddy			HMDA
2569	1858	Avusuloni Kunta	88	Ponnal	Shamirpet	Ranga Reddy			HMDA
2570	1859	Yelagalla Kunta	301	Jagganguda	Shamirpet	Ranga Reddy			HMDA
2571	1860	Molani Kunta	391	Jagganguda	Shamirpet	Ranga Reddy			HMDA
2572	1861	Sayanna Kunta	127	Jagganguda	Shamirpet	Ranga Reddy			HMDA
2573	1862	Sangai Kunta	39	Sampanbole	Shamirpet	Ranga Reddy			HMDA
2574	1863	Matanvari Pedda	52, 53, 54, 55	Sampanbole	Shamirpet	Ranga Reddy			HMDA
2575	1865	Nakta Cheruvu	395, 419	Kolthur	Shamirpet	Ranga Reddy			HMDA

* This lake is recorded in the Revenue Records but not existing on the field (as reported by the Collector)

** This lake is not recorded in the Revenue Records and also not existing on the field (as reported by the Collector)

S. No.	Lake ID	Lake Name	Sy.No	Village	Mandal	Distt	Latitude	Longitude	Jursidiction
2454	1791	Gadarl Cheru	314	Ravalkole	Medchal	Ranga Reddy			HMDA
2455	1792	Dulaharidewuni	115	Ravalkole	Medchal	Ranga Reddy			HMDA
2456	1795	Peddakunta Shikam	207	Ravalkole	Medchal	Ranga Reddy			HMDA
2457	1796	Yellamma Cheruvu	231	Ravalkole	Medchal	Ranga Reddy			HMDA
2458	1700/1	Peddacheru Shikam	90	Shanajaguda	Medchal	Ranga Reddy			HMDA
2459	1700/7	Jaganakunta	236	Yadaram	Medchal	Ranga Reddy			HMDA
2460	1700/8	Murahari Cheru	64	Muraharipally	Medchal	Ranga Reddy			HMDA
		Muraharicheru	189	Yadaram	Medchal	Ranga Reddy			HMDA
2461	1700/12	Pochamma Kunta	33	Muraharipally	Medchal	Ranga Reddy			HMDA
2462	1700/13	Raini Kunta Shikam	46	Muraharipally	Medchal	Ranga Reddy			HMDA
2463	1700/N/o	Devuni kunt shikam	252	Srirangavaram	Medchal	Ranga Reddy			HMDA
2464	1700/N/o	Korivani Kunta	179	Srirangavaram	Medchal	Ranga Reddy			HMDA
2465	1700/N/o	Palerulakunta	208	Srirangavaram	Medchal	Ranga Reddy			HMDA
2466	1700/N/o	Peditatamall kunta	310	Srirangavaram	Medchal	Ranga Reddy			HMDA
2467	1700/N/o	Upparivani kunta	422	Srirangavaram	Medchal	Ranga Reddy			HMDA
2468	1700/N/o	Yettinagula kunta	280	Srirangavaram	Medchal	Ranga Reddy			HMDA
2469	1700/N/o	Shikani Kunta	22	Bandakunta	Medchal	Ranga Reddy			HMDA
2470	1700/N/o	Mondikunta	27	Akberjapet	Medchal	Ranga Reddy			HMDA
2471	1700/N/o	Patelcheru Shikam	171	Akberjapet	Medchal	Ranga Reddy			HMDA
2472	1700/N/o	Madisela Kunt	38	Akberjapet	Medchal	Ranga Reddy			HMDA
2473	1700/N/o	Gundlakunta	153	Bandamadharam	Medchal	Ranga Reddy			HMDA
2474	1700/N/o	Mariakunta Shikam	145	Bandamadharam	Medchal	Ranga Reddy			HMDA
2475	1700/N/o	Peddagundia Kunta	175	Bandamadharam	Medchal	Ranga Reddy			HMDA
2476	1700/N/o	Peddamarlakunta	166	Bandamadharam	Medchal	Ranga Reddy			HMDA
2477	1700/N/o	Pedda Cheruvu	254	Bandamadharam	Medchal	Ranga Reddy			HMDA
2478	1700/N/o	Malkacheru	504	Dablipur	Medchal	Ranga Reddy			HMDA
2479	1700/N/o	Begari Kunta	91	Ghanpur	Medchal	Ranga Reddy			HMDA
2480	1700/N/o	Koonthakunta	116	Konajipally	Medchal	Ranga Reddy			HMDA
2481	1700/N/o	Nallacheru Shikam	102	Konajipally	Medchal	Ranga Reddy			HMDA
2482	1700/N/o	Nallakunt Shikam	515	Medchal	Medchal	Ranga Reddy			HMDA
2483	1700/N/o	Malakunta Shikam	846	Medchal	Medchal	Ranga Reddy			HMDA
2484	1700/N/o	Padavara kunta	1037	Medchal	Medchal	Ranga Reddy			HMDA
2485	1700/N/o	Yerracheru Shikam	1133	Medchal	Medchal	Ranga Reddy			HMDA
2486	1700/N/o	Chatu kunta	407	Nuthankal	Medchal	Ranga Reddy			HMDA
2487	1700/N/o	Kamarala Kunta	816	Nuthankal	Medchal	Ranga Reddy			HMDA
2488	1700/N/o	Kandireni Cheru	455	Nuthankal	Medchal	Ranga Reddy			HMDA
2489	1700/N/o	Kothakunta Shikm	681	Nuthankal	Medchal	Ranga Reddy			HMDA
2490	1700/N/o	Myjukunta Shikam	730	Nuthankal	Medchal	Ranga Reddy			HMDA
2491	1700/N/o	Marrikunta Shikam	666	Nuthankal	Medchal	Ranga Reddy			HMDA
2492	1700/N/o	Patelcheru Shikam	774	Nuthankal	Medchal	Ranga Reddy			HMDA
2493	1700/N/o	Bandakunta Shikam	374	Pudur	Medchal	Ranga Reddy			HMDA
2494	1700/N/o	Mogulakunta	563	Pudur	Medchal	Ranga Reddy			HMDA
2495	1700/N/o	Chinna Bojjar	369	Railapur	Medchal	Ranga Reddy			HMDA

S. No.	Lake ID	Lake Name	Sv.No	Village	Mandal	District	Latitude	Longitude	Jurisdiction
2375	2700/N/O	Darim Kunta	176	Keesara	Keesara				HMDA
2376	2700/N/O	Shikam Kunta	187	Keesara	Keesara				HMDA
2377	2700/N/O	Jangavoni Kunta	199	Keesara	Keesara				HMDA
2378	2700/N/O	Shirigiri Kunta	262	Keesara	Keesara				HMDA
2379	2700/N/O	Ram Reddy Pedda	418	Keesara	Keesara				HMDA
2380	2700/N/O	Dondia pedda	507	Keesara	Keesara				HMDA
2381	2700/N/O	Mondi Kunta	542	Keesara	Keesara				HMDA
2382	2700/N/O	Mora Mallalah	653	Keesara	Keesara				HMDA
2383	2700/N/O	Kunta	678	Keesara	Keesara				HMDA
2384	2700/N/O	Pedda Cheruvu	735	Keesara	Keesara				HMDA
2385	2700/N/O	Korumula vani	822	Keesara	Keesara				HMDA
2386	2700/N/O	Jangam Cheruvu	893	Keesara	Keesara				HMDA
2387	2700/N/O	Ubbala Kunta	72/2,75,76,84,85,86,8	Cheeruv	Keesara				HMDA
2388	2700/N/O	Patel Kunta	120	Yadgarpally West	Keesara				HMDA
2389	2700/N/O	Gandi Cheruvu	125	Yadgarpally West	Keesara				HMDA
2390	2700/N/O	Kunnari Kunta	134	Yadgarpally West	Keesara				HMDA
2391	2700/N/O	Brahmani Kunta	57	Yadgarpally East	Keesara				HMDA
2392	2700/N/O	Chakali Kunta	219	Keesara Dayara	Keesara				HMDA
2393	1613	Veeranna Cheruvu, Kondakal Village		Kondakal	Shankarpally	Range Reddy			HMDA
2394	1615	Kotha Cheruvu, Koandakal Village		Kondakal	Shankarpally	Range Reddy			HMDA
2395	1607	Pedda Cheruvu, Proddatur Village		Proddatur	Shankarpally	Range Reddy			HMDA
2396	1602	Popara Katwa		Mokila	Shankarpally	Range Reddy			HMDA
2397	1603	Allorigari Katwa		Mokila	Shankarpally	Range Reddy			HMDA
2398	1604	Turka Cheruvu		Dontapalli	Shankarpally	Range Reddy			HMDA
2399	1608	Cheruvu		Janwada	Shankarpally	Range Reddy			HMDA
2400	1611	Meensab Kunta		Kondakal	Shankarpally	Range Reddy			HMDA
2401	1612	Chakali Kunta		Kondakal	Shankarpally	Range Reddy			HMDA
2402	1614	Vallabhaswamy		Kondakal	Shankarpally	Range Reddy			HMDA
2403	1703	Nagalakunta	464	Srirangavaram	Medchal	Range Reddy			HMDA
2404	1704	Chinnatammali	343	Srirangavaram	Medchal	Range Reddy			HMDA
2405	1705	Jeelekunta Shikam	166	Srirangavaram	Medchal	Range Reddy			HMDA
2406	1706	Gopala Kunta	187	Srirangavaram	Medchal	Range Reddy			HMDA
2407	1707	Bandakunta Shikam	3	Bandakunta	Medchal	Range Reddy			HMDA
2408	1708	Appalacheru	257	Railapur	Medchal	Range Reddy			HMDA
2409	1714	Banankunta Shikam	256	Railapur	Medchal	Range Reddy			HMDA
2410	1715	Baironikunta	867	Nuthankal	Medchal	Range Reddy			HMDA
2411	1716	Peddacheru Shikam	8	Nuthankal	Medchal	Range Reddy			HMDA
		Jannalakunta	496	Nuthankal	Medchal	Range Reddy			HMDA

S. No.	Lake ID	Lake Name	Sy.No	Village	Mandal	District	Latitude	Longitude	Jurisdiction
2294	1948	Raini Cheruvu	47	Pasumamula	Hayathnagar				HMDA
2295	1944	Pochamma	344	Pasumamula	Hayathnagar				HMDA
2296	1928	Gudem Cheruvu	16	Omerkhan Deira	Hayathnagar				HMDA
2297	1935	Bava Kunta	27,28,02,08	Abdullapur	Hayathnagar				HMDA
2298	1919	Reddy Kunta	285	Abdullapur	Hayathnagar				HMDA
2299	1920	ChinthalaCheruvu	282	Abdullapur	Hayathnagar				HMDA
2300	1936	Bata cheruvu	125	Abdullapur	Hayathnagar				HMDA
2301	1902	Jallikunta	58 to 63	Bacharam	Hayathnagar				HMDA
2302	1900	Yerra Kunta	278	Bandaravirala	Hayathnagar				HMDA
2303	1905	Kummerikunta	155/1	Bandaravirala	Hayathnagar				HMDA
2304	1919	ChandrammaKunta	147	Kawadipally	Hayathnagar				HMDA
2305	1917	Patha Kunta	142	Kawadipally	Hayathnagar				HMDA
2306	1932	Jafferuda Cheruvu	321	Batasingaram	Hayathnagar				HMDA
2307	1940	Bata cheruvu	340	Batasingaram	Hayathnagar				HMDA
2308	1940	PuchakayalaKunta	69	Batasingaram	Hayathnagar				HMDA
2309	1941	PuchakayalaKunta	155	Batasingaram	Hayathnagar				HMDA
2310	1939	Amma Kunta	369	Batasingaram	Hayathnagar				HMDA
2311	1953	Erra Kunta	123	Mazeedpur	Hayathnagar				HMDA
2312	1953	Chinna Cheruvu	225	Mazeedpur	Hayathnagar				HMDA
2313	1913	Oora Cheruvu	326	Gunthapally	Hayathnagar				HMDA
2314	1949	Polamkunta	348	Taramathipet	Hayathnagar				HMDA
2315	1950	AntlaMasam Kunta	387	Taramathipet	Hayathnagar				HMDA
2316	1909	Arthava Pally	449	Taramathipet	Hayathnagar				HMDA
2317	1910	Ganganavari Kunta	153	Taramathipet	Hayathnagar				HMDA
2318	1933	Thette Kunta	2,08,209	Taramathipet	Hayathnagar				HMDA
2319	1931	Bairan Khan	51	Inamguda	Hayathnagar				HMDA
2320	1929	Indiramma Sagar	308 to 325	Anajpur	Hayathnagar				HMDA
2321	1921	Edula Cheruvu	292	Pedda Amberpet	Hayathnagar				HMDA
2322	1954	K.K.	190	Pedda Amberpet	Hayathnagar				HMDA
2323	1924	Pitlaa Cheruvu	141	Koheda	Hayathnagar				HMDA
2324	1927	Kotha Cheruvu	52	Koheda	Hayathnagar				HMDA
2325	1900/N/o	Jalshmidivi Kunta	2	Bacharam	Hayathnagar				HMDA
2326	1900/N/o	HanumaiKunta	1	Bacharam	Hayathnagar				HMDA
2327	1900/N/o	PateKunta	46	Bandaravirala	Hayathnagar				HMDA
2328	1900/N/o	Oora Kunta	155/1	Bandaravirala	Hayathnagar				HMDA
2329	1900/N/o	Kotha Kunta	155/1	Bandaravirala	Hayathnagar				HMDA
2330	1900/N/o	KocharlaKunta	268/1	Bandaravirala	Hayathnagar				HMDA
2331	1900/N/o	SheloniKunta	268/1	Bandaravirala	Hayathnagar				HMDA
2332	1900/N/o	Kambala Kunta	293	Bandaravirala	Hayathnagar				HMDA
2333	1900/N/o	Yerra Mallaiah	35	Kawadipally	Hayathnagar				HMDA
2334	1900/N/o	Bata cheruvu	340	Batasingaram	Hayathnagar				HMDA
2335	1900/N/o	Amma Kunta	369	Batasingaram	Hayathnagar				HMDA

* This lake is recorded in the Revenue Records but not existing on the field (as reported by the Collector)

** This lake is not recorded in the Revenue Records and also not existing on the field (as reported by the Collector)

S. No.	Lake ID	Lake Name	Sy.No	Village	Mandal	District	Latitude	Longitude	Jurisdiction
2228	2234	Komati Kunta		Thallapally	Shabad	Ranga Reddy			HMDA
2229	2235	Komati Kunta		Thallapally	Shabad	Ranga Reddy			HMDA
2230	2236	Gadigala Kunta		Thallapally	Shabad	Ranga Reddy			HMDA
2231	2237	Gokara Kunta		Etairavally	Shabad	Ranga Reddy			HMDA
2232	2238	Pathi Kunta		Regadidoswada	Shabad	Ranga Reddy			HMDA
2233	2239	Matsamma Kunta		Regadidoswada	Shabad	Ranga Reddy			HMDA
2234	2240	Pehilwan Chervu		Shabad	Shabad	Ranga Reddy			HMDA
2235	2241	Udugula Kunta		Ubagunta	Shabad	Ranga Reddy			HMDA
2236	2242	Kalloni Kunta		Mannarri	Shabad	Ranga Reddy			HMDA
2237	2243	Thijponikumta		Mannarri	Shabad	Ranga Reddy			HMDA
2238	2244	Nalla Kunta		Antharam	Shabad	Ranga Reddy			HMDA
2239	2245	Erra Kunta		Antharam	Shabad	Ranga Reddy			HMDA
2240	2246	Mogilla Kunta		Antharam	Shabad	Ranga Reddy			HMDA
2241	2247	Achamma Kunta		Antharam	Shabad	Ranga Reddy			HMDA
2242	2248	Kumhari Kunta		Antharam	Shabad	Ranga Reddy			HMDA
2243	2254	Lella kunta		Shabad	Shabad	Ranga Reddy			HMDA
2244	2256	Kangula Kunta		Kakloor	Shabad	Ranga Reddy			HMDA
2245	2258	Kolaguda Kunta		Rangapur	Shabad	Ranga Reddy			HMDA
2246	2259	Nagireddy Chervu		Kesharam	Shabad	Ranga Reddy			HMDA
2247	2260	Erra Kunta		Kesharam	Shabad	Ranga Reddy			HMDA
2248	2261	Nalla Kunta		Kesharam	Shabad	Ranga Reddy			HMDA
2249	2266	Shikam Chervu		Maddur	Shabad	Ranga Reddy			HMDA
2250	2200/N/o	Pedda Chervu		Hythabad	Shabad	Ranga Reddy			HMDA
2251	2200/N/o	Pedda Chervu		Rudiraram	Shabad	Ranga Reddy			HMDA
2252	2200/N/o	Pedda Chervu		Chandranavally	Shabad	Ranga Reddy			HMDA
2253	2200/N/o	Laxmidevi Kunta		Regadidoswada	Shabad	Ranga Reddy			HMDA
2254	2200/N/o	Athiguda Kunta		Regadidoswada	Shabad	Ranga Reddy			HMDA
2255	2200/N/o	Teluguvani Kunta		Mannarri	Shabad	Ranga Reddy			HMDA
2256	2200/N/o	Pedda Chervu		Kakloor	Shabad	Ranga Reddy			HMDA
2257	2200/N/o	Eddala Kunta		Kakloor	Shabad	Ranga Reddy			HMDA
2258	2200/N/o	Komati Kunta		Kakloor	Shabad	Ranga Reddy			HMDA
2259	2200/N/o	Erra Kunta		Kakloor	Shabad	Ranga Reddy			HMDA
2260	2200/N/o	Mala Kunta		Kakloor	Shabad	Ranga Reddy			HMDA
2261	2000	Mala Kunta	1	Yenkepally	Molnebad				HMDA
2262	2001*	Mulla Kunta	112to120-124to127	Yenkepally	Molnebad				HMDA
2263	2003*	Thumu vadha	72	Nagi Reddy Guda	Molnebad				HMDA
		Kunta Patta	76	Nagi Reddy Guda	Molnebad				HMDA
		Shikam Kunta	79	Nagi Reddy Guda	Molnebad				HMDA
2264	2004	Yerra Kunta Shikam	69	Bakaram Jagir	Molnebad				HMDA
2265	2005*	Magani Kunta	31	Bakaram Jagir	Molnebad				HMDA
		Kistan Bhavi Patta	32	Bakaram Jagir	Molnebad				HMDA

S. No.	Lake ID	Lake Name	Sy.No	Village	Mandal	Distt	Latitude	Longitude	Jurisdiction
2148	2306	Devara Cheruvu	149	Hameedullannagar	Shamshabad	Ranga Reddy			HMDA
2149	2307	Chinna Cheruvu	80	Hameedullannagar	Shamshabad	Ranga Reddy			HMDA
2150	2308	Shikam Kunta	151	Tondupally	Shamshabad	Ranga Reddy			HMDA
2151	2309	Kuntalopalli Patta		Tondupally	Shamshabad	Ranga Reddy			HMDA
2152	2310	Shama Cheruvu	48	Kothaguda,	Shamshabad	Ranga Reddy			HMDA
2153	2312	Dalan Kunta	5	Ghansiniyaguda	Shamshabad	Ranga Reddy			HMDA
2154	2313	Buchi Kunta	140, 141, 142	Pedda Shapur	Shamshabad	Ranga Reddy			HMDA
2155	2314	Kooha Cheruvu	185	Pedda Shapur	Shamshabad	Ranga Reddy			HMDA
2156	2315	Nalla Cheruvu Shikam & Chintala	37, 38	Madanapally Thanda	Shamshabad	Ranga Reddy			HMDA
2157	2316	Kooha Kunta	6	Madanapally Thanda	Shamshabad	Ranga Reddy			HMDA
2158	2317	Garuguvani Kunta	11	Madanapally Thanda	Shamshabad	Ranga Reddy			HMDA
2159	2318	Nakkala Kunta	73	Madanapally Thanda	Shamshabad	Ranga Reddy			HMDA
2160	2319	Karnam Kunta	12	Palamakole	Shamshabad	Ranga Reddy			HMDA
2161	2320	Alii Kunta Patta	208, 209, 210 & 211	Jukal	Shamshabad	Ranga Reddy			HMDA
2162	2321	Chinna Yerra Kunta	84	Palamakole	Shamshabad	Ranga Reddy			HMDA
2163	2322	Pedda Yerra Kunta	90	Palamakole	Shamshabad	Ranga Reddy			HMDA
2164	2323	Malsamma Cheruvu	34,44,45,46	Pedda Tupra	Shamshabad	Ranga Reddy			HMDA
			97	Palamakole	Shamshabad	Ranga Reddy			HMDA
			75, 76	Muchintal	Shamshabad	Ranga Reddy			HMDA
2165	2324	Perumalla Kunta	36	Pedda Tupra	Shamshabad	Ranga Reddy			HMDA
2166	2325	Venkata Cheruvu	122	Pedda Tupra	Shamshabad	Ranga Reddy			HMDA
2167	2326	Naga Samudram	79, 98	Pedda Shapur	Shamshabad	Ranga Reddy			HMDA
2168	2328	Mundi Kunta	106, 107	Gollapally Kalan	Shamshabad	Ranga Reddy			HMDA
2169	2329	Kamuni Cheruvu	195, 179,180	Shamshabad	Shamshabad	Ranga Reddy			HMDA
2170	2331	Ballevani Cheruvu	168	Chowderguda	Shamshabad	Ranga Reddy			HMDA
2171	2332	Pirangi Nala		Jukal	Shamshabad	Ranga Reddy			HMDA
2172	2333	Nalla Cheruvu	173	Jukal	Shamshabad	Ranga Reddy			HMDA
2173	2334	Venkata Swamy	219	Jukal	Shamshabad	Ranga Reddy			HMDA
2174	2335	Kuntla Polam Patta	161	Jukal	Shamshabad	Ranga Reddy			HMDA
2175	2336	Kooha Kunta	151, 169	Sultanpally	Shamshabad	Ranga Reddy			HMDA
2176	2337	Kunta Kindi Chelka	-	Sultanpally	Shamshabad	Ranga Reddy			HMDA
2177	2340	Kunta Shikam	69	Chowderguda	Shamshabad	Ranga Reddy			HMDA
2178	2341	Mamilla Kunta	35	Arnapally	Shamshabad	Ranga Reddy			HMDA
2179	2347	Bekkala Kunta	7	Nanjapur	Shamshabad	Ranga Reddy			HMDA
2180	2350	Peerla Kunta	203	Nanjapur	Shamshabad	Ranga Reddy			HMDA
2181	2351	Peerla Kunta		Nanjapur	Shamshabad	Ranga Reddy			HMDA
2182	2352	Maadi Kunta	201	Nanjapur	Shamshabad	Ranga Reddy			HMDA
2183	2355	Venkateshwar	-	Ramanjapur	Shamshabad	Ranga Reddy			HMDA
2184	2300/N/o	Urakunta	203	Tondupally	Shamshabad	Ranga Reddy			HMDA
2185	2300/N/o	Karamoni Kunta	7	Madanapally	Shamshabad	Ranga Reddy			HMDA

S. No.	Lake ID	Lake Name	Sv.No	Village	Mandal	Dist.ict	Latitude	Longitude	Jursidiction
2063	2443	Saddala Cheruvu	106	Nagreddypally	Maheshwarah	Ranga Reddy			HMDA
2064	2444	Somala Kunta	96, 97	Nagreddypally	Maheshwarah	Ranga Reddy			HMDA
2065	2445	Kotha Cheruvu	111/1, 112, 113	Anneerpet	Maheshwarah	Ranga Reddy			HMDA
2066	2446	Pochamma	78/1	Anneerpet	Maheshwarah	Ranga Reddy			HMDA
2067	2482	Choulakunta	144/1	Thupra Khurd	Maheshwarah	Ranga Reddy			HMDA
2068	2483	Yerra Kunta	156	Thupra Khurd	Maheshwarah	Ranga Reddy			HMDA
2069	2484	Pedda Cheruvu	292	Kalwakole	Maheshwarah	Ranga Reddy			HMDA
2070	2418	Thimimal cheruvu	144	Thummaloor	Maheshwarah	Ranga Reddy			HMDA
2071	2419	Thimimal cheruvu	144	Thummaloor	Maheshwarah	Ranga Reddy			HMDA
2072	2420	Allikhan Kunta	52	Mahabathnagar	Maheshwarah	Ranga Reddy			HMDA
2073	2421	Rajole Kunta	339	Thummaloor	Maheshwarah	Ranga Reddy			HMDA
2074	2422	Vatsa Kunta	318	Thummaloor	Maheshwarah	Ranga Reddy			HMDA
2075	2423	Gandi Kunta	108	Thummaloor	Maheshwarah	Ranga Reddy			HMDA
2076	2400	Bavaudla Kunta	192/1 to 197	Sreenagar	Maheshwarah	Ranga Reddy			HMDA
2077	2405	Venkataswamy	114/2	Sreenagar	Maheshwarah	Ranga Reddy			HMDA
2078	2405	Jakkula Kunta	175	Sreenagar	Maheshwarah	Ranga Reddy			HMDA
2079	2408	Thummala Kunta	67	Sreenagar	Maheshwarah	Ranga Reddy			HMDA
2080	2466	Varada Kunta	106	Akanpally	Maheshwarah	Ranga Reddy			HMDA
2081	2467	Chintala Kunta	59	Akanpally	Maheshwarah	Ranga Reddy			HMDA
2082	2449	Thummala Cheruvu	317	Mansampally	Maheshwarah	Ranga Reddy			HMDA
2083	2452	Venkata samudram	108	Mansampally	Maheshwarah	Ranga Reddy			HMDA
2084	2453	Karnam kunta	122	Mansampally	Maheshwarah	Ranga Reddy			HMDA
2085	2454	Ramanam Kunta	160	Mansampally	Maheshwarah	Ranga Reddy			HMDA
2086	2455	Janigam Kunta	240	Mansampally	Maheshwarah	Ranga Reddy			HMDA
2087	2455	Mogilla Cheruvu	84	Pendyala	Maheshwarah	Ranga Reddy			HMDA
2088	2457	Kondeti Kunta	281	Pendyala	Maheshwarah	Ranga Reddy			HMDA
2089	2458	Kotha Kunta	101	Pendyala	Maheshwarah	Ranga Reddy			HMDA
2090	2459	Kotha Kunta	101	Pendyala	Maheshwarah	Ranga Reddy			HMDA
2091	2460	Kallam Cheruvu	59	Dubbacherla	Maheshwarah	Ranga Reddy			HMDA
2092	2461	Remalah Kunta	82	Dubbacherla	Maheshwarah	Ranga Reddy			HMDA
2093	2485	Yerra Kunta	105	Dubbacherla	Maheshwarah	Ranga Reddy			HMDA
2094	2486	Chinna Kunta	241	Pendyala	Maheshwarah	Ranga Reddy			HMDA
2095	2448	Veeran Das Kunta	211	Pendyala	Maheshwarah	Ranga Reddy			HMDA
2096	2429	Yaseen Kunta	65	Ghatpally	Maheshwarah	Ranga Reddy			HMDA
2097	2430	Yaseen Kunta	65	Ghatpally	Maheshwarah	Ranga Reddy			HMDA
2098	2463	Ahmed Kunta	104	Ghatpally	Maheshwarah	Ranga Reddy			HMDA
2099	2464	Chintala Kunta	108	Ghatpally	Maheshwarah	Ranga Reddy			HMDA
2100	2465	Talla Kunta	69	Ghatpally	Maheshwarah	Ranga Reddy			HMDA
2101	2450	Dabliguda cheruvu	44	Dabliguda	Maheshwarah	Ranga Reddy			HMDA
2102	2401	Gandi Kunta	49, 50	Ravivayala	Maheshwarah	Ranga Reddy			HMDA
2103	2404	Pedda Cheruvu	230	Ravivayala	Maheshwarah	Ranga Reddy			HMDA
2104	2410	Bomalakunta	177	Mankhal	Maheshwarah	Ranga Reddy			HMDA
2105	2412	Raikunta Cheruvu	615	Mankhal	Maheshwarah	Ranga Reddy			HMDA

S. No.	Lake ID	Lake Name	Sv.No	Village	Mandal	District	Latitude	Longitude	Jurisdiction
1984	2554	Nalla Kunta	94,95,160,161,162,93	Dasaralapalli	Kandukur	Ranga Reddy			HMDA
1985	2555	Perumallakunta	1,24,123	Dasaralapalli	Kandukur	Ranga Reddy			HMDA
1986	2556	Appareddi Kunta	75,76	Dasaralapalli	Kandukur	Ranga Reddy			HMDA
1987	2557	Avavani kunta	59 to 61,63,64,70	Dasaralapalli	Kandukur	Ranga Reddy			HMDA
1988	2558	Avavani kunta	56 to 58	Dasaralapalli	Kandukur	Ranga Reddy			HMDA
1989	2559	Mallappa Kunta	32,33,35,36,51	Dasaralapalli	Kandukur	Ranga Reddy			HMDA
1990	2560	Kotha kunta	7,8,33	Dasaralapalli	Kandukur	Ranga Reddy			HMDA
1991	2561	Pedda Kunta	324,325,5	Dasaralapalli	Kandukur	Ranga Reddy			HMDA
1992	2562	Mallappa Kunta	22,23,25	Dasaralapalli	Kandukur	Ranga Reddy			HMDA
1993	2564	Pandi Kunta Chervu	593 to 595	Kandukur	Kandukur	Ranga Reddy			HMDA
1994	2565	Vayaroni Kunta	5,56,557	Kandukur	Kandukur	Ranga Reddy			HMDA
1995	2566	Byagaroni Chervu	56 to 58,123	Kandukur	Kandukur	Ranga Reddy			HMDA
1996	2568	Chintala Chervu	358 to	Kandukur	Kandukur	Ranga Reddy			HMDA
1997	2571	Linga Reddy Kunta	286	Mucherla	Kandukur	Ranga Reddy			HMDA
1998	2572	Thummalakunta	294, 293	Mucherla	Kandukur	Ranga Reddy			HMDA
1999	2573	Thummalakunta	293	Mucherla	Kandukur	Ranga Reddy			HMDA
2000	2574	Thummalakunta	293	Mucherla	Kandukur	Ranga Reddy			HMDA
2001	2575	Polkamma Chervu	305	Mucherla	Kandukur	Ranga Reddy			HMDA
2002	2576	Ramuni Kunta	3,56,358	Mucherla	Kandukur	Ranga Reddy			HMDA
2003	2577	Lachi Reddy kunta	185	Mucherla	Kandukur	Ranga Reddy			HMDA
2004	2579	Bajaru Kunta	14,11,42,150	Mucherla	Kandukur	Ranga Reddy			HMDA
2005	2584	Shakaloni kunta	469	Mucherla	Kandukur	Ranga Reddy			HMDA
2006	2585	Mangalavani kunta	40	Mucherla	Kandukur	Ranga Reddy			HMDA
2007	2587	Mondi Kunta	74,29	Mucherla	Kandukur	Ranga Reddy			HMDA
2008	2588	Pothuraju Kunta	72	Mucherla	Kandukur	Ranga Reddy			HMDA
2009	2591	Thummuni kunta	1,56,138	Mucherla	Kandukur	Ranga Reddy			HMDA
2010	2592	Baluponkunta	No cadstral	Mucherla	Kandukur	Ranga Reddy			HMDA
2011	2594	Koppontbontha	86/1,3	Saralaothupalli	Kandukur	Ranga Reddy			HMDA
2012	2595	Thummalakunta	79/1,79/2,80/1 and	Saralaothupalli	Kandukur	Ranga Reddy			HMDA
2013	2597	Perumallakunta	20,23,25,12, and 15/3	Thimmapalli	Kandukur	Ranga Reddy			HMDA
2014	2598	Byagaroni Chervu	11	Thimmapalli	Kandukur	Ranga Reddy			HMDA
2015	2599	Jinkabellam Kunta	58 to 71,	Panjaguda	Kandukur	Ranga Reddy			HMDA
2016	2500/1	Pochel kunta	100,101,102,103 and	Panjaguda	Kandukur	Ranga Reddy			HMDA
2017	2500/2	Reddy Kunta	88,89,90/1,90/2,90/3	Panjaguda	Kandukur	Ranga Reddy			HMDA
2018	2500/3	Begari Chervu	145	Mirkhanpet	Kandukur	Ranga Reddy			HMDA
2019	2500/4	Begari kancha	145	Mirkhanpet	Kandukur	Ranga Reddy			HMDA
2020	2500/5	Vavila Kunta	92,97	Mirkhanpet	Kandukur	Ranga Reddy			HMDA
2021	2500/6	Rambal Kathwa	87,88,112	Mirkhanpet	Kandukur	Ranga Reddy			HMDA
2022	2500/7	Shanappa Kunta	102,103,104,81,83	Mirkhanpet	Kandukur	Ranga Reddy			HMDA
2023	2500/8	Mahanthuni kunta	70,71	Mirkhanpet	Kandukur	Ranga Reddy			HMDA
2024	2500/9	Batouni kunta	535,565,570,569 and	Mirkhanpet	Kandukur	Ranga Reddy			HMDA
2025	2500/10	Ragupathi Reddy	50,95,21,519	Mirkhanpet	Kandukur	Ranga Reddy			HMDA

S. No.	Lake ID	Lake Name	Sy.No	Village	Mandal	District	Latitude	Longitude	Jurisdiction
1908	546	Kotha Kunta	100/1	Mukunuru	Ibrahimpatan	Ranga Reddy			HMDA
1909	547	Thippai Kunta	128	Mukunuru	Ibrahimpatan	Ranga Reddy			HMDA
1910	548	Posani Kunta	144, 145, 148, 152, 153	Mukunuru	Ibrahimpatan	Ranga Reddy			HMDA
1911	549	Nallagundla	246, 247	Dandumallaram	Ibrahimpatan	Ranga Reddy			HMDA
1912	550	Byrni Cheruvu	239	Dandumallaram	Ibrahimpatan	Ranga Reddy			HMDA
1913	555	Chukkala Katha	70	Nerrapalli	Ibrahimpatan	Ranga Reddy			HMDA
1914	557	Burugu Kunta	365	Polkempalli	Ibrahimpatan	Ranga Reddy			HMDA
1915	559	Kathalkhan	278	Polkempalli	Ibrahimpatan	Ranga Reddy			HMDA
1916	560	Bonthapally kunta	228	Ibrahimpatan	Ibrahimpatan	Ranga Reddy			HMDA
1917	500/N/oo	Surahi Kunta	244 to 258	Ferozguda	Ibrahimpatan	Ranga Reddy			HMDA
1918	500/N/oo	Ailam Thota Kunta	244 to 258	Ferozguda	Ibrahimpatan	Ranga Reddy			HMDA
1919	500/N/oo	Thummalla Kunta	151	Narrepally	Ibrahimpatan	Ranga Reddy			HMDA
1920	500/N/oo	Kummari Kunta	273	Mangalpally	Ibrahimpatan	Ranga Reddy			HMDA
1921	500/N/oo	Nalla Cheruvu	399, 405 & 406	Mangalpally	Ibrahimpatan	Ranga Reddy			HMDA
1922	500/N/oo	Kummari Kunta	96	M.P.Patalguda	Ibrahimpatan	Ranga Reddy			HMDA
1923	500/N/oo	Kommati Kunta	190	Mangalpally	Ibrahimpatan	Ranga Reddy			HMDA
1924	500/N/oo	Sahabgudem Kunta	23, 24, 25, 26	Sahabguda	Ibrahimpatan	Ranga Reddy			HMDA
1925	500/N/oo	Chintalkunta	369, 370 & Nalla	Mangalpally	Ibrahimpatan	Ranga Reddy			HMDA
1926	500/N/oo	Pithiri Kunta	68	Ramdaspally	Ibrahimpatan	Ranga Reddy			HMDA
1927	500/N/oo	Porta kunta	34, 35	Ramdaspally	Ibrahimpatan	Ranga Reddy			HMDA
1928	500/N/oo	Mamiloni Kunta	41/40	Ramdaspally	Ibrahimpatan	Ranga Reddy			HMDA
1929	500/N/oo	Kistamoni Kunta	307	Ramdaspally	Ibrahimpatan	Ranga Reddy			HMDA
1930	500/N/oo	Kummari Kunta	261	Naganpalle	Ibrahimpatan	Ranga Reddy			HMDA
1931	500/N/oo	Rain Cheruvu	181	Rainguda	Ibrahimpatan	Ranga Reddy			HMDA
1932	500/N/oo	Chukkala Kathava	654	Dandumallaram	Ibrahimpatan	Ranga Reddy			HMDA
1933	500/N/oo	Pandidi Cheruvu	11	Dandumallaram	Ibrahimpatan	Ranga Reddy			HMDA
1934	500/N/oo	Utti Cheruvu	237	Dandumallaram	Ibrahimpatan	Ranga Reddy			HMDA
1935	500/N/oo	Kamuni Cheruvu	385	Dandumallaram	Ibrahimpatan	Ranga Reddy			HMDA
1936	500/N/oo	Nagulamma	492	Polkempalli	Ibrahimpatan	Ranga Reddy			HMDA
1937	500/N/oo	Eshwarani Kunta	5	Ibrahimpatan	Ibrahimpatan	Ranga Reddy			HMDA
1938	500/N/oo	Mogula Kunta	20 & 21	Ibrahimpatan	Ibrahimpatan	Ranga Reddy			HMDA
1939	500/N/oo	Allimya Kunta	3/1	Ibrahimpatan	Ibrahimpatan	Ranga Reddy			HMDA
1940	2501	Dumpalamma	175 to 176, 234, 198	Chippalapalli	Kandukur	Ranga Reddy			HMDA
1941	2502	Chintalakunta	1,06,107	Chippalapalli	Kandukur	Ranga Reddy			HMDA
1942	2503	Perumalkunta	117 to 120,236	Chippalapalli	Kandukur	Ranga Reddy			HMDA
1943	2504	Vandamidi kunta	85 to 87	Chippalapalli	Kandukur	Ranga Reddy			HMDA
1944	2505	Jakkula kunta	66 to 68, 77 to 79,	Chippalapalli	Kandukur	Ranga Reddy			HMDA
1945	2506	Laxmi Cheruvu	3,12,31,33,17,318	Pulimamidi	Kandukur	Ranga Reddy			HMDA
1946	2507	Nalla Cheruvu	347 to 349, 352, 377,	Pulimamidi	Kandukur	Ranga Reddy			HMDA

S. No.	Lake ID	Lake Name	Sv.No	Village	Mandal	District	Latitude	Longitude	Jurisdiction
1832	1300/N/O	Banjarakuntashika	579	Mulugu	Mulugu	Meda			HMDA
1833	1300/N/O	Srinivasakunta	680	Mulugu	Mulugu	Meda			HMDA
1834	1300/N/O	Papakunta	42	Gangadarpally	Mulugu	Meda			HMDA
1835	1300/N/O	Ambativanikuntash	43	Kheerasagar	Mulugu	Meda			HMDA
1836	1300/N/O	Machireddikuntash	254	Kheerasagar	Mulugu	Meda			HMDA
1837	1300/N/O	Kudikuntashikam	325/1	Kheerasagar	Mulugu	Meda			HMDA
1838	1300/N/O	Sunkarivanikunta	125	Bhllampur	Mulugu	Meda			HMDA
1839	1300/N/O	Kurukunta	167/1	Mamidiyala	Mulugu	Meda			HMDA
1840	1300/N/O	Sahireddy kunta	427	Mamidiyala	Mulugu	Meda			HMDA
1841	1300/N/O	Janamsakunta	391	Mamidiyala	Mulugu	Meda			HMDA
1842	1300/N/O	Lingala cheruvu	500	Kotiyala	Mulugu	Meda			HMDA
1843	1300/N/O	Sangarkunta	580	Kotiyala	Mulugu	Meda			HMDA
1844	1300/N/O	Morukunta	597	Kotiyala	Mulugu	Meda			HMDA
1845	1300/N/O	Nemallakunta	54	Kotiyala	Mulugu	Meda			HMDA
1846	1300/N/O	Mangalvanikunta	46	Kotiyala	Mulugu	Meda			HMDA
1847	1300/N/O	Jihedukunta	353	Kotiyala	Mulugu	Meda			HMDA
1848	1300/N/O	kothacheruvu	369	Kotiyala	Mulugu	Meda			HMDA
1849	1300/N/O	Marrikunta	146	Kotiyala	Mulugu	Meda			HMDA
1850	1300/N/O	Pthirikunta	110	Kotiyala	Mulugu	Meda			HMDA
1851	1300/N/O	Pavelikunta	130	Kotiyala	Mulugu	Meda			HMDA
1852	1300/N/O	Kurmakunta	142	Kotiyala	Mulugu	Meda			HMDA
1853	1300/N/O	Mulakunta 1,4,20	312	Kotiyala	Mulugu	Meda			HMDA
1854	1300/N/O	Mondikuntashikam	224	Markook	Mulugu	Meda			HMDA
1855	1300/N/O	Chelassagar/kuntash	539	Markook	Mulugu	Meda			HMDA
1856	1300/N/O	yerrakuntashikam	578	Markook	Mulugu	Meda			HMDA
1857	1300/N/O	Khalavanikuntashik	729	Markook	Mulugu	Meda			HMDA
1858	1300/N/O	Jarigalakuntashika	735	Markook	Mulugu	Meda			HMDA
1859	1300/N/O	Kammarivanikuntash	836	Markook	Mulugu	Meda			HMDA
1860	1300/N/O	Chittedakuntashika	847	Markook	Mulugu	Meda			HMDA
1861	1300/N/O	kothacheruvu	81	Markook	Mulugu	Meda			HMDA
1862	1300/N/O	Ramachandrakunta	150	Karkapatta	Mulugu	Meda			HMDA
1863	1300/N/O	paanchellikuntashik	95	Karkapatta	Mulugu	Meda			HMDA
1864	1300/N/O	Burthavanikuntash	40	Karkapatta	Mulugu	Meda			HMDA
1865	1300/N/O	Hannalahkunta	136	Karkapatta	Mulugu	Meda			HMDA
1866	1300/N/O	Visham Kunta	358	Damarakunta	Mulugu	Meda			HMDA
1867	304	Aksam Kunta (Patta Land)	14,16,20,21	Yacharam	Yacharam	Ranga Reddy			HMDA
1868	305	Yara Kunta	#####	Chowdarpally	Yacharam	Ranga Reddy			HMDA
1869	306	Chowdar Kunta	45, 67	Chowdarpally	Yacharam	Ranga Reddy			HMDA
1870	310	Pottula Bavi Kunta	438	Gungal	Yacharam	Ranga Reddy			HMDA
1871	311	Narsimhulu Kunta	255,256, 319	Gungal	Yacharam	Ranga Reddy			HMDA
1872	313	Thota kunta	93,94	Gungal	Yacharam	Ranga Reddy			HMDA

* This lake is recorded in the Revenue Records but not existing on the field (as reported by the Collector)

** This lake is not recorded in the Revenue Records and also not existing on the field (as reported by the Collector)

S. No.	Lake ID	Lake Name	Sy.No	Village	Mandal	Distri ct	Latitude	Longitude	Jurisdiction
1746	1337	Yellamcheruvu	176,177	Singannaguda	Mulugu	Meda			HMDA
1747	1338	Uracheruvu	485	Narasapur	Mulugu	Meda			HMDA
1748	1341	Permadakunta	127	Srirampur	Mulugu	Meda			HMDA
1749	1346	Ragu Kunta	76	Daasripapalli	Mulugu	Meda			HMDA
1750	1347	Ragu Kunta	18	Daasripapalli	Mulugu	Meda			HMDA
1751	1349	Naga Samudram	268	Achhalapalli	Mulugu	Meda			HMDA
1752	1350	Paia Kunta	138,139	Achhalapalli	Mulugu	Meda			HMDA
1753	1356	Thittikunta	412	Tunikbollaraim	Mulugu	Meda			HMDA
1754	1362	Erlakunta	65	Tunikbollaraim	Mulugu	Meda			HMDA
1755	1364	Venkatadricheruvu	132	Tunikbollaraim	Mulugu	Meda			HMDA
1756	1365	Kunta	221	Tunikbollaraim	Mulugu	Meda			HMDA
1757	1367	Mendi Kunta	9	Chinna Timmapoor	Mulugu	Meda			HMDA
1758	1368	Timmana Kunta	42	Chinna Timmapoor	Mulugu	Meda			HMDA
1759	1369	Motukula Kunta	140	Lexamakapalli	Mulugu	Meda			HMDA
1760	1372	Tandanalacheruvu	459,482	Mulugu	Mulugu	Meda			HMDA
1761	1375	Peddacheruvukunt	373	Mulugu	Mulugu	Meda			HMDA
1762	1376	Kamunikuntashika	594	Mulugu	Mulugu	Meda			HMDA
1763	1377	yerrakuntashikam	582	Mulugu	Mulugu	Meda			HMDA
1764	1380	Komatikuntashika	122	Mulugu	Mulugu	Meda			HMDA
1765	1381	Kuddakuntashikam	10	Mulugu	Mulugu	Meda			HMDA
1766	1382	Tarekuntashikam	76	Mulugu	Mulugu	Meda			HMDA
1767	1387	Thette kunta	9	Musthataguda	Mulugu	Meda			HMDA
1768	1392	Nerrala Kunta	25,55	Zepisingalpalli	Mulugu	Meda			HMDA
1769	1393	Kullu Kunta	76	Zepisingalpalli	Mulugu	Meda			HMDA
1770	1396	Moudikunta	45	Gangadarpally	Mulugu	Meda			HMDA
1771	1397	Bramhandla	30	Gangadarpally	Mulugu	Meda			HMDA
1772	1399	Ammareddikuntasht	376	Ksheerasagar	Mulugu	Meda			HMDA
1773	1300/1	Summadikuntashik	452	Ksheerasagar	Mulugu	Meda			HMDA
1774	1300/11	Kogarakunta	140	Ksheerasagar	Mulugu	Meda			HMDA
1775	1300/13	Kaatonikuntashika	62	Ksheerasagar	Mulugu	Meda			HMDA
1776	1300/14	Dammacheruvushl	107	Ksheerasagar	Mulugu	Meda			HMDA
1777	1300/16	Ammakunta	233	Narsampally	Mulugu	Meda			HMDA
1778	1300/18	Narsam Cheruvu	23	Narsampally	Mulugu	Meda			HMDA
1779	1300/26	Kamunicheruvushik	33/1	Bhiliampur	Mulugu	Meda			HMDA
1780	1300/29	Venkataiahkuntasht	58	Tanadaripally	Mulugu	Meda			HMDA
1781	1300/30	Ganarukuntashika	38	Tanadaripally	Mulugu	Meda			HMDA
1782	1300/31	Nalkcheruvu	399	Mannidyala	Mulugu	Meda			HMDA
1783	1300/32	Yerrakunta	369	Mannidyala	Mulugu	Meda			HMDA
1784	1300/33	Eppalakunta	289	Mannidyala	Mulugu	Meda			HMDA
1785	1300/38	Kundikunta	35	Adavimajeed	Mulugu	Meda			HMDA
1786	1300/39	Gubarikunta	136	Adavimajeed	Mulugu	Meda			HMDA
1787	1300/40	Kothavanikunta	26	Adavimajeed	Mulugu	Meda			HMDA
1788	1300/45	Paramayakunta	5	Kotyla	Mulugu	Meda			HMDA

S. No.	Lake ID	Lake Name	Sy.No	Village	Mandal	District	Latitude	Longitude	Jurisdiction
1661	900/N/00	Lakkasani kunta	558		Shivampet	Meda			HMDA
1662	900/N/00	Burankunta shikam	595		Shivampet	Meda			HMDA
1663	900/N/00	Allipuram	503		Shivampet	Meda			HMDA
1664	900/N/00	Bebathi kunta	613		Shivampet	Meda			HMDA
1665	900/N/00	Bavanamma Kunta	114	Usaikapally	Shivampet	Meda			HMDA
1666	900/N/00	Vura Cheruvu	261		Shivampet	Meda			HMDA
1667	900/N/00	Kondalahari Kunta	276		Shivampet	Meda			HMDA
1668	900/N/00	Mudavani Kunta	50	Pambanda	Shivampet	Meda			HMDA
1669	900/N/00	Gangasani Kunta	62		Shivampet	Meda			HMDA
1670	900/N/00	Veerareddy Kunta	149	Pambanda	Shivampet	Meda			HMDA
1671	900/N/00	Koiba Cheruvu	178		Shivampet	Meda			HMDA
1672	900/N/00	Palle Cheruvu	207		Shivampet	Meda			HMDA
1673	900/N/00	Patel Cheruvu	143		Shivampet	Meda			HMDA
1674	900/N/00	Mettu Pochu Kunta	201		Shivampet	Meda			HMDA
1675	900/N/00	Pabbana Kunta	22	Gundlapally	Shivampet	Meda			HMDA
1676	900/N/00	Saryalla kunta	48		Shivampet	Meda			HMDA
1677	900/N/00	Chennarayini	198		Shivampet	Meda			HMDA
1678	900/N/00	Shivalah Kunta	233		Shivampet	Meda			HMDA
1679	900/N/00	Chinthala Kunta	Ilnd serial 17		Shivampet	Meda			HMDA
1680	900/N/00	Tette Kunta	Ilnd serial 18		Shivampet	Meda			HMDA
1681	900/N/00	Souta kunta	Ilnd serial 99		Shivampet	Meda			HMDA
1682	900/N/00	Singaya Cheruvu	120	Yedlapur	Shivampet	Meda			HMDA
1683	900/N/00	Muthaya Cheruvu	129	yedlapur	Shivampet	Meda			HMDA
1684	900/N/00	Palle Cheruvu	100	Pillula	Shivampet	Meda			HMDA
1685	900/N/00	Singarreddy Kunta	214		Shivampet	Meda			HMDA
1686	900/N/00	Pedda Cheruvu	271		Shivampet	Meda			HMDA
1687	900/N/00	Brama Samudram	510	Shivampet	Shivampet	Meda			HMDA
1688	900/N/00	Pedda Cheruvu	551	Shivampet	Shivampet	Meda			HMDA
1689	900/N/00	Nagaya Cheruvu	Ilnd serial 220		Shivampet	Meda			HMDA
1690	900/N/00	Yerra Cheruvu	518		Shivampet	Meda			HMDA
1691	900/N/00	Lokava Kunta	569		Shivampet	Meda			HMDA
1692	900/N/00	Somaraaj kunta	222		Shivampet	Meda			HMDA
1693	900/N/00	Koiba Kunta	130	Bjllipur	Shivampet	Meda			HMDA
1694	900/N/00	Dudekulavani	66		Shivampet	Meda			HMDA
1695	900/N/00	Shera Kunta	190		Shivampet	Meda			HMDA
1696	900/N/00	Veerappa Cheruvu	143		Shivampet	Meda			HMDA
1697	900/N/00	Pedda Cheruvu	360	Gomearam	Shivampet	Meda			HMDA
1698	900/N/00	Badesap Kunta	82		Shivampet	Meda			HMDA
1699	900/N/00	Chinna Veeranna	110		Shivampet	Meda			HMDA
1700	900/N/00	Karnam Kunta	548		Shivampet	Meda			HMDA
1701	900/N/00	Braman Kunta	120		Shivampet	Meda			HMDA
1702	900/N/00	Bandlavani Kunta	325		Shivampet	Meda			HMDA
1703	900/N/00	Ramamma Kunta	566		Shivampet	Meda			HMDA

S. No.	Lake ID	Lake Name	Sy.No	Village	Mandal	Dist.ict	Latitude	Longitude	Jurisdiction
1575	900/76	Yasangi kunta	18	Thimmapur	Shivampet	Meda			HMDA
1576	900/77	Yasaana kunta	194	Thimmapur	Shivampet	Meda			HMDA
1577	900/78	Neredla kunta	156	Thimmapur	Shivampet	Meda			HMDA
1578	900/80	Patel cheruvu	36	Chinnagottimukla	Shivampet	Meda			HMDA
1579	900/81	Nagasamudhram	271	Chinnagottimukla	Shivampet	Meda			HMDA
1580	900/87	Pedda cheruvu	271	Piliutla	Shivampet	Meda			HMDA
1581	900/88	Pedda cheruvu	271	Piliutla	Shivampet	Meda			HMDA
1582	900/94	Palle cheruvu	100	Piliutla	Shivampet	Meda			HMDA
1583	900/N/oo	Perumandla kunta	27	Potharam	Shivampet	Meda			HMDA
1584	900/N/oo	Narsappa kunta	106		Shivampet	Meda			HMDA
1585	900/N/oo	Uracheruvu	159		Shivampet	Meda			HMDA
1586	900/N/oo	Puravandla kunta	178		Shivampet	Meda			HMDA
1587	900/N/oo	Linga Samudram	376	Donthi	Shivampet	Meda			HMDA
1588	900/N/oo	Kummari kunta	382		Shivampet	Meda			HMDA
1589	900/N/oo	Chermakunta	427		Shivampet	Meda			HMDA
1590	900/N/oo	Pitri kunta	436		Shivampet	Meda			HMDA
1591	900/N/oo	Venkatreddy kunta	443		Shivampet	Meda			HMDA
1592	900/N/oo	Nirudhvari kunta	461		Shivampet	Meda			HMDA
1593	900/N/oo	Kundalamma	488		Shivampet	Meda			HMDA
1594	900/N/oo	Narsam cheruvu	300		Shivampet	Meda			HMDA
1595	900/N/oo	Kotha kunta	513		Shivampet	Meda			HMDA
1596	900/N/oo	Asulavani kunta	651		Shivampet	Meda			HMDA
1597	900/N/oo	Matrala kunta	635		Shivampet	Meda			HMDA
1598	900/N/oo	Allapuram kunta	53	Nawabpet	Shivampet	Meda			HMDA
1599	900/N/oo	Erra kunta	62		Shivampet	Meda			HMDA
1600	900/N/oo	Peddapulcharia	215		Shivampet	Meda			HMDA
1601	900/N/oo	Sambaya cheruvu	217		Shivampet	Meda			HMDA
1602	900/N/oo	Veeranna kunta	238		Shivampet	Meda			HMDA
1603	900/N/oo	Budda kunta	378		Shivampet	Meda			HMDA
1604	900/N/oo	Koria kunta	406		Shivampet	Meda			HMDA
1605	900/N/oo	Sangem kunta	524		Shivampet	Meda			HMDA
1606	900/N/oo	Kannam cheruvu	87		Shivampet	Meda			HMDA
1607	900/N/oo	Govindgarri kunta	105	Peddagottimukla	Shivampet	Meda			HMDA
1608	900/N/oo	Reddy kunta	115		Shivampet	Meda			HMDA
1609	900/N/oo	Devara kunta	182		Shivampet	Meda			HMDA
1610	900/N/oo	Malloji kunta	258		Shivampet	Meda			HMDA
1611	900/N/oo	Bobbili cheruvu	304/2		Shivampet	Meda			HMDA
1612	900/N/oo	Donthi kunta	72		Shivampet	Meda			HMDA
1613	900/N/oo	Hamsani kunta	9	Shabashpally	Shivampet	Meda			HMDA
1614	900/N/oo	Peddabapani kunta	30		Shivampet	Meda			HMDA
1615	900/N/oo	Chinnabapani	56		Shivampet	Meda			HMDA
1616	900/N/oo	Miamidi kunta	75		Shivampet	Meda			HMDA
1617	900/N/oo	Turakavani kunta	142	Shabashpally	Shivampet	Meda			HMDA

* This lake is recorded in the Revenue Records but not existing on the field (as reported by the Collector)

*** This lake is not recorded in the Revenue Records and also not existing on the field (as reported by the Collector)

S. No.	Lake ID	Lake Name	Sv.No	Village	Mandal	District	Latitude	Longitude	Jurisdiction
1491	1000/71	Baman cheruvu	337	Madhararam	Jinnaram	Meda			HMDA
1492	1000/72	mantri kunta	198	Madhararam	Jinnaram	Meda			HMDA
1493	1000/73	duwa kunta	424	Madhararam	Jinnaram	Meda			HMDA
1494	1000/74	saagam kunta	211	Madhararam	Jinnaram	Meda			HMDA
1495	1000/75	yelasani kunta	717	Madhararam	Jinnaram	Meda			HMDA
1496	1000/76	venkalah kunta	523	Madhararam	Jinnaram	Meda			HMDA
1497	1000/77	Lonkibanda kunta	663	Madhararam	Jinnaram	Meda			HMDA
1498	1000/78	Achanna kunta	858	Solokpalli	Jinnaram	Meda			HMDA
1499	1000/80	Bandam	70	Kajipalli	Jinnaram	Meda			HMDA
1500	1000/81	Yatavani kunta	74	Kajipalli	Jinnaram	Meda			HMDA
1501	1000/82	Mangalvani kunta	124	Kajipalli	Jinnaram	Meda			HMDA
1502	1000/83	Puram kunta	128	Kajipalli	Jinnaram	Meda			HMDA
1503	1000/84	Devumbanda kunta (chkront kunta)	134	Kajipalli	Jinnaram	Meda			HMDA
1504	1000/85	Darsha kunta	162	Kajipalli	Jinnaram	Meda			HMDA
1505	1000/86	Mannevari kunta	165	Kajipalli	Jinnaram	Meda			HMDA
1506	1000/87	Damera cheruvu	21	Bollaram	Jinnaram	Meda			HMDA
1507	1000/88	Rela vani kunta	71	Bollaram	Jinnaram	Meda			HMDA
1508	1000/89	Varra kunta	83	Bollaram	Jinnaram	Meda			HMDA
1509	1000/9	Nalla kunta	863	Solokpalli	Jinnaram	Meda			HMDA
1510	1000/90	Kudi kunta	132	Bollaram	Jinnaram	Meda			HMDA
1511	1000/91	Kummari kunta	144	Bollaram	Jinnaram	Meda			HMDA
1512	1000/N/o	Mella kunta	228	Kothepally	Jinnaram	Meda			HMDA
1513	1000/N/o	Rai kunta	597	Solak Pally	Jinnaram	Meda			HMDA
1514	1000/N/o	Kasani Kunta	751,752	Solak Pally	Jinnaram	Meda			HMDA
1515	1000/N/o	Adda Gura Kunta	280	Kodakanchi	Jinnaram	Meda			HMDA
1516	1000/N/o	Devuni cheruvu	46	Kodakanchi	Jinnaram	Meda			HMDA
1517	1000/N/o	Patnam Van Kunta	345	Wajjal	Jinnaram	Meda			HMDA
1518	1000/N/o	Baira kunta	78	Chetta potharam	Jinnaram	Meda			HMDA
1519	1000/N/o	Balaram Kunta	42/5/2	Kistapalli	Jinnaram	Meda			HMDA
1520	1000/N/o	Kummari kunta	242	Nalthur	Jinnaram	Meda			HMDA
1521	1000/N/o	naramuvani kunta	249	Nalthur	Jinnaram	Meda			HMDA
1522	1000/N/o	Korikunta	9	Nalthur	Jinnaram	Meda			HMDA
1523	1000/N/o	Chadiah Gari Kunta	28	Nalthur	Jinnaram	Meda			HMDA
1524	1000/N/o	Goudia Van Kunta	33	Nalthur	Jinnaram	Meda			HMDA
1525	1000/N/o	Vadfa Van Kunta	82	Nalthur	Jinnaram	Meda			HMDA
1526	1000/N/o	Kaji cheruvu	174	Kajipalli	Jinnaram	Meda			HMDA
1527	1000/N/o	Kaji cheruvu	175	Kajipalli	Jinnaram	Meda			HMDA
1528	1000/N/o	Gandi cheruvu	383	Kajipalli	Jinnaram	Meda			HMDA
1529	1000/N/o	Chinta kunta	427	Kajipalli	Jinnaram	Meda			HMDA
1530	1000/N/o	chtlavani kunta	453	Kajipalli	Jinnaram	Meda			HMDA
1531	1000/N/o	Shikam	247	Bollaram	Jinnaram	Meda			HMDA

* This lake is recorded in the Revenue Records but not existing on the field (as reported by the Collector)

** This lake is not recorded in the Revenue Records and also not existing on the field (as reported by the Collector)

S. No.	Lake ID	Lake Name	Sy.No	Village	Mandal	District	Latitude	Longitude	Jursidiction
1405	1049	Yella kunta	794	Kanukunta	Jinnaram	Meda			HMDA
1406	1050	Gudem kunta	832	Kanukunta	Jinnaram	Meda			HMDA
1407	1051	Narsam kunta	873	Kanukunta	Jinnaram	Meda			HMDA
1408	1052	Chinnur kunta	799	Kanukunta	Jinnaram	Meda			HMDA
1409	1051	Ummant kunta	64	Domadugu	Jinnaram	Meda			HMDA
1410	1062	Rajanna cheruvu	180	Domadugu	Jinnaram	Meda			HMDA
1411	1063	Molla kunta	169	Domadugu	Jinnaram	Meda			HMDA
1412	1064	Nalla kunta	29	Domadugu	Jinnaram	Meda			HMDA
1413	1068	Veeranna cheruvu	711	Bonthapalli	Jinnaram	Meda			HMDA
1414	1069	Alkha cheruvu	85	Bonthapalli	Jinnaram	Meda			HMDA
1415	1072	Gandevani kunta	18	Mangam peta	Jinnaram	Meda			HMDA
1416	1073	Doravari kunta		Mangam peta	Jinnaram	Meda			HMDA
1417	1074	Omanna kunta	54	Mangam peta	Jinnaram	Meda			HMDA
1418	1075	kothia kunta	5	Palam	Jinnaram	Meda			HMDA
1419	1078	Kumar kunta	388	Ootla	Jinnaram	Meda			HMDA
1420	1079	Padda Cheruvu	393	Ootla	Jinnaram	Meda			HMDA
1421	1082	Parishavani kunta	607	Ootla	Jinnaram	Meda			HMDA
1422	1083	Kanari Yanti kunta	527	Ootla	Jinnaram	Meda			HMDA
1423	1084	Daduvai Vani kunta	732	Ootla	Jinnaram	Meda			HMDA
1424	1085	Salevari kunta	743	Ootla	Jinnaram	Meda			HMDA
1425	1086	Chenthala kunta	861	Ootla	Jinnaram	Meda			HMDA
1426	1087	Anthal Cheruvu	838	Ootla	Jinnaram	Meda			HMDA
1427	1095	Kumhari kunta	19	Solokpalli	Jinnaram	Meda			HMDA
1428	1096	Thippamma	68	Solokpalli	Jinnaram	Meda			HMDA
1429	1097	Bandanavajula	175	Solokpalli	Jinnaram	Meda			HMDA
1430	1098	Vayilli kunte	184	Solokpalli	Jinnaram	Meda			HMDA
1431	1099	Eeria kunta	196	Solokpalli	Jinnaram	Meda			HMDA
1432	1000/1	Chndrappa kunta	248	Solokpalli	Jinnaram	Meda			HMDA
1433	1000/12	Golan kunta	36	Amdoor	Jinnaram	Meda			HMDA
1434	1000/13	Gudem cheruvu	51	Amdoor	Jinnaram	Meda			HMDA
1435	1000/14	Shangari kunta	70	Amdoor	Jinnaram	Meda			HMDA
1436	1000/15	kunta	111	Amdoor	Jinnaram	Meda			HMDA
1437	1000/16	kunta	112	Amdoor	Jinnaram	Meda			HMDA
1438	1000/17	Nalla cheruvu	269	Amdoor	Jinnaram	Meda			HMDA
1439	1000/18	Midi Bandham	574	Amdoor	Jinnaram	Meda			HMDA
1440	1000/19	Kindi Bandham	575	Amdoor	Jinnaram	Meda			HMDA
1441	1000/2	Pedda cheruvu	283	Solokpalli	Jinnaram	Meda			HMDA
1442	1000/20	Ayila kunta	592	Amdoor	Jinnaram	Meda			HMDA
1443	1000/21	Pedda cheruvu	689	Amdoor	Jinnaram	Meda			HMDA
1444	1000/23	chikuni cheruvu	113	Shiva Nagar	Jinnaram	Meda			HMDA
1445	1000/24	shivalingam kunta	141	Shiva Nagar	Jinnaram	Meda			HMDA
1446	1000/25	Amma Cheruvu	292	Kodakanchi	Jinnaram	Meda			HMDA
1447	1000/27	Pathi kunta	13	Kodakanchi	Jinnaram	Meda			HMDA

* This lake is recorded in the Revenue Records but not existing on the field (as reported by the Collector)

** This lake is not recorded in the Revenue Records and also not existing on the field (as reported by the Collector)

S. No.	Lake ID	Lake Name	Sy.No	Village	Mandal	District	Latitude	Longitude	Jurisdiction
1323	1100/N/o	Becherenikunta	256	Lingapur	Narsapur	Meda			HMDA
1324	1100/N/o	Jagajikunta	328	Lingapur	Narsapur	Meda			HMDA
1325	1100/N/o	Ramalingamkunta	375	Lingapur	Narsapur	Meda			HMDA
1326	1100/N/o	Yellamimikunta	58	Lingapur	Narsapur	Meda			HMDA
1327	1100/N/o	Malakunta	70	Hanmantapur	Narsapur	Meda			HMDA
1328	1100/N/o	Devunilkunta	30	Narsapur	Narsapur	Meda			HMDA
1329	1100/N/o	Bodanilkunta	43	Ahmednagar	Narsapur	Meda			HMDA
1330	1100/N/o	Karnalilkunta	26	Narsapur	Narsapur	Meda			HMDA
1331	1100/N/o	Amudacheruvu	190	Chinnachinthakunta	Narsapur	Meda			HMDA
1332	1100/N/o	Gaddamvanilkunta	198	Chinnachinthakunta	Narsapur	Meda			HMDA
1333	1100/N/o	Patelkunta	41	Chinnachinthakunta	Narsapur	Meda			HMDA
1334	1100/N/o	Pothireddikunta	226	Peddachinthakunta	Narsapur	Meda			HMDA
1335	1100/N/o	Ayyammacheruvu	316	Moosapet	Narsapur	Meda			HMDA
1336	1100/N/o	Settikunta	29	Moosapet	Narsapur	Meda			HMDA
1337	1100/N/o	Arakakunta	10	Moosapet	Narsapur	Meda			HMDA
1338	1100/N/o	Vaddepalilkunta	124	Moosapet	Narsapur	Meda			HMDA
1339	1100/N/o	Dosallikunta	98	Rustumpet	Narsapur	Meda			HMDA
1340	1100/N/o	Chintakunta	229	Ahmednagar	Narsapur	Meda			HMDA
1341	1100/N/o	Yerracheruvu	18, 19, 23	Sitarampur	Narsapur	Meda			HMDA
1342	1100/N/o	Yerrakunta	705	Narsapur	Narsapur	Meda			HMDA
1343	1100/N/o	Eedullakunta	458	Narsapur	Narsapur	Meda			HMDA
1344	1100/N/o	Komatilkunta	17	Narsapur	Narsapur	Meda			HMDA
1345	1100/N/o	Allamvanilkunta	733	Narsapur	Narsapur	Meda			HMDA
1346	1100/N/o	Pullalilkunta	433	Narsapur	Narsapur	Meda			HMDA
1347	1100/N/o	Koretkunta	785	Narsapur	Narsapur	Meda			HMDA
1348	1100/N/o	Malfayacheruvu	69	Avancho	Narsapur	Meda			HMDA
1349	1100/N/o	Advicheruvu	15	Tuljarampet	Narsapur	Meda			HMDA
1350	1100/N/o	Chowdaricheruvu	64, 72, 73, 74, 75, 76, 77, 80, 81, 82, 83, 86, 87, 98, 92, 102, 103, 059	Yellapur	Narsapur	Meda			HMDA
1351	1100/N/o	Peddakunta	10	Admapur	Narsapur	Meda			HMDA
1352	1100/N/o	Kagitakunta	192	Kagaznaddur	Narsapur	Meda			HMDA
1353	1100/N/o	Joshikunta	83	Kagaznaddur	Narsapur	Meda			HMDA
1354	1100/N/o	Pallicheruvu	47	Narimatullaguda	Narsapur	Meda			HMDA
1355	1100/N/o	Pithirkunta	5	Kondapur	Narsapur	Meda			HMDA
1356	1100/N/o	Kothwakunta	121, 122	Nathnampally	Narsapur	Meda			HMDA
1357	1100/N/o	Malsammacheruvu							
1358	1100/N/o	Seyannakunta	110	Nathnampally	Narsapur	Meda			HMDA
1359	1100/N/o	Oracheru	29	Jakkapally	Narsapur	Meda			HMDA
1360	1100/N/o	Joshikunta	175	Jakkapally	Narsapur	Meda			HMDA
1361	1100/N/o	Bandamkunta	226	Jakkapally	Narsapur	Meda			HMDA
1362	1123 1123	Gaddicheruvu	42, 88	Jakkapally	Narsapur	Meda			HMDA
1362		Peddacheruvu	39/1	Maddapur	Narsapur	Meda			HMDA

S. No.	Lake ID	Lake Name	Sr.No	Village	Mandal	District	Latitude	Longitude	Jurisdiction
1238	1174	Sangareddikunta	114	Brahmanpally	Narsapur	Meda			HMDA
1239	1175	Kandlacheruvu	145	Brahmanpally	Narsapur	Meda			HMDA
1240	1176	Anthalcheruvu	9	Brahmanpally	Narsapur	Meda			HMDA
1241	1177	Narsaikunta	269	Brahmanpally	Narsapur	Meda			HMDA
1242	1180	Nagalcheruvu	44	Golapally	Narsapur	Meda			HMDA
1243	1181	Chinnapalukunta	63	Golapally	Narsapur	Meda			HMDA
1244	1182	Peddapalukunta	85	Golapally	Narsapur	Meda			HMDA
1245	1183	Komatikunta	91	Golapally	Narsapur	Meda			HMDA
1246	1186	Peerlekunta	136	Lingapur	Narsapur	Meda			HMDA
1247	1187	Kommancheruvu	152	Lingapur	Narsapur	Meda			HMDA
1248	1188	Advcheruvu	224	Lingapur	Narsapur	Meda			HMDA
1249	1189	Ramancheruvu	245	Lingapur	Narsapur	Meda			HMDA
1250	1191	Komatikunta	29	Achampet	Narsapur	Meda			HMDA
1251	1193	Peddacheruvu	37	Achampet	Narsapur	Meda			HMDA
1252	1194	Darikunta	48	Achampet	Narsapur	Meda			HMDA
1253	1195	Peddacheruvu	100	Hannanthapur	Narsapur	Meda			HMDA
1254	1196	Chinthakunta	91	Hannanthapur	Narsapur	Meda			HMDA
1255	1197	Ooracheruvu	40	Maiparthi	Narsapur	Meda			HMDA
1256	1198	Pollcheruvu	23	Maiparthi	Narsapur	Meda			HMDA
1257	1100/1	Narsalahcheruvu	80	Narsayanpur	Narsapur	Meda			HMDA
1258	1100/10	Peddammakunta	205	Chinnachinthakunta	Narsapur	Meda			HMDA
1259	1100/11	Chinnamakunta	221	Chinnachinthakunta	Narsapur	Meda			HMDA
1260	1100/12	Devancheruvu	121	Peddachinthakunta	Narsapur	Meda			HMDA
1261	1100/13	Ramuni cheruvu	133, 81	Peddachinthakunta	Narsapur	Meda			HMDA
1262	1100/14	Gajulamahadevuni	158	Peddachinthakunta	Narsapur	Meda			HMDA
1263	1100/15	Melacheruvu	218	Peddachinthakunta	Narsapur	Meda			HMDA
1264	1100/17	Udayagirivanikunta	234	Peddachinthakunta	Narsapur	Meda			HMDA
1265	1100/18	Karnalakunta	166	Peddachinthakunta	Narsapur	Meda			HMDA
1266	1100/19	Kothakunta	162	Peddachinthakunta	Narsapur	Meda			HMDA
1267	1100/2	Dosalcheruvu	188	Narsayanpur	Narsapur	Meda			HMDA
1268	1100/20	Dammajikunta	154	Peddachinthakunta	Narsapur	Meda			HMDA
1269	1100/21	Lingesamudralakun	28/1	Moosapet	Narsapur	Meda			HMDA
1270	1100/26	Kummarikunta	72	Rustumpet	Narsapur	Meda			HMDA
1271	1100/28	Bollaramkunta	38	Rustumpet	Narsapur	Meda			HMDA
1272	1100/30	Kanakalacheruvu	75, 74	Rustumpet	Narsapur	Meda			HMDA
1273	1100/31	Burtikunta	124	Rustumpet	Narsapur	Meda			HMDA
1274	1100/42	Peddacheruvu	104, 111, 113,	Ranchandrapur	Narsapur	Meda			HMDA
1275	1100/43	Ravaraacheruvu	112						HMDA
1276	1100/46	Peddacheruvu	262	Avancha	Narsapur	Meda			HMDA
1277	1100/47	Lingareddikunta	116	Avancha	Narsapur	Meda			HMDA
1278	1100/52	Mollakunta	118	Yellapur	Narsapur	Meda			HMDA
1279	1100/53	Bommalakunta	125	Yellapur	Narsapur	Meda			HMDA

S. No.	Lake ID	Lake Name	Sy.No	Village	Mandal	District	Latitude	Longitude	Jurisdiction
1153	1216	Peddacheru	264/1	Inole	Patancheru	Meda			HMDA
1154	1218	Lathukunta	33	Inole	Patancheru	Meda			HMDA
1155	1208	Yerrakunta	42	Peddakanjaria	Patancheru	Meda			HMDA
1156	1212	Gundlakunta	114	Peddakanjaria	Patancheru	Meda			HMDA
1157	1210	Nirudicheru	122	Peddakanjaria	Patancheru	Meda			HMDA
1158	1213	Mamidicheruvu	237	Peddakanjaria	Patancheru	Meda			HMDA
1159	1209	Nallakunta	272	Peddakanjaria	Patancheru	Meda			HMDA
1160	1211	Sarampalivanikunt	375	Peddakanjaria	Patancheru	Meda			HMDA
1161	1214	Mangalikota	6	Peddakanjaria	Patancheru	Meda			HMDA
1162	1242	Patelcheru	5	Patelguda	Patancheru	Meda			HMDA
1163	1247	Chetlakunta	326	Chitkul	Patancheru	Meda			HMDA
1164	1246	Gundlakunta	328	Chitkul	Patancheru	Meda			HMDA
1165	1248	Yerrakunta	436	Chitkul	Patancheru	Meda			HMDA
1166	1245	Peddacheru	439	Chitkul	Patancheru	Meda			HMDA
1167	1239	Nagulacheru	123	Sulthanpur	Patancheru	Meda			HMDA
1168	1240	Pothankunta	457	Sulthanpur	Patancheru	Meda			HMDA
1169	1238	Boinikunta	174	Sulthanpur	Patancheru	Meda			HMDA
1170	1237	Bomankunta	30	Sulthanpur	Patancheru	Meda			HMDA
1171	1241	Posamudram	12	Ilapur	Patancheru	Meda			HMDA
1172	1271	Pedda Cheruvu	744/1	Lakdaram	Patancheru	Meda			HMDA
1173	1252	Periganti Kunta	606	Lakdaram	Patancheru	Meda			HMDA
1174	1250	Bhavanasi Kunta	620	Lakdaram	Patancheru	Meda			HMDA
1175	1251	Edigivan Kunta	616	Lakdaram	Patancheru	Meda			HMDA
1176	1254	Bhommaraaja	621	Lakdaram	Patancheru	Meda			HMDA
1177	1265	Boya Kunta	626	Lakdaram	Patancheru	Meda			HMDA
1178	1262	Allahari Kunta	632	Lakdaram	Patancheru	Meda			HMDA
1179	1256	Gowri Kunta	649	Lakdaram	Patancheru	Meda			HMDA
1180	1255	Ramdas Kunda	643	Lakdaram	Patancheru	Meda			HMDA
1181	1258	Madigawani kunta	652	Lakdaram	Patancheru	Meda			HMDA
1182	1260	Sangameshwara	654	Lakdaram	Patancheru	Meda			HMDA
1183	1267	Laxmidivi kunta	655	Lakdaram	Patancheru	Meda			HMDA
1184	1268	Jangamvanti kunta	844	Lakdaram	Patancheru	Meda			HMDA
1185	1266	Lingasani Kunta	840	Lakdaram	Patancheru	Meda			HMDA
1186	1272	Gandiveeranna	746	Lakdaram	Patancheru	Meda			HMDA
1187	1261	Danteia kunta	623	Lakdaram	Patancheru	Meda			HMDA
1188	1253	Devarcheru	663	Lakdaram	Patancheru	Meda			HMDA
1189	1264	Saravani Kunta	634	Lakdaram	Patancheru	Meda			HMDA
1190	1263	Gaddula kunta	739	Lakdaram	Patancheru	Meda			HMDA
1191	1200/N/o	Gandicheru	316	Sulthanpur	Patancheru	Meda			HMDA
1192	1200/N/o	Rajamangi Kunta	173	Sulthanpur	Patancheru	Meda			HMDA
1193	1200/N/o	Appashetti Kunta	154	Chinnakanjaria	Patancheru	Meda			HMDA
1194	1200/N/o	Kotankunta	108	Chinnakanjaria	Patancheru	Meda			HMDA
1195	1200/N/o	Timmanakunta	82	Peshamallaram	Patancheru	Meda			HMDA

* This lake is recorded in the Revenue Records but not existing on the field (as reported by the Collector)

** This lake is not recorded in the Revenue Records and also not existing on the field (as reported by the Collector)

S. No.	Lake ID	Lake Name	Sv.No	Village	Mandal	District	Latitude	Longitude	Jurisdiction
1069	1400/N/o	Malamacheruvu	37	Royyapally	Hathnoora	Meda			HMDA
1070	1400/N/o	Lodiyani Kunta	26	Royyapally	Hathnoora	Meda			HMDA
1071	1400/N/o	Gaddamvani	87	Sadulla Nagar	Hathnoora	Meda			HMDA
1072	1400/N/o	Oora Kunta	44	Taharkhanpet	Hathnoora	Meda			HMDA
1073	1400/N/o	Bathukamma Kunta	28	Taharkhanpet	Hathnoora	Meda			HMDA
1074	1400/N/o	Vuracheruvu	355	Thurkhalakhanapur	Hathnoora	Meda			HMDA
1075	1400/N/o	Thalla Kunta	454	Thurkhalakhanapur	Hathnoora	Meda			HMDA
1076	1400/N/o	Mustagari Kunta	451	Thurkhalakhanapur	Hathnoora	Meda			HMDA
1077	1400/N/o	Shettivani Kunta	131	Thurkhalakhanapur	Hathnoora	Meda			HMDA
1078	1400/N/o	Begarivani Kunta	89	Thurkhalakhanapur	Hathnoora	Meda			HMDA
1079	1400/N/o	Patiolla Kunta	440	Yellammaguda	Hathnoora	Meda			HMDA
1080	1400/N/o	Kaishiyani Kunta	399	Yellammaguda	Hathnoora	Meda			HMDA
1081	1400/N/o	Ayamma Cheruvu	52	Malkapur	Hathnoora	Meda			HMDA
1082	1400/N/o	Shetti Kunta	49	Chinthalcheru	Hathnoora	Meda			HMDA
1083	1400/N/o	Musevani Kunta	20	Chinthalcheru	Hathnoora	Meda			HMDA
1084	1400/N/o	Vavilala Kunta	314	Chinthalcheru	Hathnoora	Meda			HMDA
1085	1400/N/o	Sate Vani Kunta	607	Chinthalcheru	Hathnoora	Meda			HMDA
1086	1400/N/o	Burugu Kunta	403	Chinthalcheru	Hathnoora	Meda			HMDA
1087	1400/N/o	Devunicheruvu	206	Chinthalcheru	Hathnoora	Meda			HMDA
1088	1243	Tigalanagarani	312	Patancheru	Patancheru	Meda			HMDA
1089	1283	Pedda cheru	590to 620,623,626	Rudrarani	Patancheru	Meda			HMDA
1090	1278	Kothacheru	635to 657,659to 698	Rudrarani	Patancheru	Meda			HMDA
1091	1285	Komati kunta	135	Rudrarani	Patancheru	Meda			HMDA
1092	1277	Gatta kunta	109	Rudrarani	Patancheru	Meda			HMDA
1093	1286	Kandavani Kunta	132	Rudrarani	Patancheru	Meda			HMDA
1094	1284	Saraf Kunta	315	Rudrarani	Patancheru	Meda			HMDA
1095	1274	Pedda Kunta	8,83,884	Rudrarani	Patancheru	Meda			HMDA
1096	1275	Yemini Kunta	814	Rudrarani	Patancheru	Meda			HMDA
1097	1276	papanna kunta	750	Rudrarani	Patancheru	Meda			HMDA
1098	1279	papireddy kunta	819	Rudrarani	Patancheru	Meda			HMDA
1099	1280	marisaanna kunta	5,83,632	Rudrarani	Patancheru	Meda			HMDA
1100	1288	Singara lu kunta	264	Isnapur	Patancheru	Meda			HMDA
1101	1289	Edulakunta	295	Isnapur	Patancheru	Meda			HMDA
1102	1290	Mammaratikunta	345	Isnapur	Patancheru	Meda			HMDA
1103	1293	Malleshunkunta	358	Isnapur	Patancheru	Meda			HMDA
1104	1294	Yerrakunta	371	Isnapur	Patancheru	Meda			HMDA
1105	1291	Kummarikunta	375	Isnapur	Patancheru	Meda			HMDA
1106	1297	Kunta	454	Isnapur	Patancheru	Meda			HMDA
1107	1296	Guttakindikunta	521	Isnapur	Patancheru	Meda			HMDA
1108	1287	Peddacheru	603	Isnapur	Patancheru	Meda			HMDA
1109	1292	Nagalahkunta	223	Isnapur	Patancheru	Meda			HMDA
1110	1295	Roshanlikunta	269	Isnapur	Patancheru	Meda			HMDA

* This lake is recorded in the Revenue Records but not existing on the field (as reported by the Collector)

** This lake is not recorded in the Revenue Records and also not existing on the field (as reported by the Collector)

S. No.	Lake ID	Lake Name	Sy.No	Village	Mandal	Distri ct	Latitude	Longitude	Jursidiction
988	1426	Pattikunta	413	Reddykhanapur	Hathnoora	Meda			HMDA
989	1428	Bommanakunta	575	Reddykhanapur	Hathnoora	Meda			HMDA
990	1431	Nalukunta	334	Reddykhanapur	Hathnoora	Meda			HMDA
991	1432	Patelkunta	270	Borpatla	Hathnoora	Meda			HMDA
992	1433	Nyaretikunta	387	Borpatla	Hathnoora	Meda			HMDA
993	1434	Kamsanikunta	384	Borpatla	Hathnoora	Meda			HMDA
994	1437	Pattikunta	404	Borpatla	Hathnoora	Meda			HMDA
995	1438	Peddacheruvu	128	Gundlamachunur	Hathnoora	Meda			HMDA
996	1439	Peddacheruvu	71	Palpanur	Hathnoora	Meda			HMDA
997	1442	Papavanikunta	149	Gundlamachunur	Hathnoora	Meda			HMDA
998	1444	Cheegulakunta	236	Gundlamachunur	Hathnoora	Meda			HMDA
999	1445	Garlshahadevukunta	263	Gundlamachunur	Hathnoora	Meda			HMDA
1000	1452	Karnalukunta	238	Gundlamachunur	Hathnoora	Meda			HMDA
1001	1455	Masadevikunta	270	Gundlamachunur	Hathnoora	Meda			HMDA
1002	1456	Marrukunta	93	Chnadapur	Hathnoora	Meda			HMDA
1003	1460	Daromolukunta	10	Chnadapur	Hathnoora	Meda			HMDA
1004	1461	Venukacheruvu	67	Chnadapur	Hathnoora	Meda			HMDA
1005	1462	Mannevanikunta	264	Turkhalaknapur	Hathnoora	Meda			HMDA
1006	1463	Upparivanikunta	245	Turkhalaknapur	Hathnoora	Meda			HMDA
1007	1464	Turkhalaknunta	236	Turkhalaknapur	Hathnoora	Meda			HMDA
1008	1466	Madannagarikunta	1	Turkhalaknapur	Hathnoora	Meda			HMDA
1009	1468	Meeralkunta	284	Turkhalaknapur	Hathnoora	Meda			HMDA
1010	1469	Buddamayikunta	295	Turkhalaknapur	Hathnoora	Meda			HMDA
1011	1472	Mayikunta	473	Turkhalaknapur	Hathnoora	Meda			HMDA
1012	1474	Peenugulakunta	48	Turkhalaknapur	Hathnoora	Meda			HMDA
1013	1476	Yerrakunta	54	Turkhalaknapur	Hathnoora	Meda			HMDA
1014	1482	Sheetcheruvu	100/1	Turkhalaknapur	Hathnoora	Meda			HMDA
1015	1483	Butticheruvu	12.13	Sadulanagar	Hathnoora	Meda			HMDA
1016	1484	Sarkarkunta	38	Taherkhanpet	Hathnoora	Meda			HMDA
1017	1485	Jaggannagarikunta	261/1	Yellammaguda	Hathnoora	Meda			HMDA
1018	1487	Dhuravanikunta	322	Yellammaguda	Hathnoora	Meda			HMDA
1019	1491	Peddacheruvu	373	Yellammaguda	Hathnoora	Meda			HMDA
1020	1494	Venkannagarikunta	457	Yellammaguda	Hathnoora	Meda			HMDA
1021	1495	Renfalezakunta	495	Yellammaguda	Hathnoora	Meda			HMDA
1022	1400/5	Makthakunta	30	Nagararam	Hathnoora	Meda			HMDA
1023	1400/8	Gollavanikunta	182	Nagararam	Hathnoora	Meda			HMDA
1024	1400/9	Kothacheru	1	Nagararam	Hathnoora	Meda			HMDA
1025	1400/10	Karnalukunta	243	Royyapally	Hathnoora	Meda			HMDA
1026	1400/12	Turkhalaknunta	16	Acwanchaguda	Hathnoora	Meda			HMDA
1027	1400/13	Venkatrayicheruvu	236	Chinthalcheru	Hathnoora	Meda			HMDA
		Tallacheruvu	279	Chinthalcheru	Hathnoora	Meda			HMDA
		Yerrakunta	179	Chinthalcheru	Hathnoora	Meda			HMDA
		Hannanthukunta	111	Chinthalcheru	Hathnoora	Meda			HMDA

* This lake is recorded in the Revenue Records but not existing on the field (as reported by the Collector)

** This lake is not recorded in the Revenue Records and also not existing on the field (as reported by the Collector)

S. No.	Lake ID	Lake Name	SV.No	Village	Mandal	District	Latitude	Longitude	Jurisdiction
908	605	Suravanikunta	300	Vellimela	R.C.Puram	Meda			HMDA
909	600/N/00	Turkavankunta	401	Vellimela	R.C.Puram	Meda			HMDA
910	600/N/00	Reikunta	432	Vellimela	R.C.Puram	Meda			HMDA
911	600/N/00	Janglivanakunta	171	Vellimela	R.C.Puram	Meda			HMDA
912	600/N/00	Kummarikunta	334	Edulaganadipally	R.C.Puram	Meda			HMDA
913	1512	Devuni Kunta	23	Cheriyal	Sangareddy	Meda			HMDA
914	1514	Masani Kunta	511	Cheriyal	Sangareddy	Meda			HMDA
915	1515	Vaddala Kunta	78	Kashipur	Sangareddy	Meda			HMDA
916	1518	Devuni Cheru	705	Kandi	Sangareddy	Meda			HMDA
917	1519	Nagasamudram	549	Kandi	Sangareddy	Meda			HMDA
918	1521	Udugula Kunta	79	Kashipur	Sangareddy	Meda			HMDA
919	1527	Udan Cheru	138	Koutampet	Sangareddy	Meda			HMDA
920	1528	Panthula Kunta	0	Cheriyal	Sangareddy	Meda			HMDA
921	1529	Yoddam Kunta	434	Mamidipally	Sangareddy	Meda			HMDA
922	1530	Kotha Kunta	161	Kandi	Sangareddy	Meda			HMDA
923	1531	Bairan Cheru	457	Mamidipally	Sangareddy	Meda			HMDA
924	1532	Magamma Kunta	432	Mamidipally	Sangareddy	Meda			HMDA
925	1533	Thurka Cheru	435	Mamidipally	Sangareddy	Meda			HMDA
926	1534	Yura Kunta Shikam	272	Erdanoor	Sangareddy	Meda			HMDA
927	1535	Himmathali Kunta	561	Mamidipally	Sangareddy	Meda			HMDA
928	1536	Allivani Kunta	309	Mamidipally	Sangareddy	Meda			HMDA
929	1537	Patla Cheruvu	316	Mamidipally	Sangareddy	Meda			HMDA
930	1538	Joshi Kunta Shikam	125	Kandi	Sangareddy	Meda			HMDA
931	1544	Bandam Cheru	575	Ismailkhanpet	Sangareddy	Meda			HMDA
932	1545	Komati Cheru	226	Ismailkhanpet	Sangareddy	Meda			HMDA
933	1546	Kunta	295	Ismailkhanpet	Sangareddy	Meda			HMDA
934	1547	Thumu Kunta	56	Erdanoor	Sangareddy	Meda			HMDA
935	1548	Alli Kunta	232	Erdanoor	Sangareddy	Meda			HMDA
936	1549	Mangali Kunta	243	Erdanoor	Sangareddy	Meda			HMDA
937	1550	Thurka Cheru	273	Erdanoor	Sangareddy	Meda			HMDA
938	1551	Mothukula Kunta	275	Erdanoor	Sangareddy	Meda			HMDA
939	1552	Bhagamma Kunta	379/1	Erdanoor	Sangareddy	Meda			HMDA
940	1553	Choutakuntal	480	Erdanoor	Sangareddy	Meda			HMDA
941	1554	Mallam Kunta	125	Byathole	Sangareddy	Meda			HMDA
942	1555	Siddanna Kunta	0	Byathole	Sangareddy	Meda			HMDA
943	1556	Gundanna Cheru	0	Byathole	Sangareddy	Meda			HMDA
944	1557	Narayana Cheru	0	Byathole	Sangareddy	Meda			HMDA
945	1558	Beyanna	135	Arutla	Sangareddy	Meda			HMDA
946	1559	Pedda Cheru	159	Arutla	Sangareddy	Meda			HMDA
947	1560	Sangameshwar	120	Arutla	Sangareddy	Meda			HMDA

* This lake is recorded in the Revenue Records but not existing on the field (as reported by the Collector)

** This lake is not recorded in the Revenue Records and also not existing on the field (as reported by the Collector)

S. No.	Lake ID	Lake Name	Sy.No	Village	Mandal	District	Latitude	Longitude	Jurisdiction
823	870	Dudekhan cheruvu	429	Pamalapati	Wargal	Meda			HMDA
824	871	Yalmeru kunta	179	Gaurameram	Wargal	Meda			HMDA
825	872	Yellappa cheruvu	8	Gaurameram	Wargal	Meda			HMDA
826	875	Ura cheruvu	49	Singalipalli	Wargal	Meda			HMDA
827	876	Mella kunta	1203	Wargal	Wargal	Meda			HMDA
828	877	Buchireddy kunta	1322	Wargal	Wargal	Meda			HMDA
829	878	Pothani kunta	1668	Wargal	Wargal	Meda			HMDA
830	879	Avusani kunta	1212	Wargal	Wargal	Meda			HMDA
831	880	Ayyavari kunta	1271	Wargal	Wargal	Meda			HMDA
832	881	Arappagani kunta	1408	Wargal	Wargal	Meda			HMDA
833	882	Chakall kunta	1419	Wargal	Wargal	Meda			HMDA
834	883	Lachaya kunta	984	Wargal	Wargal	Meda			HMDA
835	884	Bandam cheruvu	821	Wargal	Wargal	Meda			HMDA
836	885	Soppari kunta	1438	Wargal	Wargal	Meda			HMDA
837	886	Sonnalla kunta	1507	Wargal	Wargal	Meda			HMDA
838	887	Ryala kunta	1511	Wargal	Wargal	Meda			HMDA
839	888	Bommala kunta	587	Wargal	Wargal	Meda			HMDA
840	889	Nagula kunta	1027	Wargal	Wargal	Meda			HMDA
841	890	Pedda cheruvu	98	Wargal	Wargal	Meda			HMDA
842	891	Shamboni kunta	1031	Wargal	Wargal	Meda			HMDA
843	892	Kotla kunta	1060	Wargal	Wargal	Meda			HMDA
844	893	Sheri kunta	489	Wargal	Wargal	Meda			HMDA
845	894	Bevandla kunta	1047	Wargal	Wargal	Meda			HMDA
846	895	Kummari kunta	1528	Wargal	Wargal	Meda			HMDA
847	897	Anantha kunta	1608	Wargal	Wargal	Meda			HMDA
848	898	Jingaraju kunta	1603	Wargal	Wargal	Meda			HMDA
849	899	Reddykunta	38	Govindapuram	Wargal	Meda			HMDA
850	800/1	Thammalakunta	14	Govindapuram	Wargal	Meda			HMDA
851	800/2	Pochamma kunta	2	Girmapur	Wargal	Meda			HMDA
852	800/3	Mothula kunta	99	Girmapur	Wargal	Meda			HMDA
853	800/4	Kotla kunta	168	Girmapur	Wargal	Meda			HMDA
854	800/5	Darmal cheruvu	121	Shakharam	Wargal	Meda			HMDA
855	800/6	Kotla kunta	168	Shakharam	Wargal	Meda			HMDA
856	800/7	Thette unta	99	Ambarpet	Wargal	Meda			HMDA
857	800/8	Khan cheruvu		Ambarpet	Wargal	Meda			HMDA
858	800/9	Gimmat cheruvu	149	Ambarpet	Wargal	Meda			HMDA
859	800/10	Nalla kunta	169	Ambarpet	Wargal	Meda			HMDA
860	800/13	Hamsani kunta	85	Madharam	Wargal	Meda			HMDA
861	800/14	Shankam kunta	18	Madharam	Wargal	Meda			HMDA
862	800/15	Akkala kunta	41	Sitarampalli	Wargal	Meda			HMDA
863	800/16	Ankani kunta	21	Sitarampalli	Wargal	Meda			HMDA
864	800/17	Janigala kunta	24	Sitarampalli	Wargal	Meda			HMDA
865	800/18	Bodduvani kunta	96	Sitarampalli	Wargal	Meda			HMDA

S.No.	Lake ID	Lake Name	Sy.No	Village	Mandal	Dist.ict	Latitude	Longitude	Jursidiction
738	700/N/00	Choudharivani	30	Muppreddypally	Tupran	Meda			HMDA
739	700/N/00	Poreddykunta	35	Muppreddypally	Tupran	Meda			HMDA
740	700/N/00	Dhandani kunta	275	Muppreddypally	Tupran	Meda			HMDA
741	700/N/00	Venkatreddy kunta	132	Nagulapally	Tupran	Meda			HMDA
742	700/N/00	Nagula Cheruvu	331	Nagulapally	Tupran	Meda			HMDA
743	700/N/00	Erra Kunta	221	Padalipally	Tupran	Meda			HMDA
744	700/N/00	Bhoosanna kunta	105	Palata	Tupran	Meda			HMDA
745	700/N/00	Thimanna kunta	27	Palata	Tupran	Meda			HMDA
746	700/N/00	Chinthala Cheruvu	223	Palata	Tupran	Meda			HMDA
747	700/N/00	Potharaj Kunta	52	Rangalipally	Tupran	Meda			HMDA
748	700/N/00	Pedda Cheruvu	79	Rangalipally	Tupran	Meda			HMDA
749	700/N/00	Pochamma Kunta	121	Rangalipally	Tupran	Meda			HMDA
750	700/N/00	Pochamma Kunta	118	Rangalipally	Tupran	Meda			HMDA
751	700/N/00	Makthavani kunta	365	Ravelly	Tupran	Meda			HMDA
752	700/N/00	Banjaria Kunta	337	Ravelly	Tupran	Meda			HMDA
753	700/N/00	Kapparayani Kunta	622	Toopran	Tupran	Meda			HMDA
754	700/N/00	Kummari Kunta	447	Toopran	Tupran	Meda			HMDA
755	700/N/00	Edmabandhu Kunta	741	Toopran	Tupran	Meda			HMDA
756	700/N/00	Bhurgalah Kunta	22	Venkatalpally	Tupran	Meda			HMDA
757	700/N/00	Kotha Kunta	182	Venkatalpally	Tupran	Meda			HMDA
758	700/N/00	Bodigela Kunta	58	Venkatalpally	Tupran	Meda			HMDA
759	700/N/00	Module Kunta	141	Venkatapur (AG)	Tupran	Meda			HMDA
760	700/N/00	Kuikavelugu Kunta	378	Yavapur	Tupran	Meda			HMDA
761	700/N/00	Ganigelabandam	358	Yavapur	Tupran	Meda			HMDA
762	700/N/00	Barrankala Kunta	418	Yavapur	Tupran	Meda			HMDA
763	700/N/00	Bokkani Kunta	461	Yavapur	Tupran	Meda			HMDA
764	700/N/00	Kavetikani Kunta	368	Yavapur	Tupran	Meda			HMDA
765	802	Malakunta	47	Narsampalli	Wargal	Meda			HMDA
766	803	Ragl cheruvu	72	Narsampalli	Wargal	Meda			HMDA
767	804	Chandramma kunta	261	Narsampalli	Wargal	Meda			HMDA
768	805	Pedda cheruvu	62	Nacharam	Wargal	Meda			HMDA
769	806	Murari kunta	74	Nacharam	Wargal	Meda			HMDA
770	807	Kummari kunta	127	Nacharam	Wargal	Meda			HMDA
771	808	Mondi kunta	87	Nacharam	Wargal	Meda			HMDA
772	810	Chintala kunta	148	Nacharam	Wargal	Meda			HMDA
773	811	Nyalakunta	155	Nacharam	Wargal	Meda			HMDA
774	812	Krishna samudram	117	Nacharam	Wargal	Meda			HMDA
775	813	Venkatadri cheruvu	95	Nacharam	Wargal	Meda			HMDA
776	814	Giddakunta	18,19	Nacharam	Wargal	Meda			HMDA
777	815	Saddali kunta	361	Nacharam	Wargal	Meda			HMDA
778	815	Appayaganikunta	376	Nacharam	Wargal	Meda			HMDA
779	817	Thunga kunta	31	Chandapuram.	Wargal	Meda			HMDA

* This lake is recorded in the Revenue Records but not existing on the field (as reported by the Collector)

** This lake is not recorded in the Revenue Records and also not existing on the field (as reported by the Collector)

S.No.	Lake ID	Lake Name	Sv.No	Village	Mandal	District	Latitude	Longitude	Jurisdiction
652	700/34	Kondaraju kunta	194	Padalipally	Tupran	Meda			HMDA
653	700/35	Yelliah kunta	152	Padalipally	Tupran	Meda			HMDA
654	700/36	Kommuri Kunta	167	Padalipally	Tupran	Meda			HMDA
655	700/37	Mogulla Kunta	6,7	Padalipally	Tupran	Meda			HMDA
656	700/38	Oora Chervu	293	Padalipally	Tupran	Meda			HMDA
657	700/40	Yeddi vari kunta	86	Jandapally	Tupran	Meda			HMDA
658	700/41	Patel kunta	62	Jandapally	Tupran	Meda			HMDA
659	700/43	Devuni Chervu	163	Vattur	Tupran	Meda			HMDA
660	700/44	Kalpa Kunta	147	Vattur	Tupran	Meda			HMDA
661	700/45	Laxmi Devi Kunta	3,30,302	Nagulapally	Tupran	Meda			HMDA
662	700/48	Nagreddikunta	161	Nagulapally	Tupran	Meda			HMDA
663	700/49	Peddachervu	1141	Toopran	Tupran	Meda			HMDA
664	700/50	Myadaka Chervu	134	Toopran	Tupran	Meda			HMDA
665	700/55	Kothachervu	498	Toopran	Tupran	Meda			HMDA
666	700/56	Komat' Kunta	594	Toopran	Tupran	Meda			HMDA
667	700/62	Oora Chervu	137,140,168,149,145,1	Islampur	Tupran	Meda			HMDA
668	700/65	Pidi kunta	384	Islampur	Tupran	Meda			HMDA
669	700/67	Mallappa kunta	115	Islampur	Tupran	Meda			HMDA
670	700/69	Kishtamma Kunta	16	Islampur	Tupran	Meda			HMDA
671	700/71	Banala Chervu	80	Islampur	Tupran	Meda			HMDA
672	700/75	Pidi kunta	384	Islampur	Tupran	Meda			HMDA
673	700/76	Oora Chervu	199	Datherpally	Tupran	Meda			HMDA
674	700/77	Ramayya Kunta	101	Datherpally	Tupran	Meda			HMDA
675	700/79	Jaggareddi kunta	225	Datherpally	Tupran	Meda			HMDA
676	700/80	Patel kunta	35	Datherpally	Tupran	Meda			HMDA
677	700/81	Yella reddi chervu	71	Datherpally	Tupran	Meda			HMDA
678	700/82	Dimnavani kunta	55	Datherpally	Tupran	Meda			HMDA
679	700/84	Thavella Kunta	473	Gundreddipally	Tupran	Meda			HMDA
680	700/85	Panthula Kunta	517	Gundreddipally	Tupran	Meda			HMDA
681	700/86	Pedda Chervu	49	Gundreddipally	Tupran	Meda			HMDA
682	700/87	Koyya gundla kunta	191	Gundreddipally	Tupran	Meda			HMDA
683	700/90	Sumamma kunta	195	Yavapur	Tupran	Meda			HMDA
684	700/91	Oora Chervu	133	Yavapur	Tupran	Meda			HMDA
685	700/92	Kudikunta	296	Yavapur	Tupran	Meda			HMDA
686	700/93	Vadlavani kunta	485	Yavapur	Tupran	Meda			HMDA
687	700/94	Kavedi vari kunta	368	Yavapur	Tupran	Meda			HMDA
688	700/95	Kothakunta	373	Yavapur	Tupran	Meda			HMDA
689	700/96	Gundla kunta	410	Yavapur	Tupran	Meda			HMDA
690	700/97	Oora chervu	254	Venkatalpally	Tupran	Meda			HMDA
691	700/98	Thiette kunta	126	Venkatalpally	Tupran	Meda			HMDA
692	700/99	Billa kunta	345	Venkatalpally	Tupran	Meda			HMDA
693	700/102	Laksan kunta	153	Mailkapur	Tupran	Meda			HMDA
694	700/103	Komatikunta	171	Mailkapur	Tupran	Meda			HMDA

S. No.	Lake ID	Lake Name	Sy.No	Village	Mandal	District	Latitude	Longitude	Jurisdiction
567	200/N/00	Bansigudem	1297	Nandigama	Kothur	Maha joobnag			HMDA
568	200/N/00	Chiravanikunta	675	Nandigama	Kothur	Maha joobnag			HMDA
569	200/N/00	Lingamkunta	745	Nandigama	Kothur	Maha joobnag			HMDA
570	200/N/00	Nelikerakunta	344	Nandigama	Kothur	Maha joobnag			HMDA
571	200/N/00	Kuppalabal kunta	68	SBPally	Kothur	Maha joobnag			HMDA
572	200/N/00	Errakunta	121	Siddepur	Kothur	Maha joobnag			HMDA
573	200/N/00	Bodhikunta	173	Kothur	Kothur	Maha joobnag			HMDA
574	200/N/00	Kummarikunta	486	Gudur	Kothur	Maha joobnag			HMDA
575	200/N/00	Komatikunta	308	Chegur	Kothur	Maha joobnag			HMDA
576	/16	Panchamibai kunta	151	Chegur	Kothur	Maha joobnag			HMDA
577	200/N/00	Sunarkunta	139	Chegur	Kothur	Maha joobnag			HMDA
578	200/N/00	Muttihal Reddy	65	Chegur	Kothur	Maha joobnag			HMDA
579	200/N/00	Peosalakunta	328	Chegur	Kothur	Maha joobnag			HMDA
580	200/N/00	Ganlakunta	275	Chegur	Kothur	Maha joobnag			HMDA
581	/21	Vankavalkunta	112/21	Chegur	Kothur	Maha joobnag			HMDA
582	/22	Mangalaharivilaku	112/433	Chegur	Kothur	Maha joobnag			HMDA
583	/23	Manchillabakunt	112/05	Chegur	Kothur	Maha joobnag			HMDA
584	200/N/00	Nakkarakunta	112/43	Chegur	Kothur	Maha joobnag			HMDA
585	200/N/00	Bokulakunta	328	Chegur	Kothur	Maha joobnag			HMDA
586	200/N/00	Peerla cheruvu	201	Inmulharva	Kothur	Maha joobnag			HMDA
587	200/N/00	Mamilla cheruvu	120	Inmulharva	Kothur	Maha joobnag			HMDA
588	/28	Gorimilla kunta	96	Inmulharva	Kothur	Maha joobnag			HMDA
589	703	Mogalla Cheruvu	84	Kucharam	Tupran	Meda			HMDA
590	707	Thurkavani kunta	121	Kucharam	Tupran	Meda			HMDA
591	712	Yellareddi kunta	496	Kallakal	Tupran	Meda			HMDA
592	715	Mudari kunta	484	Kallakal	Tupran	Meda			HMDA
593	717	Oora Cheruvu	189	Kallakal	Tupran	Meda			HMDA
594	718	Vadlavanti kunta	164	Kallakal	Tupran	Meda			HMDA
595	719	Yeerakunta shikam	115	Kallakal	Tupran	Meda			HMDA
596	720	Pothan kunta	457	Kallakal	Tupran	Mede			HMDA
597	721	Gatlakunta Shikam	87	Kallakal	Tupran	Mede			HMDA
598	724	Palli Cheruvu Shikam	230	Muppreddipally	Tupran	Meda			HMDA
599	725	Peddavanti kunta &	336337	Muppreddipally	Tupran	Meda			HMDA
600	726	Rantel Kunta	259	Muppreddipally	Tupran	Meda			HMDA
601	727	Kudlakunta Shikam	251	Muppreddipally	Tupran	Meda			HMDA
602	730	Oora Cheruvu	1	Muppreddipally	Tupran	Meda			HMDA
603	732	Kashabona Kunta	123	Muppreddipally	Tupran	Meda			HMDA
604	733	Oora Cheruvu	118	Kondapur	Tupran	Meda			HMDA
605	736	Vadlavani Kunta	291	Rangalipally	Tupran	Meda			HMDA
606	737	Oora Cheruvu	206	Rangalipally	Tupran	Meda			HMDA
607	738	Kummarivanikunta	445	Rangalipally	Tupran	Meda			HMDA
608	742	Pedda Cheruvu	87	Chetta Gauraram	Tupran	Meda			HMDA

* This lake is recorded in the Revenue Records but not existing on the field (as reported by the Collector)

** This lake is not recorded in the Revenue Records and also not existing on the field (as reported by the Collector)

S. No.	Lake ID	Lake Name	Sy.No	Village	Mandal	District	Latitude	Longitude	Jurisdiction
482	138	Kakarathumu	2, 23, 22	Velleria-I	Farooqnagar	Maha ,oobnag			HMDA
483	139	Pinnamma Kunta	44, 221	Velleria-III	Farooqnagar	Maha ,oobnag			HMDA
484	140	Thalia Cheruvu	230	Velleria-II	Farooqnagar	Maha ,oobnag			HMDA
485	142	Kotha Cheruvu	157, 158, 176, 178,	Velleria-I	Farooqnagar	Maha ,oobnag			HMDA
486	143	Yatham Kunta	102, 103, 107	Velleria-II	Farooqnagar	Maha ,oobnag			HMDA
487	148	Kommoni Kunta	61	Kondannaguda	Farooqnagar	Maha ,oobnag			HMDA
488	100/N/oo	Joshivani Kunta	35	Mogiligidda	Farooqnagar	Maha ,oobnag			HMDA
489	100/N/oo	Kangulakunta	179	Mogiligidda	Farooqnagar	Maha ,oobnag			HMDA
490	100/N/oo	Peddin Cheruvu	112	Chatanpally	Farooqnagar	Maha ,oobnag			HMDA
491	100/N/oo	Pochan Cheruvu	72	Chatanpally	Farooqnagar	Maha ,oobnag			HMDA
492	100/N/oo	Soora Samudram	540	Chatanpally	Farooqnagar	Maha ,oobnag			HMDA
493	100/N/oo	Janamma Kunta	286	Farooqnagar	Farooqnagar	Maha ,oobnag			HMDA
494	230	Kashireddikunta	811	Nandigama	Kothur	Maha ,oobnag			HMDA
495	231	Singireddikunta	945	Nandigama	Kothur	Maha ,oobnag			HMDA
496	233	Kolbaikunta	892	Nandigama	Kothur	Maha ,oobnag			HMDA
497	234	Sakera Kunta	917	Nandigama	Kothur	Maha ,oobnag			HMDA
498	236	Sangiguda Kunta	853	Nandigama	Kothur	Maha ,oobnag			HMDA
499	237	Bolyakunta	845	Nandigama	Kothur	Maha ,oobnag			HMDA
500	238	Mekavanbavikunta	553	Nandigama	Kothur	Maha ,oobnag			HMDA
501	241	Eduiakunta	314	Nandigama	Kothur	Maha ,oobnag			HMDA
502	242	Ralkunta	444	Nandigama	Kothur	Maha ,oobnag			HMDA
503	249	Chinna Era Kunta	169	Penjarla	Kothur	Maha ,oobnag			HMDA
504	251	Joshogudem Kunta	241	Penjarla	Kothur	Maha ,oobnag			HMDA
505	256	Ramalahkunta	45	SPally	Kothur	Maha ,oobnag			HMDA
506	257	Kornakunta katta	62	SPally	Kothur	Maha ,oobnag			HMDA
507	267	Gundia kunta	140/1	Thrimelapur	Kothur	Maha ,oobnag			HMDA
508	281	Ralbaikunta	46	Chegur	Kothur	Maha ,oobnag			HMDA
509	282	Varambal kunta	5	Chegur	Kothur	Maha ,oobnag			HMDA
510	289	Joshivanikunta	112/112	Chegur	Kothur	Maha ,oobnag			HMDA
511	284	Kummarikunta	112/61	Chegur	Kothur	Maha ,oobnag			HMDA
512	285	Raikantavanikunta	115	Chegur	Kothur	Maha ,oobnag			HMDA
513	289	Rangonikunta	166/167	Chegur	Kothur	Maha ,oobnag			HMDA
514	201	Konedkunta	1	Mamidipally	Kothur	Maha ,oobnag			HMDA
515	202	Kotha cheruvu	625	Mamidipally	Kothur	Maha ,oobnag			HMDA
516	203	Podalakunta	666	Mamidipally	Kothur	Maha ,oobnag			HMDA
517	206	Parvathikunta	523	Mamidipally	Kothur	Maha ,oobnag			HMDA
518	208	Margamvani kunta	446	Mamidipally	Kothur	Maha ,oobnag			HMDA
519	209	Nelja Cheruvu	290	Edulepally	Kothur	Maha ,oobnag			HMDA
520	210	Ramaswamy kunta	322	Edulepally	Kothur	Maha ,oobnag			HMDA
521	214	Edulecheruvu	57	Edulepally	Kothur	Maha ,oobnag			HMDA
522	218	Gundlakunta	449	Veerlapally	Kothur	Maha ,oobnag			HMDA
523	220	Anthukunta	481	Veerlapally	Kothur	Maha ,oobnag			HMDA

* This lake is recorded in the Revenue Records but not existing on the field (as reported by the Collector)

** This lake is not recorded in the Revenue Records and also not existing on the field (as reported by the Collector)

S. No.	Lake ID	Lake Name	Sv.No	Village	Mandal	District	Latitude	Longitude	Jurisdiction
402	3910	Chiren Kunta		JUBLIHILLS	Shaikpet	HYDEI ABAD	17.4163	78.42022	GHMC
403	3911	Banjara Hills - Pond		BANJARAHILLS	Shaikpet	HYDEI ABAD	17.41502	78.44548	GHMC
404	1800/23	Devarayamjal		DEVARAYAMJAL	SHAMIRPET	RANG REDDY	17.57354	78.53197	HMDA
405	1800/24	Upperpalli Cheruvu		SHAMIRPET	SHAMIRPET	RANG REDDY	17.56833	78.58376	HMDA
406	1800/25	Pothavapalli		POTHAIPALLE	SHAMIRPET	RANG REDDY	17.56416	78.54366	HMDA
407	1800/26	Thumma Kunta		THUMKUNTA	SHAMIRPET	RANG REDDY	17.5602	78.561	HMDA
408	1800/27	Thom Kunta		ANTAIPALLE	SHAMIRPET	RANG REDDY	17.55758	78.58112	HMDA
409	1800/28	Nachen		JAWAHARNAGAR	SHAMIRPET	RANG REDDY	17.50836	78.58742	HMDA
410	1800/29	Cheruvu\Indiram		JAWAHARNAGAR	SHAMIRPET	RANG REDDY	17.52873	78.58086	HMDA
411	1800/30	Mellegudem Kunta		HARIDASAPALLY	SHAMIRPET	RANG REDDY	17.52832	78.58047	HMDA
412	1800/31	Hartdaipally		THUMKUNTA	SHAMIRPET	RANG REDDY	17.57257	78.55589	HMDA
413	1800/32	Nava Kunta		DEVARAYAMJAL	SHAMIRPET	RANG REDDY	17.54935	78.54215	HMDA
414	1800/33	Singapalli Cheruvu		SHAMIRPET	SHAMIRPET	RANG REDDY	17.55251	78.5586	HMDA
415	1800/34	Ramreddy Kunta		THUMKUNTA	SHAMIRPET	RANG REDDY	17.5152	78.56688	HMDA
416	1800/35	Chennapuram		JAWAHARNAGAR	SHAMIRPET	RANG REDDY	17.54668	78.55671	HMDA
417	1800/36	Banathi Kunta		THUMKUNTA	SHAMIRPET	RANG REDDY	17.54692	78.59367	HMDA
418	1800/37	Banamma Cheruvu		DEVARAYAMJAL	SHAMIRPET	RANG REDDY	17.56998	78.51373	HMDA
419	1800/38	Turkolia Kunta		ANTAIPALLE	SHAMIRPET	RANG REDDY	17.55392	78.57777	HMDA
420	1800/39	Anthalpalli Cheruvu		THUMKUNTA	SHAMIRPET	RANG REDDY	17.55023	78.56744	HMDA
421	1800/40	Pochanma Kunta		SHANTHI NAGAR	SHAMIRPET	RANG REDDY	17.52198	78.58577	HMDA
422	1800/41	Dammaliguda		JAWAHARNAGAR	SHAMIRPET	RANG REDDY	17.53439	78.5882	HMDA
423	2372	Malkaram Cheruvu		Gollapally	Shamshabad	RANG REDDY			HADA
424	2373	Tank	No. Sy. Nos	Gollapally	Shamshabad	RANG REDDY			HADA
425	2374	Kunta	No. Sy. Nos	Ananthareddy guda	Shamshabad	RANG REDDY			HADA
426	2375	Kuna	No. Sy. Nos	Ananthareddy guda	Shamshabad	RANG REDDY			HADA
427	2376	Rain Kunta	No. Sy. Nos	Gollapally Khurd	Shamshabad	RANG REDDY			HADA
428	2377	Mansa Kunta	No. Sy. Nos	Gollapally Khurd	Shamshabad	RANG REDDY			HADA
429	2378	Kunta	No. Sy. Nos	Gollapally Khurd	Shamshabad	RANG REDDY			HADA
430	2379	Kunta	No. Sy. Nos	Gollapally Khurd	Shamshabad	RANG REDDY			HADA
431	2380	Tondapally 2	151p.	Tondapally	Shamshabad	RANG REDDY			HADA
432	2381	Cheruvu	112	Tondapally	Shamshabad	RANG REDDY			HADA
433	2382	Kunta	146	Tondapally	Shamshabad	RANG REDDY			HADA
434	2383	Kunta	154p, 153p.	Tondapally	Shamshabad	RANG REDDY			HADA
435	2384	Kunta	249p.	Shamshabad	Shamshabad	RANG REDDY			HADA
436	2385	Kunta	254p.	Shamshabad	Shamshabad	RANG REDDY			HADA
437	2386	No Name	195p.	Shamshabad	Shamshabad	RANG REDDY			HADA
438	4200	Ramanna cheruvu		Shamshabad	Shamshabad	RANG REDDY			HADA
439	4201	Trumalagiri		Bolipally	Trumalagiri	HYDEI ABAD	17' 28.146	78' 28.785	GHMC
440	3815**	Tirumalagiri		TIRUMALAGIRI	Trumalagiri	HYDEI ABAD	17.47505	78.50684	GHMC
441	3800	Molthi Cheruvu		RAMANANTAPUR	UPPAL	RANG REDDY	17.24752'	78.36.643'	GHMC
442	3801	Medipally Kunta		Medipally	UPPAL	RANG REDDY	17 24.752'	78.32.337	HMDA
443	3802	Bandlaguda		Nagole	UPPAL	RANG REDDY	17 21.938'	78 34.170'	HMDA
		Chinna Cheruvu		Ramanthapur	UPPAL	RANG REDDY	17 23.585	78 32.337	HMDA

* This lake is recorded in the Revenue Records but not existing on the field (as reported by the Collector)

** This lake is not recorded in the Revenue Records and also not existing on the field (as reported by the Collector)

S. No.	Lake ID	Lake Name	Sy.No	Village	Mandal	Distict	Latitude	Longitude	Jursidiction
320	3647**	Pulooni kunta	745, 746.	Nadergul	Sarooranagar	RANG VREDDY			HADA
321	3648	Mariyan tank	622	Nadergul	Sarooranagar	RANG VREDDY			HADA
322	3649	Nadergul 1	553p, 535p, 540p,	Nadergul	Sarooranagar	RANG VREDDY			HADA
323	3650	Kunta	730	Nadergul	Sarooranagar	RANG VREDDY			HADA
324	3651	Tank	665	Nadergul	Sarooranagar	RANG VREDDY			HADA
325	3652	Waterbody	717, 716, 715, 712,	Nadergul	Sarooranagar	RANG VREDDY			HADA
326	3653	Waterbody	638, 626,	Nadergul	Sarooranagar	RANG VREDDY			HADA
327	3654	Waterbody	585, 586, 582p, 583p,	Nadergul	Sarooranagar	RANG VREDDY			HADA
328	3655	Waterbody	621, 597, 617, 616,	Nadergul	Sarooranagar	RANG VREDDY			HADA
329	3656	Kunta	555	Nadergul	Sarooranagar	RANG VREDDY			HADA
330	3657	Kunta	546	Nadergul	Sarooranagar	RANG VREDDY			HADA
331	3658**	Nadergul	146	Nadergul	Sarooranagar	RANG VREDDY			HADA
332	3659	Nadergul	432.	Nadergul	Sarooranagar	RANG VREDDY			HADA
333	3706	Durgam Cheruvu		Raidurg	Serilingampally	RANG VREDDY	17° 26.160	78° 23.383	GHMC
334	3707	Meika Cheruvu		Raidurg	Serilingampally	RANG VREDDY	17° 25.057	78° 23.172	GHMC
335	3708	Nalagandla		Nalagandla	Serilingampally	RANG VREDDY	17° 28.248	78° 18.774	GHMC
336	3709	Patel Cheruvu		Madinaguda	Serilingampally	RANG VREDDY	17° 29.175	78° 21.269	GHMC
337	3710	Pedda Cheruvu		Gangaram	Serilingampally	RANG VREDDY	17° 29.790	78° 19.858	GHMC
338	3711	Gurunath Cheruvu		Miyapur	Serilingampally	RANG VREDDY	17° 30.162	78° 21.585	GHMC
339	3712**	Nanakram Kunta		Nanakramguda	Serilingampally	RANG VREDDY	17° 25.396	78° 21.424	GHMC
340	3713	Chintal Cheruvu		Nanakramguda	Serilingampally	RANG VREDDY	17° 25.722	78° 20.928	GHMC
341	3714	Gopal Cheruvu		Lingampally	Serilingampally	RANG VREDDY	17° 28.755	78° 19.580	GHMC
342	3715	Kotha Kunta		Hafeezpet	Serilingampally	RANG VREDDY	17° 29.1	78° 21.340	GHMC
343	3716	Neertha Cheruvu		Kothaguda	Serilingampally	RANG VREDDY	17° 27.740	78° 21.889	GHMC
344	3717	Thammidi Kunta		Khanamet	Serilingampally	RANG VREDDY	17° 27.262	78° 22.56.1	GHMC
345	3718	Peddakudi Cheruvu		Maqta Mahboobpet	Serilingampally	RANG VREDDY	17° 31.000	78° 20.930	GHMC
346	3719	Chakalavani		Lingampally	Serilingampally	RANG VREDDY	17° 29.107	78° 19.340	GHMC
347	3720	Baria Kunta		Gachibowli	Serilingampally	RANG VREDDY	17° 26.40.85	78° 21.30.08	GHMC
348	3721**	Gundla Kunta		Gachibowli	Serilingampally	RANG VREDDY	17° 27.247	78° 19.637	GHMC
349	3722	Meedi Kunta		Hafeezpet	Serilingampally	RANG VREDDY	17° 29.437	78° 21.925	GHMC
350	3723	Medi Kunta		Nanakramguda	Serilingampally	RANG VREDDY	17° 25.490	78° 20.412	GHMC
351	3724*	Lingam Kunta		Chandanagar	Serilingampally	RANG VREDDY	17° 30.115	78° 20.538	GHMC
352	3725	Rangal Kunta		Nanakramguda	Serilingampally	RANG VREDDY	17° 24.921	78° 20.804	GHMC
353	3726	Ramamma Kunta		Gachibowli	Serilingampally	RANG VREDDY	17° 25.844	78° 21.878	GHMC
354	3727	Gosai Kunta		Gopampally	Serilingampally	RANG VREDDY	17° 25.799	78° 19.732	GHMC
355	3728	Medla Kunta		Gopampally	Serilingampally	RANG VREDDY	17° 27.373	78° 18.485	GHMC
356	3729	Kalamme Kunta		Hafeezpet	Serilingampally	RANG VREDDY	17° 29.502	78° 21.604	GHMC
357	3730	Pedda Cheruvu		Khajaguda	Serilingampally	RANG VREDDY	17° 25.262	78° 22.409	GHMC
358	3731	Era Cheruvu		Madinaguda	Serilingampally	RANG VREDDY	17° 29.228	78° 20.644	GHMC
359	3734**	Ramantha Cheruvu		Taranagar	Serilingampally	RANG VREDDY	17° 29.437	78° 19.212	GHMC
360	3735	Sandappa Kunta		Nanakramguda	Serilingampally	RANG VREDDY	17° 25.11.44	78° 21.54.15	GHMC
361	3736*	Sudharshan Lake		SERILINGAMPALLY	Serilingampally	RANG VREDDY	17.47374	78.33244	GHMC

S. No.	Lake ID	Lake Name	Sy.No	Village	Mandal	Distt	Latitude	Longitude	Jursisdiction
238	2929	Nalla Cheruvu		Narsingi	Rajendranagar	RANGAREDDY	17° 23.822	78° 20.692	GHMC
239	2930	Brahman Cheruvu		Gaganphad	Rajendranagar	RANGAREDDY	17° 17.246	78° 25.282	GHMC
240	2931	Mamida Kunta		Gaganphad	Rajendranagar	RANGAREDDY	17° 17.594	78° 24.803	GHMC
241	2932 **	Nadimi Cheruvu		MANCHIREVULA	Rajendranagar	RANGAREDDY	17.36403	78.34697	HMDA
242	2933 **	Peeram Cheruvu		HIMAYATSAGAR	Rajendranagar	RANGAREDDY	17.35313	78.37296	HMDA
243	2934	Itikini Cheruvu		MANCHIREVULA	Rajendranagar	RANGAREDDY	17.37016	78.35456	HMDA
244	2935	HUDA Park Lake		RAJENDRANAGAR	Rajendranagar	RANGAREDDY	17.33113	78.44385	GHMC
245	2936	Bairagiguda		PEERAMCHERUVU	Rajendranagar	RANGAREDDY	17.36288	78.37589	HMDA
246	2937	Bairagiguda Lake		BAIRAGIGUDA	Rajendranagar	RANGAREDDY	17.36681	78.37238	HMDA
247	2938	Yerra Kunta		VATTINAGULAPALLY	Rajendranagar	RANGAREDDY	17.42189	78.30111	HMDA
248	2939 **	Narsingi Lake - 2		NARSINGI	Rajendranagar	RANGAREDDY	17.40058	78.35664	HMDA
249	2940	Thomu Gunta		VATTINAGULAPALLY	Rajendranagar	RANGAREDDY	17.42459	78.32457	HMDA
250	2941	Marshabal Kunta		KATEDHAN	Rajendranagar	RANGAREDDY	17.31985	78.4381	GHMC
251	2942 **	Narsingi Lake - 3		MANCHIREVULA	Rajendranagar	RANGAREDDY	17.38527	78.35856	HMDA
252	2943 **	Pele Cheruvu		KATEDHAN	Rajendranagar	RANGAREDDY	17.32723	78.43168	GHMC
253	2944	Patti Kunta		KESMATPUR	Rajendranagar	RANGAREDDY	17.31895	78.3918	HMDA
254	2945 **	NIRD Lake		RAJENDRANAGAR	Rajendranagar	RANGAREDDY	17.30891	78.40042	GHMC
255	2946	Peram Cheruvu		GANDHAMGUDA	Rajendranagar	RANGAREDDY	17.36558	78.3853	HMDA
256	2947	IRRI Tank		NANAKRAMGUDA	Rajendranagar	RANGAREDDY	17.42488	78.35241	HMDA
257	2948 **	Mondi Kunta		VATTINAGULAPALLY	Rajendranagar	RANGAREDDY	17.48252	78.30877	HMDA
258	2949 **	Sheadram Talaab			Rajendranagar	RANGAREDDY	17.39246	78.40867	HMDA
259	2950	Talla Kunta		UPPARPALLI	Rajendranagar	RANGAREDDY	17.35884	78.42517	GHMC
260	2951	Palle Cheruvu		Pallecheruvu	Rajendranagar	RANGAREDDY	17.31196	78.45584	GHMC
261	2952	Noor Mohammad		KATEDHAN	Rajendranagar	RANGAREDDY	17.31455	78.42861	GHMC
262	606	Rasamudram		Ramachandrapuram	Ramachandrapu	MEDAK	17.30.624	78.17.476	GHMC
263	607	Ramasamudram		MANMOLE	Ramachandrapu	MEDAK	17.48981	78.26545	GHMC
264	608	Ramachandrapura		BANDELGUDA	Ramachandrapu	MEDAK	17.52538	78.28656	GHMC
265	609	Chellikunta		OSMAN NAGAR	Ramachandrapu	MEDAK	17.44774	78.28536	HMDA
266	610	CRISAT Lake		MANMOLE	Ramachandrapu	MEDAK	17.49143	78.27872	GHMC
267	611	Campus Lake		KACHIREDDIPALLY	Ramachandrapu	MEDAK	17.51518	78.27326	GHMC
268	612	Raal Kunta		VELMULA	Ramachandrapu	MEDAK	17.47481	78.22057	HMDA
269	613	Chelli Kunta		TELLAPUR	Ramachandrapu	MEDAK	17.55724	78.28331	HMDA
270	614	Edula Nagulapalli		EDULANAGULAPALLE	Ramachandrapu	MEDAK	17.45239	78.22724	HMDA
271	615	Bandelaguda		BANDELGUDA	Ramachandrapu	MEDAK	17.52919	78.27912	GHMC
272	5000	Dhobi Ghat / Erra		I.S.SADAN	SAIDABAD	HYDERABAD	17.35557	78.50861	GHMC
273	3600	Maddela Kunta		Biramalaguda	Saroornagar	RANGAREDDY	17.20.570	78.32.702	HMDA
274	3601	Pedda cheruvu		vekatapur	Saroornagar	RANGAREDDY	17.17.576	78.27.207	HMDA
275	3602	Umda sagar		Jalpally	Saroornagar	RANGAREDDY			HMDA
276	3603	Suddhaveri Kunta		Mallapur	Saroornagar	RANGAREDDY	17.17.120	78.29.905	HMDA
277	3604	Chinna Cheruvu		Mansoorabad	Saroornagar	RANGAREDDY	17° 21.092	78° 33.631	HMDA
278	3605	Pedda Cheruvu		Mansoorabad	Saroornagar	RANGAREDDY	17° 20.860	78° 33.735	HMDA
279	3606	Pochamma Kunta		Almasguda	Saroornagar	RANGAREDDY	17° 18.502	78° 32.455	HMDA

* This lake is recorded in the Revenue Records but not existing on the field (as reported by the Collector)

** This lake is not recorded in the Revenue Records and also not existing on the field (as reported by the Collector)

S.No.	Lake ID	Lake Name	Sy.No	Village	Mandal	District	Latitude	Longitude	Jurisdiction
155	1200/51	Bramguda lake		AMEENAPUR	Patancheru	MEDAK	17.51187	78.30447	HMDA
156	1200/52	Chambunkunta		ILAPUR	Patancheru	MEDAK	17.54419	78.30362	HMDA
157	1200/53	Kumhari Kunta		KISTA REDDY PET	Patancheru	MEDAK	17.54832	78.29133	HMDA
158	1200/31	Dubba Kunta		Ameenpur	Patancheru	MEDAK	17.32.291'	78 17.586'	HMDA
159	1200/32	Pishakbowl		Ameenpur	Patancheru	MEDAK	17.31.476'	78 17.738'	HMDA
160	1200/33	Pochimma Kunta		Ameenpur	Patancheru	MEDAK	17.31.558'	78 18.112'	HMDA
161	1200/34	Pedda Cheruvu		Ameenpur	Patancheru	MEDAK	17.31' 24.8"	78 19' 28.2"	HMDA
162	1200/35	Paran(Chaki)		Patancheru	Patancheru	MEDAK	17.31' 41.5"	78 15' 35.5"	GHMC
163	1200/36	Patia Cheruvu		Patancheru	Patancheru	MEDAK	17.32.366'	78 17.581'	GHMC
164	1200/37	Teegalasagara		Patancheru	Patancheru	MEDAK	17.32.25.9'	78 16.55.3'	GHMC
165	1200/38	Timalka Cheruvu		Patancheru	Patancheru	MEDAK	17.32.13'	78 17.25.6'	GHMC
166	2875 **	Peddamma		DUNDIGAL	Qutubullapur	RANG REDDY	17.59836	78.44656	HMDA
167	2876 **	Nalla Kunta		QUTHULLAPUR	Qutubullapur	RANG REDDY	17.52708	78.4915	HMDA
168	2877 **	Jayaberi Park lake		KOMPALLY	Qutubullapur	RANG REDDY	17.53725	78.48738	HMDA
169	2878 **	Brundhavan Colony		BACHPALLY	Qutubullapur	RANG REDDY	17.54403	78.36295	HMDA
170	2879 **	Nizampet Cheruvu		NIZAMPET	Qutubullapur	RANG REDDY	17.51442	78.38757	HMDA
171	2818	Raamamma		Gajularamaram	Qutubullapur	RANG REDDY	17.32.174'	78 24.474'	GHMC
172	2819	Lingam Cheruvu		Suraram	Qutubullapur	RANG REDDY	17.32.864'	78 26.067'	HMDA
173	2820	Bachpally Cheruvu		Bachpally	Qutubullapur	RANG REDDY	17.32.263'	78 22.017'	HMDA
174	2821 **	Pedda Kunta		Bachpally	Qutubullapur	RANG REDDY	17.31.735'	78 21.494'	HMDA
175	2822	Komati Kunta		Bachpally	Qutubullapur	RANG REDDY	17.32.599'	78 23.010'	HMDA
176	2823	Maddi Kunta		Bachpally	Qutubullapur	RANG REDDY	17.31.730'	78 21.940'	HMDA
177	2824	Ramaji Kunta		Bowrampet	Qutubullapur	RANG REDDY	17.33.080'	78 23.529'	HMDA
178	2825	Mondi Kunta		Bowrampet	Qutubullapur	RANG REDDY	17.34.464'	78 24.803'	HMDA
179	2826	Meramma Kunta		Bowrampet	Qutubullapur	RANG REDDY	17.33.550'	78 23.932'	HMDA
180	2827	Komati Kunta		Bowrampet	Qutubullapur	RANG REDDY	17.34.415'	78 24.516'	HMDA
181	2828	Nafia Kunta		Bowrampet	Qutubullapur	RANG REDDY	17.34.337'	78 24.340'	HMDA
182	2829	Bowrampet Kunta/Pedda		Bowrampet	Qutubullapur	RANG REDDY	17.33.681	78 23.651	HMDA
183	2830	Mallampet Cheruvu		Bowrampet	Qutubullapur	RANG REDDY	17.33.536'	78 23.047'	HMDA
184	2831	Errala Kunta		Dommarra	Qutubullapur	RANG REDDY	17.35.217'	78 25.486'	HMDA
185	2832	Kamballa Kunta		Dommarra	Qutubullapur	RANG REDDY	17.35.283'	78 25.698'	HMDA
186	2833	Chintal Kunta		Dommarra	Qutubullapur	RANG REDDY	17.35.156'	78 25.202'	HMDA
187	2834	Kudi Kunta		Dommarra	Qutubullapur	RANG REDDY	17.35.645'	78 24.733'	HMDA
188	2835	Nafia Kunta		Dommarra	Qutubullapur	RANG REDDY	17.35.561'	78 25.414'	HMDA
189	2836	Kotha Cheruvu		Mallampet	Qutubullapur	RANG REDDY	17.33.104'	78 21.951'	HMDA
190	2837	Chenna Cheruvu		Mallampet	Qutubullapur	RANG REDDY	17.33.284'	78 21.747'	HMDA
191	2838	Chintal Cheruvu		Gajularamaram	Qutubullapur	RANG REDDY	17' 31.851"	78' 24.978"	GHMC
192	2839	Fox Sagar		Jeedimetla	Qutubullapur	RANG REDDY	17' 31.518"	78' 27.641"	GHMC
193	2840	Venna Cheruvu		Jeedimetla	Qutubullapur	RANG REDDY	17' 30.166"	78' 28.389"	GHMC
194	2841 **	Koma Kunta		Gajularamaram	Qutubullapur	RANG REDDY	17' 31.423"	78' 25.776"	GHMC
195	2842 **	Mondikunta		Gajularamaram	Qutubullapur	RANG REDDY	17' 27.883"	78' 22.451"	GHMC

* This lake is recorded in the Revenue Records but not existing on the field (as reported by the Collector)

** This lake is not recorded in the Revenue Records and also not existing on the field (as reported by the Collector)

S.No.	Lake ID	Lake Name	Sv.No	Village	Mandal	District	Latitude	Longitude	Jurisdiction
74	1964	Turka Yamjal		Turka Yamjal	Heyatnagar	RANGAREDDY	17 17.482'	78 35.194'	HMDA
75	1000/92	IDA Bollaram Lake		BOLLARAM	JINNARAM	MEDAK	17.55021	78.35843	HMDA
76	1000/93	Gandigudem		BOLLARAM	JINNARAM	MEDAK	17.5524	78.3326	HMDA
77	1000/94	Mallampet Cheruvu		BOLLARAM	JINNARAM	MEDAK	17.54913	78.33591	HMDA
78	1000/95	Gandhinagar		BOLLARAM	JINNARAM	MEDAK	17.55948	78.35359	HMDA
79	1000/96	Gandigudem Cheruvu/Vaasana		BOLLARAM	JINNARAM	MEDAK	17.55092	78.33426	HMDA
80	1000/97	Serjankampet Lake		KODAKANCHI	JINNARAM	MEDAK	17.58832	78.2889	HMDA
81	1000/98	Komati Kunta - 1		BOLLARAM	JINNARAM	MEDAK	17.55226	78.34291	HMDA
82	1000/99	Mallampet lake		BOLLARAM	JINNARAM	MEDAK	17.54936	78.33794	HMDA
83	1000/100	Meerbal Kunta		BOLLARAM	JINNARAM	MEDAK	17.55641	78.34209	HMDA
84	1000/101	Hasan Kunta		BOLLARAM	JINNARAM	MEDAK	17.55158	78.3479	HMDA
85	1000/102	Komati Kunta - 2		BOLLARAM	JINNARAM	MEDAK	17.55459	78.36021	HMDA
86	2733	Noor Mahmood		Keesara	Keesara	RANGAREDDY	17 32.132'	78 40.918'	HMDA
87	2734	Rampally Cheruvu		Rampally	Keesara	RANGAREDDY	17 27.853'	78 37.371'	HMDA
88	2735	Oora Cheruvu		Kapra	Keesara	RANGAREDDY	17 29.828	78 33.245	GHMC
89	2736	Pedda Cheruvu - 1		HARIDASAPALLY	Keesara	RANGAREDDY	17.51798	78.62267	HMDA
90	2737	Thegalanayen		KUNDANPALLY	Keesara	RANGAREDDY	17.48766	78.64272	HMDA
91	2738	Natikan Cheruvu		HARIDASAPALLY	Keesara	RANGAREDDY	17.52428	78.62659	HMDA
92	2739	Nasin Cheruvu		NAGARAM	Keesara	RANGAREDDY	17.50356	78.59946	HMDA
93	2740	Masara Cheruvu		YADGARPALLY EAST	Keesara	RANGAREDDY	17.53334	78.62748	HMDA
94	2741	Dhaayara Cheruvu		RAMPALLY	Keesara	RANGAREDDY	17.49304	78.65989	HMDA
95	2742	Gandi Cheruvu-1		YADGARPALLY EAST	Keesara	RANGAREDDY	17.54526	78.62946	HMDA
96	2743	Singamal Kunta		THIMMAIPALLY	Keesara	RANGAREDDY	17.53675	78.61941	HMDA
97	2744	Kopula Kunta		NAGARAM	Keesara	RANGAREDDY	17.49886	78.60346	HMDA
98	2745	KGR Lake		RAMPALLY	Keesara	RANGAREDDY	17.48334	78.65649	HMDA
99	2746	Pedda Cheruvu - 3		KUNDANPALLY	Keesara	RANGAREDDY	17.51296	78.61515	HMDA
100	2747	Kothuval Kunta		HARIDASAPALLY	Keesara	RANGAREDDY	17.52051	78.63556	HMDA
101	2748	Chinna Cheruvu		THIMMAIPALLY	Keesara	RANGAREDDY	17.54458	78.61487	HMDA
102	2749	Komatwani Kunta		NAGARAM	Keesara	RANGAREDDY	17.49923	78.60524	HMDA
103	2750	Dhavar Kunta		NAGARAM	Keesara	RANGAREDDY	17.48917	78.607	HMDA
104	2751	Medubai Kunta		NAGARAM	Keesara	RANGAREDDY	17.49724	78.61525	HMDA
105	4101	Hussain Sagar		Domalaguda	Khalratabad	HYDERABAD	17.42371	78.4741	GHMC
106	4709**	Hoppakhan		KOWKUR	Malikajigiri	RANGAREDDY	17.53205	78.57375	GHMC
107	4710**	Banda Kunta		BHRUDAVANI	Malikajigiri	RANGAREDDY	17.48219	78.53017	GHMC
108	4711**	Katamalsamma		FARZANDGUDA	Malikajigiri	RANGAREDDY	17.53103	78.53463	GHMC
109	4712	Anjaya Cheruvu		MAIKAJIGIRI	Malikajigiri	RANGAREDDY	17.46378	78.55563	GHMC
110	4713**	Dammaiguda Lake		DAMMAIGUDA	Malikajigiri	RANGAREDDY	17.48249	78.50276	GHMC
111	4700	Mukkidli Cheruvu		Malikajigiri	Malikajigiri	RANGAREDDY	17 28.642	78 32.041	GHMC
112	4701	Banda Cheruvu		Malikajigiri	Malikajigiri	RANGAREDDY	17 27.838	78 32.859	GHMC
113	4702	Nadimi Cheruvu		Malikajigiri	Malikajigiri	RANGAREDDY	17 27.719	78 32.136	GHMC
114	4703	Nagraddy		Yapral	Malikajigiri	RANGAREDDY	17 30.354	78 32.563	GHMC

* This lake is recorded in the Revenue Records but not existing on the field (as reported by the Collector)

** This lake is not recorded in the Revenue Records and also not existing on the field (as reported by the Collector)

LIST OF LAKES / WATER BODIES IDENTIFIED IN HMDA AREA

S. No.	Lake ID	Lake Name	Sr.No	Village	Mandal	District	Latitude	Longitude	Jurisdiction
WATERBODIES INSIDE ORR									
1	5200	Shamala Kunta		SANATNAGAR	AMEERPET	HYDEI ABAD	17.44972	78.44139	GHMC
2	4400	Miriam Tank		Bahadurpura	Bahadurpura	HYDEI ABAD	17.20.160	78.26.810	GHMC
3	4800	Mysamma Cheruvu		Kukatpally	Balanagar	RANG VREDDY	17.27.786	78.25.039	GHMC
4	4801	Park Cheruvu		Kukatpally	Balanagar	RANG VREDDY	17.30.570	78.24.923	GHMC
5	4802	Amber Cheruvu		Baghameer	Balanagar	RANG VREDDY	17.30.517	78.23.777	GHMC
6	4803	Khaja Kunta		Kukatpally	Balanagar	RANG VREDDY	17.28.893	78.25.458	GHMC
7	4804	Kamuni Cheru		Moosapet	Balanagar	RANG VREDDY	17.27.648	78.24.182	GHMC
8	4805	Sudalavani Kunta (Sunneim Cheruvu)		Aliahpur	Balanagar	RANG VREDDY	17.27.124	78.24.301	GHMC
9	4806	Kindi Kunta		Hydernagar	Balanagar	RANG VREDDY	17.30.204	78.22.990	GHMC
10	4807	Mundla Katwa		Moosapet	Balanagar	RANG VREDDY	17.28.072	78.23.390	GHMC
11	4808	Rangachamuni		Kukatpally	Balanagar	RANG VREDDY	17.28.812	78.25.011	GHMC
12	4809	Nalla Cheruvu		Kukatpally	Balanagar	RANG VREDDY	17.29.378	78.25.181	GHMC
13	4810	Yellamma Cheruvu		Kukatpally	Balanagar	RANG VREDDY	17.29.994	78.24.505	GHMC
14	4811	Bhimuni Kunta		Kukatpally	Balanagar	RANG VREDDY	17.30.345	78.23.383	GHMC
15	4812	Boin Cheruvu		Hasimnapet	Balanagar	RANG VREDDY	17.28.372	78.29.554	GHMC
16	4813	Nagadoni Kunta		KUKATPALLY	Balanagar	RANG VREDDY	17.50169	78.43951	HMDA
17	4814	Yellamma Kunta - 2		KUKATPALLY	Balanagar	RANG VREDDY	17.50062	78.40126	HMDA
18	4815	Rain Tree Park		KUKATPALLY	Balanagar	RANG VREDDY	17.47472	78.39143	HMDA
19	4816	Botanical Garden		KHAMAMARAT	Balanagar	RANG VREDDY	17.45507	78.36311	HMDA
20	4000	Gurram Cheruvu		Kandilali (Banks)	Bandlaguda	HYDEI ABAD	17.19.038	78.29.377	GHMC
21	4001	Saikam Cheruvu		Bandlaguda	Bandlaguda	HYDEI ABAD	17.18.773	78.28.398	GHMC
22	2621**	Aushapur Kunta		Aushapur	Ghatkesar	RANG VREDDY	17.27.207*	78.45.157*	HMDA
23	2622	Chintal Cheruvu		Chengicherla	Ghatkesar	RANG VREDDY	17.25.362*	78.36.416*	HMDA
24	2623	Kummar Kunta		Korremala	Ghatkesar	RANG VREDDY	17.24.998*	78.40.258*	HMDA
25	2624	Ras Cheruvu		Narapally	Ghatkesar	RANG VREDDY	17.25.373*	78.37.553*	HMDA
26	2625	Nadim Cheruvu		BADESABAGUDA	Ghatkesar	RANG VREDDY	17.4218	78.65519	HMDA
27	2626	Thella Kunta		VENTAPURAM	Ghatkesar	RANG VREDDY	17.4152	78.66132	HMDA
28	2627	Pedda Cheruvu		NAREPALLY	Ghatkesar	RANG VREDDY	17.41924	78.63141	HMDA
29	2628**	Chengicherla Cheruvu/Pithrugun		CHENGICHERLA	Ghatkesar	RANG VREDDY	17.43226	78.60624	HMDA
30	2629	Padamattalaguda		PADAMATTALAGUDA	Ghatkesar	RANG VREDDY	17.46487	78.66988	HMDA
31	2630	Nicisetu Kunta		KONDAPUR	Ghatkesar	RANG VREDDY	17.4725	78.69117	HMDA
32	2631	Raj Kunta		GHATKESAR	Ghatkesar	RANG VREDDY	17.44856	78.69727	HMDA
33	2632	Godhumia Kunta		EDULABAD	Ghatkesar	RANG VREDDY	17.42337	78.72073	HMDA
34	2633	Pulcheti Kunta		GHATKESAR	Ghatkesar	RANG VREDDY	17.44283	78.70525	HMDA
35	2634**	Annojiguda Lake		ANNOJIGUDA	Ghatkesar	RANG VREDDY	17.43127	78.65529	HMDA
36	2635	Lotlu Kunta		ANKUSHAPUR	Ghatkesar	RANG VREDDY	17.44858	78.7329	HMDA
37	2636**	Perumala Cheruvu		CHENGICHERLA	Ghatkesar	RANG VREDDY	17.43838	78.64235	HMDA

* This lake is recorded in the Revenue Records but not existing on the field (as reported by the Collector)

** This lake is not recorded in the Revenue Records and also not existing on the field (as reported by the Collector)

Sl.No	Name of Mandal	No of Water Bodies		
		Inside ORR	Out side ORR	Total
5	Patancheru	23	115	138
6	Ramchandrapuram	10	9	19
7	Sangareddy	0	66	66
8	Shivampet	0	196	196
9	Tupran	0	176	176
10	Wargal	0	139	139
	Total	44	1278	1322
Nalgonda				
1	Bhongiri	0	83	83
2	Bibinagar	0	23	23
3	Bommalararam	0	32	32
4	Choutuppal	0	28	28
5	Pochampally	0	52	52
	Total	0	218	218
Ranga Reddy				
1	Balanagar	17	0	17
2	Ghatkesar	20	17	37
3	Hayathnagar	30	54	84
4	Ibrahimpattanam	0	56	56
5	Kandukur	0	118	118
6	Keesara	19	28	47
7	Maheshwaram	0	84	84
8	Malkajgiri	16	0	16

REVENUE SURVEY, SETTLEMENT (RYOT-WARI) & LANDRECORDS DEPT: A.P.

ORIGINAL SHETWAR

అసల్ శేతువారు

A3/1758/1
 VILLAGE Popal gudem TALUKA ఆదిలాబాద్
 గ్రామం తాలూకా

SURVEY NO. సర్వే నంబరు	POTE NO. పొత్త నంబరు	GOVT. OR /HAM సర్కారు లేదా గ్రామం	NAME OF KHATEDAR ఖాతదారు పేరు	TOTAL ACRES మొత్తం ఎకరాలు	POTE KHARABE పొత్త ఖరారు	DETAILS OF ASSESSMENT మొత్తం రకం దయ్యకట్ట తీర్మానాలు		
						DRY భూమి		
						AREA ఎకరాలు	DARY భారా	ASSESSM- ENT రకం
1	2	3	4	5	6	7	8	9
275	10		మ. శ్రీనివాసరావు	1-5	0-0			
276	10		రామలక్ష్మణం	0-11	0-1			
277	10		కలవరెడ్డి లక్ష్మణం రావు	13-30	3-3	13-30	3-3	60-00
278	10		కలవరెడ్డి లక్ష్మణం రావు	90-93	50-93	90-93		
278	10		కలవరెడ్డి లక్ష్మణం రావు	5-11	-	5-11	3-3	18-55
279	10		కలవరెడ్డి లక్ష్మణం రావు	1-30	6-3			

"ATTESTED"

Assistant Director
 Survey & Land Records
 Ranga Reddy District

2/8/2022

A3/1558/n

REVENUE SURVEY, SETTLEMENT (RYOT-WARI) & LANDRECORDS DEPT: A.P.

ORIGINAL SHETWAR

అసల్ శేతువారు

Pofab garden VILLAGE గ్రామం

తాలూకా talua తాలూకా

SURVEY NO. సర్వే నంబరు	POTE NO. ప్రోట్ నంబరు	GOVT. OR /NAM సర్కారు లేదా ఇలాం	NAME OF KHATEDAR ఖాతదారు పేరు	TOTAL ACRES మొత్తం ఎకరాలు	POTE KHARAB ప్రోట్ ఖరాలు	DETAILS OF ASSESSMENT మొత్తం రఫం యొక్క వివరాలు			
						DRY భూమి			
						AREA ఎకరాలు	DARY భాగా	ASSESSM- ENT రఫం	
1	2	3	4	5	6	7	8	9	10
985		అసల్	రామారావు గారి కుమార్తె	9-0	-	9-0	0-13-0	7-95	
987		అసల్	రామారావు గారి కుమార్తె	3-93	-	3-93	0-13-0	7-92	
990		అసల్	రామారావు గారి కుమార్తె	3-3	-	3-3	0-13-0	7-92	
991		అసల్	రామారావు గారి కుమార్తె	9-3	-	9-3	0-13-0	7-95	
999		అసల్	రామారావు గారి కుమార్తె	9-39	-	9-39	0-13-0	7-91	
993		అసల్	రామారావు గారి కుమార్తె	12-95	-	12-95	0-13-0	7-90	

"ATTESTED"

Assistant Director
Survey & Land Records
Ranga Reddy District

A3/1758n

REVENUE SURVEY, SETTLEMENT (RYOT-WARI) & LANDRECORDS DEPT: A.F
ORIGINAL SHETWAR

అనంతేశ్వరులు

Popal gudem
VILLAGE
గ్రామం

వల్ల
Talua
తాలూకా

SURVEY NO. సర్వే నంబరు	POTE NO. పొత్త నంబరు	GOVT. OR /MAM సర్కారు లేదా కలెక్టరు	NAME OF KHATEDAR ఖాతదారు పేరు	TOTAL ACRES మొత్తం ఎకరాలు	POTE KHARAB పొత్త ఖరాయి	DETAILS OF ASSESSMENT మొత్తం ఖరాయి వివరాలు		
						DRY బస్య		
						AREA విస్తీర్ణం	DARY భారం	ASSESS. ENT రేటు
1	2	3	4	5	6	7	8	9
950	950		నారాయణరావు	00-02	-	00-02	0-0-0	0-0-0
951	951		నారాయణరావు	00-00	0-00	0-00	0-00	0-0-0
952	952		నారాయణరావు	00-00	-	00-00	0-0-0	0-0-0
953	953		నారాయణరావు	00-00	-	00-00	0-0-0	0-0-0
954	954		నారాయణరావు	00-00	-	00-00	0-0-0	0-0-0
955	955		నారాయణరావు	02-30	-	02-30	0-0-0	0-0-0

"ATTESTED"

Assistant Director
Survey & Land Records
Ranga Reddy District

955

నారాయణరావు

02-30

02-30

0-0-0

A3/1758/n

REVENUE SURVEY, SETTLEMENT (RYOT-WARI) & LANDRECORDS DEPT. A & B

ORIGINAL SHETWAR

అసల్ శేతువారు

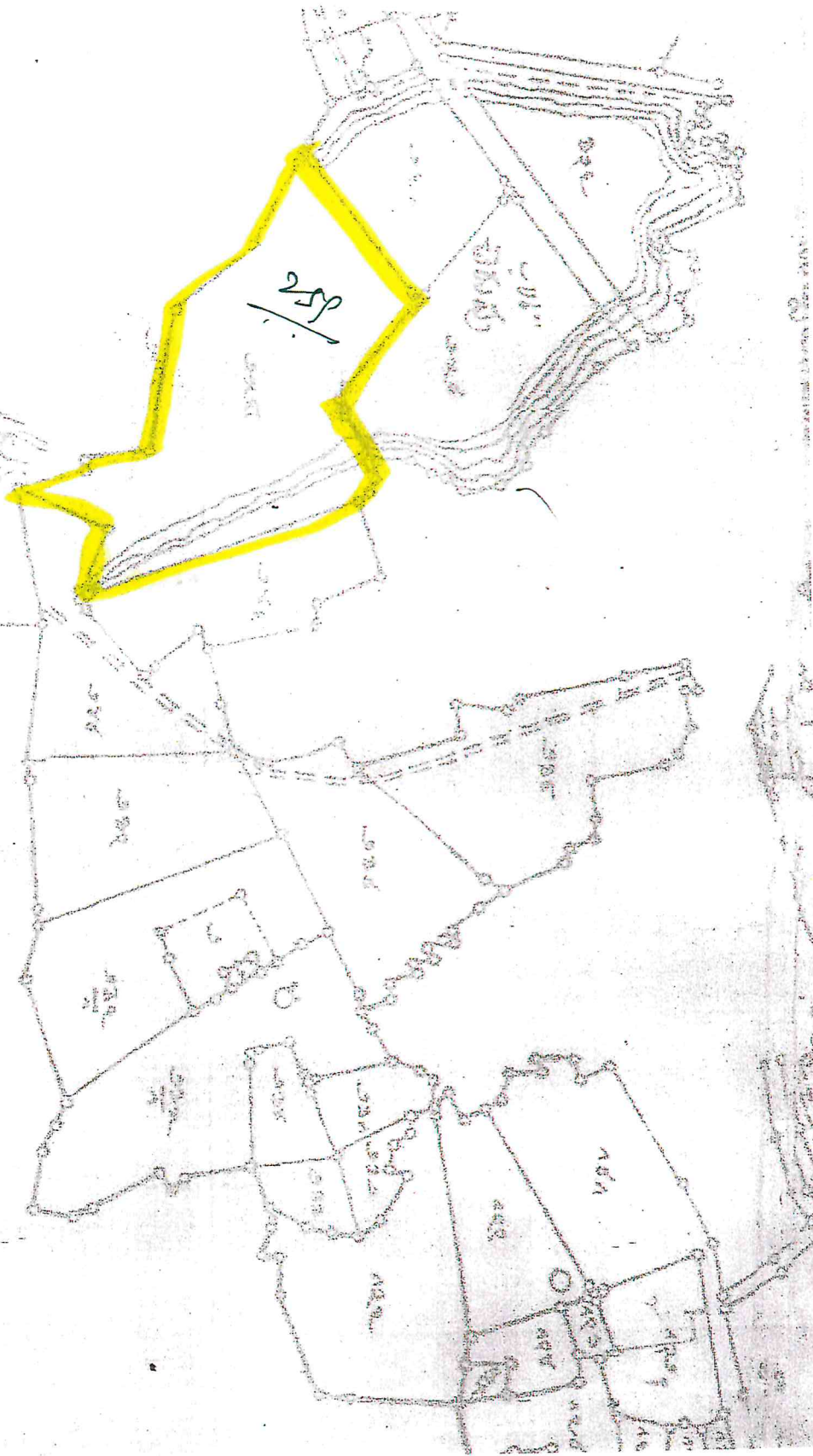
VILLAGE Popal gudda Taluk ...
గ్రామం

SURVEY NO. సర్వే నంబరు.	POTE NO. పొత్తు నంబరు.	GOVT. OR /MANT సర్కారు లేదా భాగం	NAME OF KHATEDAR ఖాతదారు పేరు.	TOTAL ACRES మొత్తం ఎకరాలు.	POTE NUMBERS పొత్తు నంబరులు.	DETAILS OF ASSESSMENT మూల్యం వేరణ వివరాలు				
						Duty ద్యుతి				
						AREA చేరు.	DARY ద్యుతి	ASSESS- MENT మూల్యం		
1	2	3	4	5	6	7	8	9	10	
55E			[Handwritten Name]	18-05						
55E			[Handwritten Name]	18-03						
55E			[Handwritten Name]	2-3						
55E			[Handwritten Name]	15-02						
55E			[Handwritten Name]	8-02						

"ATTESTED"

Assistant Director
Survey & Land Records
Ranga Reddy District

[Handwritten Signature]



"ATTESTED"

Assistant Director
 Survey & Land Records
 Ranga Reddy District

[Handwritten signature]


[Handwritten signature]

A₃/1458 for
 Puppala (L), G and J (G)



107

Google Maps 2A2 8223





Hailmark Vienna

My Home Rental Office

Avatar Junction

Nenu Odele Ring Rd (rail road)

Apartments Complex





Nerlu Outer Ring Rd (Toll Road)

Avatar Junction

My Home Rental Office

MY HOME AVATAR

Halmark Venta

Lansum Etania Apartments Complex

Lansum Etania Apartments Complex





📍 🔍 🏠 1:2180 273

Select Village

Layers

Panel Info

సర్కిల్ నెంబర్	వెల్ థిస్ట్రీ
273	18.1300
సర్కిల్ నెంబర్ / షా వికారిం	వెల్ థిస్ట్రీ
273/3	2.0900
273/2/3	0.1500
273/2/3/1	0.2500
273/2/4	0.2300
273/1ఐ	0.0100
273/2/6	0.2200
273/1ఊ	0.0100
273/2/7	0.2200




Select Village

Layers

Parcel Info

سٹیٹ پلاٹ	سٹیٹ پلاٹ
274	0.2200
سٹیٹ پلاٹ / عام پلاٹ	سٹیٹ پلاٹ
274 / 1	0.1100
274 / 2	0.1100



117
11.2.20
15.6.60
26.1.60

117
Puppalguda

1960-61

1	2	3	4	5	6	7	8	9	10	11	12	13	14	15	16	17	18	19	
295	272 అనుబంధం సంఖ్య	6-39			4-71				3	అనుబంధం సంఖ్య				అనుబంధం సంఖ్య	అనుబంధం సంఖ్య (263) అనుబంధం సంఖ్య				
296	273 అనుబంధం సంఖ్య	17-28			12-0				3	అనుబంధం	అనుబంధం			అనుబంధం సంఖ్య	అనుబంధం				
297	274 అనుబంధం సంఖ్య	0-18			0-21				5	అనుబంధం సంఖ్య	అనుబంధం			అనుబంధం సంఖ్య	అనుబంధం				
298	275 అనుబంధం సంఖ్య	0-1			0-21	అనుబంధం	అనుబంధం	0-1	22	అనుబంధం సంఖ్య	అనుబంధం			అనుబంధం సంఖ్య	అనుబంధం				
299	276 అనుబంధం సంఖ్య	72-21 72-21								అనుబంధం సంఖ్య	అనుబంధం			అనుబంధం సంఖ్య	అనుబంధం సంఖ్య 1 అనుబంధం సంఖ్య 2 అనుబంధం సంఖ్య 3 అనుబంధం సంఖ్య 4 అనుబంధం సంఖ్య 5 అనుబంధం సంఖ్య 6 అనుబంధం సంఖ్య 7 అనుబంధం సంఖ్య 8 అనుబంధం సంఖ్య 9 అనుబంధం సంఖ్య				
300	277 అనుబంధం సంఖ్య	16-1			8-58					అనుబంధం సంఖ్య	అనుబంధం			అనుబంధం సంఖ్య	అనుబంధం సంఖ్య 2 అనుబంధం సంఖ్య 9-15				

SCANNED TRUE COPY
NAB TAHILDAR
Gandipet Mandal
Ranga Reddy District

1	2	అందోలనం కాలం				సేత్యం వివరములు				10	సేత్యం వివరములు				15	సేత్యం వివరములు		18	19	
		సేత్యం		సేత్యం వివరములు	సేత్యం వివరములు	సేత్యం వివరములు	సేత్యం వివరములు	సేత్యం వివరములు	సేత్యం వివరములు		సేత్యం వివరములు	సేత్యం వివరములు	సేత్యం వివరములు	సేత్యం వివరములు		సేత్యం వివరములు	సేత్యం వివరములు			సేత్యం వివరములు
		సేత్యం	సేత్యం																	
285	272	7-14 6-39	7-14 6-39	5-65 4-71																
296	273	18-13 7-20	1-4 7-2	17-9 7-2	12-0															
297	274	0-27 0-18		0-27 0-18	0-42 0-2															
298	275	0-6 0-2		0-6 0-2	1-76 0-2															
299	276	72-21	72-21																	
300	277	16-1	16-1	8-58																



SCANNED TRUE COPY

NAIB TAHSILDAR
Gandipet Mandal
Ranga Reddy Distrot

రాజారా సంఖ్య	అందరినీ రికార్డు									పాపం రికార్డు				సేద్యం వివరాలు		
	నర్మ వివరం రాజారా సంఖ్య చేసే వేర ఎక్కడో ఇ.వ. కొడి	చిట్ట పనులు			సేద్యం చేసిన స్థలం (అకరం)	సేద్యం ప్రకారం సాధారణ వివరాలు			అకరం సంఖ్య అకరం వివరాలు సేద్యం చేసిన స్థలం	అకరం సంఖ్య అకరం వివరాలు	సేద్యం చేసిన స్థలం సేద్యం చేసిన స్థలం	సేద్యం చేసిన స్థలం సేద్యం చేసిన స్థలం	సేద్యం చేసిన స్థలం సేద్యం చేసిన స్థలం	సేద్యం చేసిన స్థలం సేద్యం చేసిన స్థలం	సేద్యం చేసిన స్థలం సేద్యం చేసిన స్థలం	
		సేద్యం చేసిన స్థలం	సేద్యం చేసిన స్థలం	సేద్యం చేసిన స్థలం		సేద్యం చేసిన స్థలం	సేద్యం చేసిన స్థలం	సేద్యం చేసిన స్థలం								సేద్యం చేసిన స్థలం
295	272 కట్ట కట్ట	7-14		7-14	5-15 9-02								1962			
296	273 కట్ట కట్ట	18-13	1-4	17-9	12-7 21-0											
297	274 కట్ట కట్ట	0-27		0-27	0-12 0-75											
298	275 కట్ట కట్ట	0-6		0-6	1-78 2-10											
299	276 కట్ట కట్ట	7-24	7-24													
300	277 కట్ట కట్ట	16-4		16-4	8-58 15-02 27-93 47-89											

SCANNED TRUE COPY

NAIB TAHSILDAR
Gandipet Mandal
Ranga Reddy District

2-70	2-67	3-22	3-22	3-22
	6-12-20			
2-91	2-68	2-20	2-20	1-61
	6-12-20			
2-92	2-69	3-23	3-23	4-62
	6-12-20			
2-95	2-70	8-23	8-23	9-77
	6-12-20			
2-94	2-71	2-21	2-21	3-01
	6-12-20			
2-95	2-72	7-14	7-14	9-02
	6-12-20			

120

Pappalguda

1964

1964



SCANNED TRUE COPY

[Signature]
 NAIB TAHSILDAR
 Gandipet Mandal
 Ranga Reddy District

నెం. కె పహణి పత్రిక

50

గొమ్మము

తాలూకా

జిల్లా

నం. 19

1	బండ్లము					హక్కుల రికార్డు					సేద్యపు వివరములు								
	2	3	4		5	6	7	8	9	10	11	12	13	14	15	16	17	18	19
			వార్షిక పంటలు	పోటు పొంపు															
295	272	5-14	7-14	9-01	బు:2					సయ్యద్ గాంధీ నామము	పట్టము					సయ్యద్ గాంధీ	బండ్లము		
296	273	18-13	1-4	17-09	21-00	బు:2				సయ్యద్ గాంధీ నామము	పట్టము					సయ్యద్ గాంధీ	బండ్లము		
297	274	0-27	0-27	0-27	బు:2					అంబేద్కర్ నామము	పట్టము					అంబేద్కర్			
298	275	0-6	0-6	2-34	బు:0	0-6				సుబ్బారావు నామము	పట్టము					సుబ్బారావు			
299	276	72-41	72-21	4						ప్రభుత్వము	పట్టము								
300	277	16-01	16-01	15-01	బు:2					అంబేద్కర్ నామము	పట్టము					అంబేద్కర్			

SCANNED TRUE COPY

NAIB TAHSILDAR
Gandipet Mandal
Ranga Reddy District

1	2	అందోబిమ్మ				6	సేతావారు ప్రకారం పాఠ కపు వివరములు			10	హక్కుల రికార్డు				సేద్యపు వివరములు			18	
		విస్తీర్ణము			సేతావారులో మాసిన కిప్పి (రకము)		పాఠకము అర్హకము	అర్హతాది లోపములు లేక బకాయలు	పాఠకము కాలాది విస్తీర్ణము		కాలా నికాసి	అర్హత వారు పేరు కండ్రి పేరు మరియు నివాసము	స్వాధీనము విధము	ఇతర హక్కులు మరియు కార్యములు	చెట్టు పాతి సంఖ్య	సంవత్సరం మరియు మోసం	వాష వముగా పాగు చేయవని పేరు కండ్రి పేరు మరియు నివాసము		అకరు కేంద్రము చేయు వివాసము
		మొత్తం	బొట్టు భూములు	కలిమి															
295	272	3-14		7-14	9-01	బుగ్గ				4	సయ్యోగ్ గాత్రములు ముగియవచ్చు.	పచ్చియ్య			5-య్యోగ్ గాత్రము	బుగ్గ			
296	273	18-13	1-4	17-09	21-00	బుగ్గ				4	సయ్యోగ్ గాత్రములు ముగియవచ్చు.	పచ్చియ్య			5-య్యోగ్ గాత్రము	బుగ్గ			
297	274	0-27		0-27	0-27	బుగ్గ				6	అమ్మోగ్ గాత్రము.	పచ్చియ్య			5-య్యోగ్ గాత్రము				
298	275	0-6		0-6	2-34	బుగ్గ				797	ముగియవచ్చు.	పచ్చియ్య			5-య్యోగ్ గాత్రము				
299	276	72-21	72-21		+						త్రాగుడు.	బుగ్గ			5-య్యోగ్ గాత్రము	బుగ్గ			
300	277	16-01		16-01	15-01	బుగ్గ					త్రాగుడు.	పచ్చియ్య			5-య్యోగ్ గాత్రము	బుగ్గ			

కొత్త హక్కులు ఉన్నాయి.

SCANNED TRUE COPY

NAIB TAHSILDAR
Gandipet Mandal
Ranga Reddy District

దాఖల నెంబరు	రిజిస్ట్రేషన్ వివరాలు									హక్కుల వివరాలు					సేద్యం వివరాలు				
	ప్రస్తుత నిలిపివేయబడిన భూమి			ప్రస్తుత నిలిపివేయబడిన భూమి			ప్రస్తుత నిలిపివేయబడిన భూమి			భూమి విస్తీర్ణం	భూమి విస్తీర్ణం	భూమి విస్తీర్ణం	భూమి విస్తీర్ణం	భూమి విస్తీర్ణం	భూమి విస్తీర్ణం	భూమి విస్తీర్ణం	భూమి విస్తీర్ణం	భూమి విస్తీర్ణం	భూమి విస్తీర్ణం
	సంఖ్య	తేదీ	వర్గం	సంఖ్య	తేదీ	వర్గం	సంఖ్య	తేదీ	వర్గం										
314	269	3-23		3-23	4-62	భూమి					అలమలపల్లి నారాయణ	భూమి	X			క.మలినాథం			
315	270	8-03		8-03	9-76	భూమి					అలమలపల్లి నారాయణ	భూమి	X			క.మలినాథం			
316	271	0-18		0-18	1-01	భూమి					అలమలపల్లి నారాయణ	భూమి	X			క.మలినాథం			
317	271	2-03		2-03	2-00	భూమి					అలమలపల్లి నారాయణ	భూమి	+			క.మలినాథం			
318	272	0-15		0-15	2-87	భూమి					అలమలపల్లి నారాయణ	భూమి	+			క.మలినాథం			
319	273	6-39		6-39	6-14	భూమి					అలమలపల్లి నారాయణ	భూమి	+			క.మలినాథం			
320	273	8-36		8-36	10-50	భూమి					అలమలపల్లి నారాయణ	భూమి	X			క.మలినాథం			

SCANNED TRUE COPY

NAIB TAHSILDAR
Gandipet Mandal
Ranga Reddy District

పాత నెంబర్	పాత పత్రం									పాత పత్రం				పాత పత్రం					
	పాత పత్రం			పాత పత్రం			పాత పత్రం			పాత పత్రం	పాత పత్రం	పాత పత్రం	పాత పత్రం	పాత పత్రం		పాత పత్రం		పాత పత్రం	పాత పత్రం
	పాత పత్రం	పాత పత్రం	పాత పత్రం	పాత పత్రం	పాత పత్రం	పాత పత్రం	పాత పత్రం	పాత పత్రం	పాత పత్రం					పాత పత్రం	పాత పత్రం	పాత పత్రం	పాత పత్రం		
1	2	3	4	5	6	7	8	9	10	11	12	13	14	15	16	17	18	19	20
321	273	9-17		9-17	10-50	సంఖ్య				పాత పత్రం	పాత పత్రం	X			పాత పత్రం				
322	274	0-27		0-27	0-73	సంఖ్య				పాత పత్రం	పాత పత్రం	X			పాత పత్రం				
323	275	0-06		0-06	2-34	సంఖ్య	సంఖ్య	0-06		1. పాత పత్రం 2. పాత పత్రం 3. పాత పత్రం	పాత పత్రం				పాత పత్రం				
324	276	72-21		72-21	*	*				పాత పత్రం	పాత పత్రం				పాత పత్రం				
325	277	16-01		16-01	15-01	సంఖ్య				పాత పత్రం	పాత పత్రం				పాత పత్రం				
326	278	12-24		12-24	11-99	సంఖ్య				పాత పత్రం	పాత పత్రం				1. పాత పత్రం 2. పాత పత్రం				
327	279	10-02		10-02	10-50	సంఖ్య				పాత పత్రం	పాత పత్రం				1. పాత పత్రం				

SCANNED TRUE COPY

[Signature]
 NAIB TAHSILDAR
 Gandipet Mandal
 Ranga Reddy District

గ్రామము

జిల్లా: రంగారెడ్డి

వరుస సంఖ్య	నల్ల బండ్ల పట్టణ											చాక్కుల రికార్డు					
	భద్రాచలం నంబరు	మొదటి ఎక్రలం	సాగుకాని విస్తీర్ణం హెక్టార్లు	నికర విస్తీర్ణం	దాని పట్టణం పట్టణం	జిల్లా	వెళ్లి పట్టణం/మొదటి ఎక్రలం/మొదటి ఎక్రలం	నికర విస్తీర్ణం	నికర విస్తీర్ణం	నికర విస్తీర్ణం	నికర విస్తీర్ణం	పట్టణం పేరు	అక్రమదారు పేరు	అక్రమదారు పేరు	అక్రమదారు పేరు	కొలు అయినట్లు చెల్లించినట్లు కొలు మొత్తం	
1	2	3	4	5	6	7	8	9	10	11	12	13	14	15	16	17	18
315	271	0-18	-	0-18	పట్టణం	1-01	ఇంటి	-	-	-	సొంతం: ఆహారు మొహి మొదలైనవి	1. ముప్పారెడ్డి శివారావు 2. నాగి రెడ్డి 3. రంగారెడ్డి 4. ఖైరూద్దీన్ 5. మోహన్ మియా					
316	271	2-07	-	2-07	పట్టణం	2-00	ఇంటి	-	-	-	1. శ్రీ సమాలా శివారావు 2. నాగి రెడ్డి 3. రంగారెడ్డి 4. ఖైరూద్దీన్ 5. మోహన్ మియా	1. ముప్పారెడ్డి శివారావు 2. నాగి రెడ్డి 3. రంగారెడ్డి 4. ఖైరూద్దీన్ 5. మోహన్ మియా					
317	272	0-15	-	0-15	పట్టణం	2-21	ఇంటి	-	-	-	సొంతం: ఆహారు మొహి మొదలైనవి	1. ముప్పారెడ్డి శివారావు 2. నాగి రెడ్డి 3. రంగారెడ్డి 4. ఖైరూద్దీన్ 5. మోహన్ మియా					
318	271	6-37	-	6-37	పట్టణం	6-14	ఇంటి	-	-	-	1. శ్రీ సమాలా శివారావు 2. నాగి రెడ్డి 3. రంగారెడ్డి 4. ఖైరూద్దీన్ 5. మోహన్ మియా	1. ముప్పారెడ్డి శివారావు 2. నాగి రెడ్డి 3. రంగారెడ్డి 4. ఖైరూద్దీన్ 5. మోహన్ మియా					
319	273	8-26	-	8-26	పట్టణం	10-55	ఇంటి	-	-	-	సొంతం: ఆహారు మొహి మొదలైనవి	1. ముప్పారెడ్డి శివారావు 2. నాగి రెడ్డి 3. రంగారెడ్డి 4. ఖైరూద్దీన్ 5. మోహన్ మియా					

SCANNED TRUE COPY

NAB TAHSILDAR
Gandipet Mandal
Ranga Reddy District

గ్రామము

మండలము/తాలూకా

జిల్లా : రంగారెడ్డి

1	వ్యక్తి వివరాలు							హక్కుల రికార్డు					17	18		
	2	3	4	5	6	7	8	9	10	11	12	13			14	15
సంఖ్య	పేరు	వయస్సు	వృత్తి	నివాసం	భూమి విస్తీర్ణం	భూమి వివరాలు	వ్యక్తిగతం	నివాసం	నివాసం	నివాసం	పట్టణం	అక్షయం	అక్షయం	అక్షయం	అక్షయం	అక్షయం
290
291
292
293
294

SCANNED TRUE COPY

NAIB TAHSILDAR
Gandipet Mandal
Ranga Reddy District


వయస్వత్య	భూమి వివరాలు			భూమి వివరాలు		భూమి వివరాలు		భూమి వివరాలు		భూమి వివరాలు		భూమి వివరాలు		భూమి వివరాలు		భూమి వివరాలు		
1	2	3	4	5	6	7	8	9	10	11	12	13	14	15	16	17	18	
313	269 పట్టా	3.23	3.23	పట్టా	4.62	ఖియేర					1. శ్రీ సుమాలాదేవి 2. శ్రీ ఖైలాస్ 3. శ్రీ లక్ష్మణం 4. శ్రీ శంకరాద్రి తే అలయోధి							
314	270 పట్టా	8.03	8.03	పట్టా	9.76	ఖియేర					1. శ్రీ సుమాలాదేవి 2. శ్రీ ఖైలాస్ 3. శ్రీ లక్ష్మణం 4. శ్రీ శంకరాద్రి తే అలయోధి							
315	271 పట్టా	0.18	0.18	పట్టా	1.01	ఖియేర					సంఖ్య: ఆయాద్రు యెమ్మపెనాదిన	1. ముప్పారెడ్డి ఖియేర 2. నాగిరెడ్డి 3. రంగారెడ్డి 4. ఖైలాస్ 5. యూహాన్ మేయో						
316	271 పట్టా	2.03	2.03	పట్టా	2.00	ఖియేర					1. శ్రీ సుమాలాదేవి 2. శ్రీ ఖైలాస్ 3. శ్రీ లక్ష్మణం 4. శ్రీ శంకరాద్రి తే అలయోధి	1. ముప్పారెడ్డి ఖియేర 2. నాగిరెడ్డి 3. రంగారెడ్డి 4. ఖైలాస్ 5. యూహాన్ మేయో						
317	272 పట్టా	0.15	0.15	పట్టా	2.87	ఖియేర					సంఖ్య: ఆయాద్రు యెమ్మపెనాదిన	1. ముప్పారెడ్డి ఖియేర 2. నాగిరెడ్డి 3. రంగారెడ్డి 4. ఖైలాస్ 5. యూహాన్ మేయో						
318	272 పట్టా	6.39	6.39	పట్టా	6.14	ఖియేర					1. శ్రీ సుమాలాదేవి 2. శ్రీ ఖైలాస్ 3. శ్రీ లక్ష్మణం 4. శ్రీ శంకరాద్రి తే అలయోధి	1. ముప్పారెడ్డి ఖియేర 2. నాగిరెడ్డి 3. రంగారెడ్డి 4. ఖైలాస్ 5. యూహాన్ మేయో						



SCANNED TRUE COPY

NAIB TAHSILDAR
Gandipet Mandal
Ranga Reddy District

1	2	3	4	5	6	7	8	9	10	11	ప్ర. క్ష. సం. రికార్డు				16	17	18
											12	13	14	15			
319	273 పట్టణ	8.36		8.36	పట్టణ	10.50	ఖియోల				సంఖ్య: ఆవుడు యెలయోక్తిన్	1. ముప్పారెట్టె ఖిరుడు 2. నాగిరెట్టె 3. రంగారెట్టె 4. ఖైలాక్తిన్ 5. మోహన్ మియా					
320	273/ పట్టణ	9-17		9.17	పట్టణ	10.50	ఖియోల				1. శ్రీశమలాక్తిన్ 2. శ్రీ ఖైలాక్తిన్ 3. శ్రీ అశోయక్తిన్ 4. శ్రీ ఖింకాక్తిన్ 5. అలయోక్తిన్	1. ముప్పారెట్టె ఖిరుడు 2. నాగిరెట్టె 3. రంగారెట్టె 4. ఖైలాక్తిన్ 5. మోహన్ మియా					
321	274	0.27		0.27	పట్టణ	0.73	ఖియోల				1. శమలాక్తిన్ 2. ఖైలాక్తిన్ 3. శ్రీ అశోయక్తిన్ 4. శ్రీ ఖింకాక్తిన్ 5. అలయోక్తిన్	1. ముప్పారెట్టె ఖిరుడు 2. నాగిరెట్టె 3. రంగారెట్టె 4. ఖైలాక్తిన్ 5. మోహన్ మియా					
322	275 పట్టణ	0.06		0.06	పట్టణ	2.34	అగిరి	ఖియోల	0.06		యం యూ సూ 2. యం యూ సూ 3. యం కర 4. యం సూ	1. ముప్పారెట్టె ఖిరుడు 2. నాగిరెట్టె 3. రంగారెట్టె 4. ఖైలాక్తిన్ 5. మోహన్ మియా					
323	276 పట్టణ	72-21	72-71		పట్టణ						కం						
324	277 గంజురు	16.01		16.01	పట్టణ	15.01	ఖియోల				శోరెని సూరి కప్పయ్య యాన్	మూలసిద్ధయ్య " పెద్ద మల్లయ్య " చిన్న మల్లయ్య					



SCANNED TRUE COPY

(Signature)

NAIB TAHSILDAR
Gandipet Mandal
Ranga Reddy District

భక్త్య, బండ్ల వివరము											హక్కుల రికార్డు							
1	2	3	4	5	6	7	8	9	10	11	12	13	14	15	16	17	18	
శ్రేణి నంబర్లు	సర్వే నెంబరు/నాన్ నెంబరు	మొత్తం (ఎకరాలలో)	సాగు కాచి విస్తీర్ణం (హాలు అకరాలు)	వికల విస్తీర్ణం	భూమి విస్తీర్ణం (మొత్తం అకరాలు, లేదా ప్రభుత్వ భూమి)	శిస్తు	వర్గీకరణ మేరకు భూమి మాగాణి ఒక పంట/మాగాణి రెండు పంటల భూమి	సీటికేసుల వసతు	సీటికేసుల సంఖ్య	కాచా నెంబరు	పట్టణ పేరు	అక్షరాల పేరు	అక్షరాల విస్తీర్ణం	అక్షరాల విస్తీర్ణం	కొలుకాడు/అనుబంధం కాకట్టెల పేరు	విస్తీర్ణం	కొలుకాడు/అనుబంధం పేరు	
314	270 60000	8-03	-	8-03	60000	9-76	24000	-	-	5	పువ్వులగూడెం జిల్లా పువ్వులగూడెం మండలం పువ్వులగూడెం గ్రామం పువ్వులగూడెం	పువ్వులగూడెం	8-03	60000				
315	271 60000	0-18		0-18	1	1-01	1			90	పువ్వులగూడెం జిల్లా పువ్వులగూడెం మండలం పువ్వులగూడెం గ్రామం పువ్వులగూడెం	పువ్వులగూడెం	0-18	1				
316	271/1 60000	2-03		2-03	4	2-00	2			5	పువ్వులగూడెం జిల్లా పువ్వులగూడెం మండలం పువ్వులగూడెం గ్రామం పువ్వులగూడెం	పువ్వులగూడెం	2-03	4				
317	272 60000	0-15		0-15	9	2-87	2			90	పువ్వులగూడెం జిల్లా పువ్వులగూడెం మండలం పువ్వులగూడెం గ్రామం పువ్వులగూడెం	పువ్వులగూడెం	0-15	9				
318	272/1 60000	6-39		6-39	4	6-14	2			5	పువ్వులగూడెం జిల్లా పువ్వులగూడెం మండలం పువ్వులగూడెం గ్రామం పువ్వులగూడెం	పువ్వులగూడెం	6-14	4				
319	273 60000	8-36		8-36	4	10-50	2			90	పువ్వులగూడెం జిల్లా పువ్వులగూడెం మండలం పువ్వులగూడెం గ్రామం పువ్వులగూడెం	పువ్వులగూడెం	10-50	4				
320	273/1 60000	9-17		9-17	4	10-50	4			5	పువ్వులగూడెం జిల్లా పువ్వులగూడెం మండలం పువ్వులగూడెం గ్రామం పువ్వులగూడెం	పువ్వులగూడెం	9-17	4				
321	274 60000	0-27		0-27	2	0-73	2			5	పువ్వులగూడెం జిల్లా పువ్వులగూడెం మండలం పువ్వులగూడెం గ్రామం పువ్వులగూడెం	పువ్వులగూడెం	0-27	4				

SCANNED TRUE COPY

NAIB TAHSILDAR
Gandipet Mandal
Ranga Reddy District

సర్వే మరియు సెటిల్మెంటు బందోబస్తు										హక్కుల రికార్డు				
పేరున నెంబరు	సర్వే మరియు సెటిల్మెంటు నెంబరు మరియు పొలము లేక వెళ్ళి పేరు ఏమైనా వున్నదా	విస్తీర్ణము			భూమి స్వభావము పట్టా/ఇనాం/పొతుత్తము	శిస్తు (రూ)	భూమి వివరణ మెట్టా/నీటి పారుదల మెట్టా ఒక పంట మార్గాడి/ రెండు పంటల మార్గాణి	జలాధారము మరియు స్వంత వనరు వున్నదా లేదా వున్నదా (పాతదా లేదా కొత్తదా)	నీటి పారుదల వేయడగు విస్తీర్ణము (అయకట్టు)	ఖాతా నెంబరు	అనుభవదారు పేరు	అనుభవదారు అభివందోమన్న విస్తీర్ణము	అనుభవ స్వభావము	
		చూర్ని విస్తీర్ణము	సాగుకు ఉపయోగపడని భూమి (వొంటు భూము)	సాగుకు పనికి వచ్చు భూమి										
1	2	3	4	5	6	7	8	9	10	11	12	13	14	15
123	317 27111	2-03	-	2-03	16	2-00	16			16	జి.యూ.ఎ.ఇ.ఎ.ఎ. ఖి.ఇ.ఇ.ఎ.ఎ. గో.ఇ.మి.ఇ.ఎ.ఎ. రి.ఇ.మి.ఇ.ఎ.ఎ. 10	క.యూ.ఇ.ఎ.ఎ. రెడ్డి		
124	318 272	0-15	-	0-15	16	2-87	16			160	సప్తాదివాఅయ్యోద్ మియ్యని.ఇ.ఎ.	క.యూ.ఇ.ఎ.ఎ. రెడ్డి		
125	319 27211	6-29	-	6-29	16	6-14	16			16	జి.యూ.ఎ.ఇ.ఎ.ఎ. ఖి.ఇ.ఇ.ఎ.ఎ. గో.ఇ.మి.ఇ.ఎ.ఎ. రి.ఇ.మి.ఇ.ఎ.ఎ. 10	క.యూ.ఇ.ఎ.ఎ. రెడ్డి		
126	320 273	8-36	-	8-26	16	10-50	16			160	సప్తాదివాఅయ్యోద్ మియ్యని.ఇ.ఎ.	క.యూ.ఇ.ఎ.ఎ. రెడ్డి		
127	321 27311	9-17	-	9-17	16	10-50	16			16	జి.యూ.ఎ.ఇ.ఎ.ఎ. ఖి.ఇ.ఇ.ఎ.ఎ. గో.ఇ.మి.ఇ.ఎ.ఎ. రి.ఇ.మి.ఇ.ఎ.ఎ. 10	క.యూ.ఇ.ఎ.ఎ. రెడ్డి		
128	322 274	0-27	-	0-27	16	0-73	16			16	జి.యూ.ఎ.ఇ.ఎ.ఎ. ఖి.ఇ.ఇ.ఎ.ఎ. గో.ఇ.మి.ఇ.ఎ.ఎ. రి.ఇ.మి.ఇ.ఎ.ఎ. 10	క.యూ.ఇ.ఎ.ఎ. రెడ్డి		

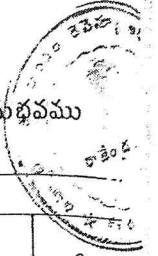
SCANNED TRUE COPY

10
 NAIB TAHSILDAR
 Gandipet Mandal
 Ranga Reddy District

Puppalguda

2000-01

వాలము వారి అనుభవము



గ్రామ తక్కు నెం-3

అడంగల్/పహణి

సర్వే మరియు సెటిల్మెంటు బంద్ విషయము										హక్కుల రికార్డు				
వరుస నెంబరు	సర్వే మరియు సెటిల్మెంటు బంద్ మరియు వాలము లోక డెలివరీ పుస్తకం	విస్తీర్ణము			భూమి స్వభావము	శిస్తు (రూ.)	భూమి వివరణ	జలాభ్యంతరము మరియు స్వంత స్వరం బావి పుస్తకం (ప్రాంత రేడా క్లౌడ)	నీటి పారుదల వేయదగు విస్తీర్ణము (అయకట్టు)	భాతా నెంబరు	భాతాధారు/పట్టాధారు పేరు	అనుభవదారు పేరు	అనుభవదారు ఆధిక్యమునున్న విస్తీర్ణము	అనుభవ స్వభావము
1	2	3	4	5	6	7	8	9	10	11	12	13	14	15
	269	3-23		3-23	బట్ట	4-62	బట్ట			77 62 28	బహుళార్థిగా భైరవార్థిగా అల్లయ్యార్థిగా	K. ముత్తంశెట్టి		
	270	8-03		8-03	"	9-76	"			77 62 28	బహుళార్థిగా భైరవార్థిగా అల్లయ్యార్థిగా	K. ముత్తంశెట్టి		
	271	0-18		0-18	"	1-01	"			28 61	నయ్యకాపా అల్లయ్యార్థిగా	X		
	271/1	2-03		2-03	"	2-00	"			77 62 28 61	బహుళార్థిగా భైరవార్థిగా అల్లయ్యార్థిగా ఖంబార్థిగా	K. ముత్తంశెట్టి		
	272	0-15		0-15	"	2-87	"			28	నయ్యకాపా అల్లయ్యార్థిగా	K. ముత్తంశెట్టి		

SCANNED TRUE COPY

NAIB TAHSILDAR
Gandipet Mandal
Ranga Reddy District

గ్రామ తక్కు నెం-3

అడంగల్/పహాణి

వాలము వారి అనుభవము



సర్వే మరియు సెటిల్మెంటు బందోబస్తు										హక్కుల రికార్డు				
వరుస నెంబరు	సర్వే మరియు సెటిల్మెంటు నెంబరు మరియు పోలము తేక తెల్ల వేరు పిమ్మనా పున్నవో	స్టేషన్ రెవెన్యూ			భూమి స్వభావము వర్ణన/కనాం/ప్రభుత్వము	శిస్తు (రూ)	భూమి వివరణ మెట్ట/నీటి పారుదల మెట్ట ఒక పంట మార్గాల్/ రెండు పంటల మార్గాల్	జలాధారము మరియు స్వంత వనరు పున్నవో వివరం బావి పున్నవో (పాతదా లేదా కొత్తదా)	నీటి పారుదల వేయదగు విస్తీర్ణము (అయిదేకర)	ఖాతా నెంబరు	ఖాతాదారు/ పట్టాదారు పేరు	అనుభవదారు పేరు	అనుభవదారు అధీనంలో ఉన్న విస్తీర్ణము	అనుభవ స్వభావము
		పూర్తి విస్తీర్ణము	సాగుకు ఉపయోగపడని భూమి (పోటు ఖరాబు)	సాగుకు పనికి వచ్చు భూమి										
1	2	3	4	5	6	7	8	9	10	11	12	13	14	15
272	6-39	6-39	పట్టణ	6-14	మిట్ట					77 62	బహుళార్థి గా బైకర్ణి గా	కె. ముత్తారెడ్డి		
										28 61	అజాయిత్తి గా ఖంఠార్థి గా	7		
273	8-36	8-36	"	10-50	"					218	సర్వే ప్రాతిభిత్తి గా మిమనార్థి గా	7		
												7		
273/1	9-12	9-12	"	10-50	"					77 62 28 61	బహుళార్థి గా బైకర్ణి గా అజాయిత్తి గా ఖంఠార్థి గా	కె. ముత్తారెడ్డి		
274	0-22	0-22	"	0-73	"					77 62	బహుళార్థి గా బైకర్ణి గా	కె. ముత్తారెడ్డి		
										28 61	అజాయిత్తి గా ఖంఠార్థి గా			
275	0-06	0-06	"	2-34	"					183 1 184 2 185 3	77. యునుబద్ " హుస్సేన్ " షాపి			

SCANNED TRUE COPY

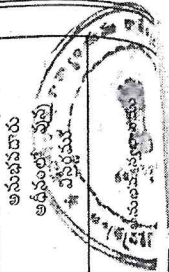
NAIB TAHSILDAR
Gandipet Mandal
Ranga Reddy District

గ్రామ లెక్కనెం. 3

అడంగల్ / పహణి

పొలము వారి అనుభవము

సర్వే మరియు సెటిల్మెంట్ బండ్ బండ్											హక్కుల రికార్డు			
వరుస నెంబరు	సర్వే మరియు సెటిల్మెంట్ బండ్ బండ్ మరియు పొలము లేక చెల్లిన పేరు ఏదైనా ఉన్నట్లైతే	విస్తీర్ణము				ఇస్తు రూ.	భూమి వివరణ మెట్ట/ నిట్ట పారుదల మెట్ట/ ఒక వంటల మాగాణి	జలదారులము మరియు స్వంత వరసను పుస్తకం (ప్రతదా లేదా కొత్తదా)	నిట్ట పారుదల చేయదగిన విస్తీర్ణము (అయిదేకట్లు)	భారా నెంబరు	భారదారు/ పట్టదారు పేరు	అనుభవదారు పేరు	అనుభవదారు అనుభవం పుస్తకం నెంబరు	తేదీ
		పూర్తి విస్తీర్ణము	సాగుకు ఉపయోగపడని భూమి (పొడు భారాబు)	సాగుకు పనికివచ్చిన భూమి	భూమి స్వభావము వట్టా / నీలాం / ప్రభుత్వము									
1	2	3	4	5	6	7	8	9	10	11	12	13	14	15
	270 2	1-33	-	1-33	100	200	బుల్లెట్				జి.మోహన్ రెడ్డి జి.కె. రెడ్డి అ.జి.కె. రెడ్డి M.D. కయ్యాపాళెన్ (684) M.D. కె.మల్లాభారతి (685) M.D. శివకుమార్ (686) M.D. హిసాబుల్ ముఖ్మీన్ (686)	K. ముత్తైగం రెడ్డి M.D. కయ్యాపాళెన్ M.D. కె.మల్లాభారతి M.D. శివకుమార్ M.D. హిసాబుల్ ముఖ్మీన్	APR 10 10/1/72/2010 10.10-2010	
	271	008	-	008	"	101	"				సెయ్యదివా అచ్యుత మొహన్ రెడ్డి M.D. కయ్యాపాళెన్ M.D. కె.మల్లాభారతి M.D. శివకుమార్ M.D. హిసాబుల్ ముఖ్మీన్	K. ముత్తైగం రెడ్డి M.D. కయ్యాపాళెన్ M.D. కె.మల్లాభారతి M.D. శివకుమార్ M.D. హిసాబుల్ ముఖ్మీన్		
	271 1	203	-	203	4	200	4				జి.మోహన్ రెడ్డి జి.కె. రెడ్డి అ.జి.కె. రెడ్డి M.D. కయ్యాపాళెన్ (684) M.D. కె.మల్లాభారతి (685) M.D. శివకుమార్ (686) M.D. హిసాబుల్ ముఖ్మీన్ (686)	K. ముత్తైగం రెడ్డి M.D. కయ్యాపాళెన్ M.D. కె.మల్లాభారతి M.D. శివకుమార్ M.D. హిసాబుల్ ముఖ్మీన్		
	272	015	-	015	4	287	4				సెయ్యదివా అచ్యుత మొహన్ రెడ్డి M.D. కయ్యాపాళెన్ M.D. కె.మల్లాభారతి M.D. శివకుమార్ M.D. హిసాబుల్ ముఖ్మీన్	K. ముత్తైగం రెడ్డి M.D. కయ్యాపాళెన్ M.D. కె.మల్లాభారతి M.D. శివకుమార్ M.D. హిసాబుల్ ముఖ్మీన్		
	272 1	6-39	-	6-39	4	614	4				జి.మోహన్ రెడ్డి జి.కె. రెడ్డి అ.జి.కె. రెడ్డి M.D. కయ్యాపాళెన్ (684) M.D. కె.మల్లాభారతి (685) M.D. శివకుమార్ (686) M.D. హిసాబుల్ ముఖ్మీన్ (686)	K. ముత్తైగం రెడ్డి M.D. కయ్యాపాళెన్ M.D. కె.మల్లాభారతి M.D. శివకుమార్ M.D. హిసాబుల్ ముఖ్మీన్		
	273	8-36	-	8-36	4	4-36	4				సెయ్యదివా అచ్యుత మొహన్ రెడ్డి M.D. కయ్యాపాళెన్ M.D. కె.మల్లాభారతి M.D. శివకుమార్ M.D. హిసాబుల్ ముఖ్మీన్	K. ముత్తైగం రెడ్డి M.D. కయ్యాపాళెన్ M.D. కె.మల్లాభారతి M.D. శివకుమార్ M.D. హిసాబుల్ ముఖ్మీన్		
	273 1	5-00	-	5-00	4	610	4				K. వెంకటయ్య వంశీశర్మ రెడ్డి M.D. కయ్యాపాళెన్ M.D. కె.మల్లాభారతి M.D. శివకుమార్ M.D. హిసాబుల్ ముఖ్మీన్	K. ముత్తైగం రెడ్డి M.D. కయ్యాపాళెన్ M.D. కె.మల్లాభారతి M.D. శివకుమార్ M.D. హిసాబుల్ ముఖ్మీన్		
	273 1	4-12	-	4-12	4	10-50	4				జి.మోహన్ రెడ్డి జి.కె. రెడ్డి అ.జి.కె. రెడ్డి M.D. కయ్యాపాళెన్ (684) M.D. కె.మల్లాభారతి (685) M.D. శివకుమార్ (686) M.D. హిసాబుల్ ముఖ్మీన్ (686)	K. ముత్తైగం రెడ్డి M.D. కయ్యాపాళెన్ M.D. కె.మల్లాభారతి M.D. శివకుమార్ M.D. హిసాబుల్ ముఖ్మీన్		



SCANNED TRUE COPY
NAIB TAHSILDAR
Gandipet Mandal
Ranga Reddy District

సర్కారు మరియు సెటిలమెంట్ బందోబస్తు										భూక్రమం లకార్డు				
1	2	3	4	5	6	7	8	9	10	11	12	13	14	15
వివరము	సర్కారు మరియు సెటిలమెంట్ బందోబస్తు పేరు	భూక్రమం	సాగుకు ఉపయోగపడని భూమి (ఫోటోలు భారాలు)	సాగుకు పనికి వచ్చు భూమి	భూమి స్వభావము పట్టా / బాండ్ / ప్రభుత్వము	శిస్తు (రూ.)	భూమి వివరాలు మెట్రిక్ / సిట్టి పాతురుల మెట్రిక్ ఒక వంటి మార్గాల్లో 2000 సంవత్సరము ముందు జలదారులను మరియు సర్కార్ వసతు ఉన్నట్లు వివరము బావి ఉన్నట్లు / పాతురా లేదా కొత్తదా)	సీటి పాతురుల చేయదగు వివరము (అయిదట్లు)	భూక్రమం	భూదారు / పట్టదారు పేరు	అనుభవదారు పేరు	అనుభవదారు అధీనంలో ఉన్న విస్తీర్ణము	అనుభవ స్వభావము	
270	508	-	508	భూమి	610	మెట్రిక్			684 685 687 686	Md గయానుల్లాక్ Md జెనుల్లా యుల్లాక్ Md తుతు యుల్లాక్ Md ఇసాముల్లాక్	K.ముత్తంశెట్టి			
270	004 1/2	-	004 1/2	"	0-26	"			684 685 687 686	Md గయానుల్లాక్ Md జెనుల్లా యుల్లాక్ Md తుతు యుల్లాక్ Md ఇసాముల్లాక్	K.ముత్తంశెట్టి			
270 11	0-37 1/2	-	0-37 1/2	"	1-80	"			1197 1198	అంకం గ్రామీణ కుమార్ BMR కె. గ్రామీణ	K.ముత్తంశెట్టి			
270 2	1-33	-	1-33	"	2-00	"				Md గయానుల్లాక్ Md జెనుల్లా యుల్లాక్ Md తుతు యుల్లాక్ Md ఇసాముల్లాక్ కైలాస్ అజిముల్లాక్	K.ముత్తంశెట్టి			
271	008	-	008	"	1-01	"				సర్కారు ఖాతా గ్రామీణ మియన్ షిఫ్ట్	K.ముత్తంశెట్టి			
271 1	203	-	203	"	2-00	"			684 685 687 686 28 61	Md గయానుల్లాక్ Md జెనుల్లా యుల్లాక్ Md తుతు యుల్లాక్ Md ఇసాముల్లాక్ అజిముల్లాక్ అంకం షిఫ్ట్	K.ముత్తంశెట్టి			
272	015	-	015	"	3-87	"			218	సర్కారు ఖాతా గ్రామీణ మియన్ షిఫ్ట్	K.ముత్తంశెట్టి			

SCANNED TRUE COPY
 NAIB TAHSILDAR
 Gandipet Mandal
 Ranga Reddy District

సర్కారు కులయు సెటిల్మెంట్ బందోబస్తు										హక్కుల లెక్కలు				
వరుస నెంబరు	సర్కారు కులయు సెటిల్మెంట్ నెం. మరియు పాలము లేక చెల్లెల పేరు ఏమైతే ఉన్నదో	విస్తీర్ణము			భూమి స్వభావము వస్త్రాం / జూబాం / ప్రభుత్వము	శిస్తు (రూ.)	భూమి వివరాలు మొత్తం / నీటి పారుదల మొత్తం / ఒక పంట మార్గాల్లో రెండు పంటల మార్గాల్లో అలవాటు వారు ఉన్నట్లు వనరు ఉన్నట్లు వివరం లాభి ఉన్నట్లు / హతదా లేదా కాస్తదా	నీటి పారుదల చేయదగు విస్తీర్ణము (అయకట్టు)	భాతా నెంబరు	భాతా దారు / పట్టదారు పేరు	అనుభవదారు పేరు	అనుభవదారు అధీనంలో ఉన్న విస్తీర్ణము	అనుభవ స్వభావము	
1	2	3	4	5	6	7	8	9	10	11	12	13	14	15
272 1	6-39	-	6-39	ప్రభుత్వము	64	ప్రభుత్వము				684 685 687	Mr గయంనుజ్జెన్ Mr జై నుజ్జెన్ Mr శుభకుమార్	K ముత్తంశెట్టి		
273	8-36	-	8-36		4-36	4				684 62 28 61	Mr ఇసామొజ్జెన్ శ్రీ రామ్మెన్ అజీమొజ్జెన్ కం రామ్మెన్	K ముత్తంశెట్టి		
273 1	0-22	-	0-22		0-60	4				684 685 687	Mr గయంనుజ్జెన్ Mr జై నుజ్జెన్ Mr శుభకుమార్	K ముత్తంశెట్టి		
273 2	4-12	-	4-12		10-50					684 685 687	Mr గయంనుజ్జెన్ Mr జై నుజ్జెన్ Mr శుభకుమార్	K. ముత్తంశెట్టి		
273 3	2-09	-	2-09		2-75	4				779	D.S. కుమార్ శెట్టి	K ముత్తంశెట్టి		
273 4	2-09	-	2-09		2-75	4				780	S. సారాయ శెట్టి	K ముత్తంశెట్టి		
274	0-11	-	0-11		0-37					779	D.S. కుమార్ శెట్టి	K ముత్తంశెట్టి		
274	0-11	-	0-11		0-36					780	S. సారాయ శెట్టి	K. ముత్తంశెట్టి		

SCANNED TRUE COPY
 NAIB TAHSILDAR
 Gandipet Mandal
 Ranga Reddy District

సర్వే కులయు సెటిలమెంట్ బందోబస్తు

పాక్కుల లకార్లు

1	2	3	4	5	6	7	8	9	10	11	12	13	14
వరుస నెంబరు	సర్వే మరియు సబ్ డివిజన్ నెం. మరియు పొలము లేక వెల్లువేరు వల్లెవూ ఉన్నట్ వేరు వల్లెవూ ఉన్నట్	పూర్తి విస్తీర్ణము	సాగుకు ఉపయోగపడని భూమి (భోటు భూమి)	సాగుకు పనికి వచ్చు భూమి	భూమి స్వభావము పట్టణ / ఇలాం / ప్రభుత్వము	భిత్తి (యా.)	భూమి వివరణ మెట్టి / సబ్ సాగుకు మెట్టి ఒక వంట హాగాజీ రెండు వంటల హాగాజీ	జలదారులను మరియు సర్దుకొని ఉన్నట్ వేరు వేరు భూమి ఉన్నట్ / సాతదా లోకా క్లాస్సిఫికా	నీటి సౌకర్యాల వేరువేరు విస్తీర్ణము (అడుగులు)	ఖాతా నెంబరు	ఖాతా దారు / పట్టదారు పేరు	అనుభవదారు పేరు	అనుభవదారు ఆధీనంలో ఉన్న విస్తీర్ణము
	271 -	2-03	-	2-03	పట్టణ	2-00	పట్టణ			684 685 687	మరి గమా సాట్టర్ మరి బేనుల్లా బుట్టిన్ మరి కుమారు బుట్టిన్	K. వుజుగు రెడ్డి	
	272	0-15	-	0-15	"	2-87	"			686	మరి ఇసా మొట్టిన్ అబిమొట్టిన్ కుంట్టిన్	K. వుజుగు రెడ్డి	
	272 1	6-39	-	6-39	"	614	"			684 685 687	మరి గమా సాట్టర్ మరి బేనుల్లా బుట్టిన్ మరి కుమారు బుట్టిన్	K. వుజుగు రెడ్డి	
										686 62 28	మరి ఇసా మొట్టిన్ కొంట్టిన్ అబిమొట్టిన్		
										61	కుంట్టిన్		
	273	8-36	-	8-36	"	4-36	"			218	గమాగోనా ఇస్మాకీ మొట్టిన్	K. వుజుగు రెడ్డి	
	273 1	0-22	-	0-22	"	0-60	"			684 685 687	మరి గమా సాట్టర్ మరి బేనుల్లా బుట్టిన్ మరి కుమారు బుట్టిన్	K. వుజుగు రెడ్డి	
										686 62 28	మరి ఇసా మొట్టిన్ కొంట్టిన్ అబిమొట్టిన్		
										61	కుంట్టిన్		

SCANNED TRUE COPY

NAIB TAHSILDAR
Gandipet Mandal
Ranga Reddy District

సర్వే మరియు సెటిల్ మెంట్ బందోబస్తు

పూర్వకాల లికార్లు

1	2	3	4	5	6	7	8	9	10	11	12	13	14
వరుస నెంబరు	సర్వే మరియు సెటిల్ మెంట్ బందోబస్తు పాలము లేక బెల్లూ పేరు పత్రానా ఉన్నచో	పూర్వకాల లికార్లు	సాగుకు ఉపయోగపడని భూమి (ఫోటో ఖరీదా)	సాగుకు పనికి వచ్చు భూమి	భూమి స్వభావము పట్ల / ఇలాం / ప్రభుత్వము	జిన్న (యా)	భూమి వివరాలు మొత్తం / సాగు భూమి మొత్తం / ఒక పంట మార్గం / రెండు పంటల మార్గం	జలదారులను మరియు సర్వే పనులను ఉన్నచో వీలైనంత తాచి ఉన్నచో / వాటిని లోదా కావాలి	సీటి పాతకాల వేయదగు విస్తీర్ణము (అయిదేకట్ల)	ఖాతా నెంబరు	ఖాతా దారు / పట్టదారు పేరు	అనుభవదారు పేరు	అనుభవదారు ఆధీనంలో ఉన్న విస్తీర్ణము
	273 2	4-12	-	4-12	పట్ల	10-50	పట్ల			684 685 687	మరి గురునాథ్ మరి జనమల రాజు మరి సుబ్బారావు	K. ముఖం రెడ్డి	
	273 3	2-09	-	2-09	"	2-75	"			686	మరి జనా కిషోర్ మరి లక్ష్మణ్ మరి శివారావు	K. ముఖం రెడ్డి	
	273 4	2-09	-	2-09	"	2-75	"			779	D.S. కరునారావు రెడ్డి	K. ముఖం రెడ్డి	
	274	0-11	-	0-11	"	0-37	"			780	G. నారాయణ రెడ్డి	K. ముఖం రెడ్డి	
	274	0-11	-	0-11	"	0-36	"			779	D.S. కరునారావు రెడ్డి	K. ముఖం రెడ్డి	
	274	0-11	-	0-11	"	0-36	"			780	G. నారాయణ రెడ్డి		
	275	0-06	-	0-06	"	2-34	"			83 184 185	మరి యూసుద్ మరి హను మరి శంషీ		
	276	72-21	72-21	-	సంక	-	-	-	-	-	ఫోటో		
	277 6	15-03	-	15-03	పట్ల	14-00	"			1190	U. అంబారెడ్డి M.S. నామనాథ్ రెడ్డి	U. అంబారెడ్డి	
	277 8	0-38	-	0-38	"	1-01	"			198	B. యాదయ్యగారి పుల్లయ్య		
	278 6	1-20	-	1-20	"	2-30	"			634	యస్సా గోపాలాచారి		

SCANNED TRUE COPY

NAIB TAHSILDAR
Gandipet Mandal
Ranga Reddy District

1	2	3	4	5	6	7	8	9	10	11	12	13	14	15	16	17	18	19
290	267	1-22		1-22	4-69					<i>[Handwritten notes and signatures]</i>	X				1. S. S. ... 2. ... 3. ... 4. ... 5. S. S. ...			
291	268	2-00		2-00	6=8			2-00		<i>[Handwritten notes and signatures]</i>	T				1. S. S. ... 2. ... 3. ... 4. ... 5. S. S. ...			
292	269	3-23		3-23	4=62					<i>[Handwritten notes and signatures]</i>	X				1. S. S. ... 2. ... 3. ... 4. ... 5. S. S. ...			
293	270	8-03		8-3	9=76					<i>[Handwritten notes and signatures]</i>	T				1. S. S. ... 2. ... 3. ... 4. ... 5. S. S. ...			
294	271	2-21 0-18 2-3		2-21 0-18 2-3	3-01 1-01 2=00					<i>[Handwritten notes and signatures]</i>	T				1. S. S. ... 2. ... 3. ... 4. ... 5. S. S. ...			
295	272	7-14 0-15 6-39		7-14 0-15 6-39	9=01 2-87 6=14					<i>[Handwritten notes and signatures]</i>	T				1. S. S. ... 2. ... 3. ... 4. ... 5. S. S. ...			

SCANNED TRUE COPY

NAIB TAHSILDAR
Gandipet Mandal
Ranga Reddy District

1	విదేశీ భూమి					పాపముల రికార్డు				పేద్యపు వివరములు									
	2	వివరములు			6	పేద్యపు వివరములు			10	11	12	13	14	15	16	17		18	19
		3	4	5		7	8	9								అక్షరములు	అక్షరములు		
296	273 273/1	8-13 8-36 9-17	1-14	7-9 8-36 9-17	11=00 10=50 10=50	ముగ్గురు				1. పేద్యపు వివరములు 2. అక్షరములు					1. పేద్యపు వివరములు 2. అక్షరములు 3. అక్షరములు 4. అక్షరములు 5. అక్షరములు				
297	274	0-27		0-27	0=73	ముగ్గురు				అక్షరములు					1. పేద్యపు వివరములు				
298	275	0-6		0-6	2=34	ముగ్గురు		0-6		అక్షరములు					అక్షరములు				
299	276	72-21	72-21							అక్షరములు					అక్షరములు				
300	277	16-01		16-01	15=01	ముగ్గురు				అక్షరములు					అక్షరములు				
301	278	12-24		12-24	11=44	ముగ్గురు				అక్షరములు					అక్షరములు				

SCANNED TRUE COPY

NAIB TAHSILDAR
Gandipet Manda
Ranga Reddy District

వరుస సంఖ్య	పత్రం నెం	పూర్తి విస్తీర్ణం (చి రెవిన్యూ)	సాగుకు వసతి లాభి విస్తీర్ణం (చి రెవిన్యూ)	సాగుకు వసతి వచ్చు విస్తీర్ణం (చి రెవిన్యూ)	భూమి స్వభావం	శిస్తు (రూపి)	భూమి వివరణ	జలాధారము	అయకట్టు విస్తీర్ణం (చి రెవిన్యూ)	ఖాతా నెంబరు	పట్టాదారు పేరు (తండ్రి/భర్త పేరు)	అనుభవ దారు పేరు (తండ్రి/భర్త పేరు)	అనుభవ విస్తీర్ణం (చి రెవిన్యూ)	అనుభవ స్వభావం	రిజిస్ట్రేషన్ సంఖ్య/పత్రం సంఖ్య	రిజిస్ట్రేషన్ చేసిన తేదీ	నాన్ డిస్ వివరణ	నాణ్య-పట్టాదారు రిజిస్ట్రేషన్ సంఖ్య/పత్రం సంఖ్య
950	269/అ	0.3575	0.0000	0.3575	పట్టా	1.00	మెట్ట/ఖుప్పి	వర్షాదారం		684	మహ్మద్ గాయకుద్దీన్ (నిల్)	మహ్మద్ గాయకుద్దీన్ (నిల్)	0.3575	వ్యవసాయము	DS Pending	Non DS Marked	Sold Out	
951	270/1/అ	0.0110	0.0000	0.0110	పట్టా	1.00	మెట్ట/ఖుప్పి	వర్షాదారం		687	మహ్మద్ కుతుబుద్దీన్ (నిల్)	నిల్ (నిల్)	0.0110	ఇతరములు	DS Pending	Non DS Marked	Sold Out	
952	270	5.0800	5.0800	0.0000	పట్టా	6.10	మెట్ట/ఖుప్పి	వర్షాదారం		30000101	Houses/House Sites (Houses/House Sites)	Houses/House Sites (Houses/House Sites)	5.0800	ఇండ్లు	DS Pending			
953	270/1/1/1	0.1850	0.0000	0.1850	పట్టా	1.00	మెట్ట/ఖుప్పి	Others		1197	లోక్ అంజాన్ కుమార్ (నిల్)	లోక్ అంజాన్ కుమార్ (నిల్)	0.1850	పట్టాదారు	DS Pending	Non DS Marked	Clear - Aadhaar not given	
954	270/2	1.3300	1.3300	0.0000	పట్టా	2.00	మెట్ట/ఖుప్పి	వర్షాదారం		30000101	Houses/House Sites (Houses/House Sites)	Houses/House Sites (Houses/House Sites)	1.3300	ఇండ్లు	DS Pending			
955	270/1/అ	0.0110	0.0000	0.0110	పట్టా	1.00	మెట్ట/ఖుప్పి	వర్షాదారం		686	మహ్మద్ ఇసాముద్దీన్ (నిల్)	నిల్ (నిల్)	0.0110	ఇతరములు	DS Pending	Non DS Marked	Sold Out	
956	270/1/అ	0.0115	0.0000	0.0115	పట్టా	1.00	మెట్ట/ఖుప్పి	వర్షాదారం		685	జైనుల్లాబుద్దీన్ మహ్మద్ (నిల్)	నిల్ (నిల్)	0.0115	ఇతరములు	DS Pending	Non DS Marked	Sold Out	
957	270/1/అ	0.0115	0.0000	0.0115	పట్టా	1.00	మెట్ట/ఖుప్పి	వర్షాదారం		684	మహ్మద్ గాయకుద్దీన్ (నిల్)	ముక్కం రెడ్డి (నిల్)	0.0115	ఇతరములు	DS Pending	Non DS Marked	Sold Out	
958	270/1/1/2	0.1900	0.0000	0.1900	పట్టా	1.00	మెట్ట/ఖుప్పి	Others		1198	B M R కంప్లెక్షన్ (నిల్)	B M R కంప్లెక్షన్ (నిల్)	0.1900	పట్టాదారు	DS Pending	Non DS Marked	Clear - Aadhaar not given	
959	271/అ	0.0360	0.0360	0.0000	పట్టా	0.50	మెట్ట/ఖుప్పి	వర్షాదారం		30000101	Houses/House Sites (Houses/House Sites)	Houses/House Sites (Houses/House Sites)	0.0360	పట్టాదారు	DS Pending			
960	271/1/2	0.1400	0.0000	0.1400	పట్టా	1.00	మెట్ట/ఖుప్పి	వర్షాదారం		61	మొహ్మద్ కరీముద్దీన్ (అలీముద్దీన్)	నిల్ (నిల్)	0.1400	ఇతరములు	DS Pending	Non DS Marked	Unsettled Inam	
961	271/1/1	0.1400	0.0000	0.1400	పట్టా	1.00	మెట్ట/ఖుప్పి	వర్షాదారం		28	అలీముద్దీన్ (అలీముద్దీన్)	ముక్కం రెడ్డి (నిల్)	0.1400	ఇతరములు	DS Pending	Non DS Marked	Unsettled Inam	
962	271/1/3	0.1400	0.0000	0.1400	పట్టా	1.00	మెట్ట/ఖుప్పి	వర్షాదారం		684	మహ్మద్ గాయకుద్దీన్ (నిల్)	నిల్ (నిల్)	0.1400	ఇతరములు	DS Pending	Non DS Marked	Sold Out	
963	271/అ	0.0440	0.0000	0.0440	పట్టా	0.51	మెట్ట/ఖుప్పి	వర్షాదారం		218	సయ్యద్ షాఅహ్మద్ మొయిన్ (నిల్)	సయ్యద్ షాఅహ్మద్ మొయిన్ (నిల్)	0.0440	పట్టాదారు	DS Pending	Non DS Marked	Clear - Aadhaar not given	
964	271/1/6	0.1300	0.0000	0.1300	పట్టా	1.00	మెట్ట/ఖుప్పి	వర్షాదారం		687	మహ్మద్ కుతుబుద్దీన్ (నిల్)	నిల్ (నిల్)	0.1300	ఇతరములు	DS Pending	Non DS Marked	Sold Out	
965	271/1/4	0.1400	0.0000	0.1400	పట్టా	1.00	మెట్ట/ఖుప్పి	వర్షాదారం		685	జైనుల్లాబుద్దీన్ మహ్మద్ (నిల్)	నిల్ (నిల్)	0.1400	ఇతరములు	DS Pending	Non DS Marked	Sold Out	
966	271/1/5	0.1400	0.0000	0.1400	పట్టా	1.00	మెట్ట/ఖుప్పి	వర్షాదారం		686	మహ్మద్ ఇసాముద్దీన్ (నిల్)	నిల్ (నిల్)	0.1400	ఇతరములు	DS Pending	Non DS Marked	Sold Out	
967	272/1/4	0.1700	0.0000	0.1700	పట్టా	1.00	మెట్ట/ఖుప్పి	వర్షాదారం		684	మహ్మద్ గాయకుద్దీన్ (నిల్)	మహ్మద్ గాయకుద్దీన్ (నిల్)	0.1700	పట్టాదారు	DS Pending	Non DS Marked	Sold Out	
968	272/1/7	0.1800	0.0000	0.1800	పట్టా	1.00	మెట్ట/ఖుప్పి	వర్షాదారం		687	మహ్మద్ కుతుబుద్దీన్ (నిల్)	మహ్మద్ కుతుబుద్దీన్ (నిల్)	0.1800	పట్టాదారు	DS Pending	Non DS Marked	Sold Out	
969	272/1/5	0.1700	0.0000	0.1700	పట్టా	1.00	మెట్ట/ఖుప్పి	వర్షాదారం		685	జైనుల్లాబుద్దీన్ మహ్మద్ (నిల్)	జైనుల్లాబుద్దీన్ మహ్మద్ (నిల్)	0.1700	పట్టాదారు	DS Pending	Non DS Marked	Sold Out	
970	272/1/6	0.1800	0.0000	0.1800	పట్టా	1.00	మెట్ట/ఖుప్పి	వర్షాదారం		686	మహ్మద్ ఇసాముద్దీన్ (నిల్)	మహ్మద్ ఇసాముద్దీన్ (నిల్)	0.1800	పట్టాదారు	DS Pending	Non DS Marked	Sold Out	
971	272/1/1	1.2900	0.0000	1.2900	పట్టా	1.00	మెట్ట/ఖుప్పి	వర్షాదారం		28	అలీముద్దీన్ (అలీముద్దీన్)	అలీముద్దీన్ (అలీముద్దీన్)	1.2900	ఇతరములు	DS Pending	Non DS Marked	Unsettled Inam	
972	272/1/3/1	0.1500	0.0000	0.1500	పట్టా	1.00	పట్టా	వర్షాదారం		62	ఖైరోద్దీన్ (అలీముద్దీన్)	ఖైరోద్దీన్ (అలీముద్దీన్)	0.1500	పట్టాదారు	DS Pending	Non DS Marked	Unsettled Inam	
973	272/1/3	1.1500	0.0000	1.1500	పట్టా	1.00	మెట్ట/ఖుప్పి	వర్షాదారం		62	ఖైరోద్దీన్ (అలీముద్దీన్)	ఖైరోద్దీన్ (అలీముద్దీన్)	1.1500	పట్టాదారు	DS Pending	Non DS Marked	Unsettled Inam	
974	272/అ	0.1200	0.0000	0.1200	పట్టా	2.00	మెట్ట/ఖుప్పి	వర్షాదారం		218	సయ్యద్ షాఅహ్మద్ మొయిన్ (నిల్)	ముక్కం రెడ్డి (నిల్)	0.1200	ఇతరములు	DS Pending	Non DS Marked	Clear - Aadhaar not given	
975	272/అ	0.0300	0.0000	0.0300	పట్టా	0.87	మెట్ట/ఖుప్పి	వర్షాదారం		218	సయ్యద్ షాఅహ్మద్ మొయిన్ (నిల్)	ముక్కం రెడ్డి (నిల్)	0.0300	ఇతరములు	DS Pending	Non DS Marked	Clear - Aadhaar not given	
976	272/1/2	1.3000	0.0000	1.3000	పట్టా	1.00	మెట్ట/ఖుప్పి	వర్షాదారం		61	మొహ్మద్ కరీముద్దీన్ (అలీముద్దీన్)	మొహ్మద్ కరీముద్దీన్ (అలీముద్దీన్)	1.3000	పట్టాదారు	DS Pending	Non DS Marked	Unsettled Inam	
											ఖైరోద్దీన్ (అలీముద్దీన్)		1.3000	పట్టాదారు				

వ.సం	సంఖ్య	సర్కెట్ నెం	పూర్తి విస్తీర్ణం (ఏకర గుండ్ల)	సాగుకు వదిలి వచ్చిన విస్తీర్ణం (ఏకర గుండ్ల)	సాగుకు వదిలి వచ్చిన విస్తీర్ణం (ఏకర గుండ్ల)	భూము స్వభావం	శెంకు (చుగ)	భూము వివరణ	జలాధారము	అయ్యబ్బు విస్తీర్ణం (ఏకర గుండ్ల)	ఖాళా నెంబరు	పట్టాదారు పేరు (తండ్రి/భర్త పేరు)	అనుభవ దారు పేరు (తండ్రి/భర్త పేరు)	అనుభవ విస్తీర్ణం (ఏకర గుండ్ల)	అనుభవ స్వభావం	రికార్డు సంకము చేసిన తరువాత ప్రస్తుత స్థితి	రికార్డు సంకము చేసిన తేదీ	వాన్ డిస్ వివరణ	నాలా- పట్టాదారు రికార్డు సంకము చేసిన తరువాత
977	273/1బ	0.0100	0.0000	0.0100	పట్టా	0.05	మెట్ట/ఖుప్పె	పల్లారం			687	మహ్మద్ కుతుబుద్దీన్ (నిల్)	మహ్మద్ కుతుబుద్దీన్ (నిల్)	0.0100	పట్టాదారు	DS Pending	Non DS Marked	Sold Out	
978	273/1ఇ	0.0600	0.0000	0.0600	పట్టా	0.15	మెట్ట/ఖుప్పె	పల్లారం			813	L R రాజ్య లక్ష్మి (L R సుబ్బ రెడ్డి)	L R రాజ్య లక్ష్మి (L R సుబ్బ రెడ్డి)	0.0600	కొనుగోలు/కరీదు/క్రయం	DS Pending	Non DS Marked	Clear - Aadhaar not given	
979	273/1ఈ	0.0600	0.0000	0.0600	పట్టా	0.15	మెట్ట/ఖుప్పె	పల్లారం			813	L R రాజ్య లక్ష్మి (L R సుబ్బ రెడ్డి)	L R రాజ్య లక్ష్మి (L R సుబ్బ రెడ్డి)	0.0600	కొనుగోలు/కరీదు/క్రయం	DS Pending	Non DS Marked	Clear - Aadhaar not given	
980	273/1ఊ	0.0600	0.0000	0.0600	పట్టా	0.15	మెట్ట/ఖుప్పె	పల్లారం			813	L R రాజ్య లక్ష్మి (L R సుబ్బ రెడ్డి)	L R రాజ్య లక్ష్మి (L R సుబ్బ రెడ్డి)	0.0600	కొనుగోలు/కరీదు/క్రయం	DS Pending	Non DS Marked	Clear - Aadhaar not given	
981	273/4	2.0900	0.0000	2.0900	పట్టా	2.75	మెట్ట/ఖుప్పె	పల్లారం			780	S నారాయణరెడ్డి (నిల్)	ముక్కం రెడ్డి (నిల్)	2.0900	ఇతరములు	DS Pending	Non DS Marked	Clear - Aadhaar not given	
982	273/3	2.0900	0.0000	2.0900	పట్టా	2.75	మెట్ట/ఖుప్పె	పల్లారం			779	DS కరుణాకర్ రెడ్డి (నిల్)	ముక్కం రెడ్డి (నిల్)	2.0900	ఇతరములు	DS Pending			
983	273/2/7	0.2200	0.0000	0.2200	పట్టా	1.00	మెట్ట/ఖుప్పె	పల్లారం			687	మహ్మద్ కుతుబుద్దీన్ (నిల్)	మహ్మద్ కుతుబుద్దీన్ (నిల్)	0.2200	పట్టాదారు	DS Pending	Non DS Marked	Sold Out	
984	273/ఐ	1.3120	0.0000	1.3120	పట్టా	1.00	మెట్ట/ఖుప్పె	పల్లారం			218	సయ్యద్ షాఅహ్మద్ మొయిన్ రెడ్డి (నిల్)	ముక్కం రెడ్డి (నిల్)	1.3120	ఇతరములు	DS Pending	Non DS Marked	Clear - Aadhaar not given	
985	273/ఊ	5.1580	0.0000	5.1580	పట్టా	3.00	మెట్ట/ఖుప్పె	పల్లారం			218	సయ్యద్ షాఅహ్మద్ మొయిన్ రెడ్డి (నిల్)	ముక్కం రెడ్డి (నిల్)	5.1580	ఇతరములు	DS Pending	Non DS Marked	Clear - Aadhaar not given	
986	273/ఋ	1.2900	0.0000	1.2900	పట్టా	0.36	మెట్ట/ఖుప్పె	పల్లారం			218	సయ్యద్ షాఅహ్మద్ మొయిన్ రెడ్డి (నిల్)	ముక్కం రెడ్డి (నిల్)	1.2900	ఇతరములు	DS Pending	Non DS Marked	Clear - Aadhaar not given	
987	273/2/6	0.2200	0.0000	0.2200	పట్టా	1.00	మెట్ట/ఖుప్పె	పల్లారం			686	మహ్మద్ షామిద్దీన్ (నిల్)	మహ్మద్ షామిద్దీన్ (నిల్)	0.2200	పట్టాదారు	DS Pending	Non DS Marked	Sold Out	
988	273/1ఋ	0.0100	0.0000	0.0100	పట్టా	0.05	మెట్ట/ఖుప్పె	పల్లారం			686	మహ్మద్ షామిద్దీన్ (నిల్)	మహ్మద్ షామిద్దీన్ (నిల్)	0.0100	పట్టాదారు	DS Pending	Non DS Marked	Sold Out	
989	273/2/5	0.2300	0.0000	0.2300	పట్టా	1.00	మెట్ట/ఖుప్పె	పల్లారం			685	ఖైసర్ అలీ మహ్మద్ (నిల్)	ఖైసర్ అలీ మహ్మద్ (నిల్)	0.2300	పట్టాదారు	DS Pending	Non DS Marked	Sold Out	
990	273/1ఋ	0.0100	0.0000	0.0100	పట్టా	0.05	మెట్ట/ఖుప్పె	పల్లారం			685	ఖైసర్ అలీ మహ్మద్ (నిల్)	ఖైసర్ అలీ మహ్మద్ (నిల్)	0.0100	పట్టాదారు	DS Pending	Non DS Marked	Sold Out	
991	273/2/4	0.2300	0.0000	0.2300	పట్టా	1.00	మెట్ట/ఖుప్పె	పల్లారం			684	మహ్మద్ గాయకర్ రెడ్డి (నిల్)	మహ్మద్ గాయకర్ రెడ్డి (నిల్)	0.2300	పట్టాదారు	DS Pending	Non DS Marked	Sold Out	
992	273/1ఋ	0.0100	0.0000	0.0100	పట్టా	0.05	మెట్ట/ఖుప్పె	Others			684	మహ్మద్ గాయకర్ రెడ్డి (నిల్)	మహ్మద్ గాయకర్ రెడ్డి (నిల్)	0.0100	పట్టాదారు	DS Pending	Non DS Marked	Sold Out	
993	273/2/1	0.1300	0.0000	0.1300	పట్టా	1.00	మెట్ట/ఖుప్పె	పల్లారం			28	అజీమిద్దీన్ (అలీమిద్దీన్)	అజీమిద్దీన్ (అలీమిద్దీన్)	0.1300	పట్టాదారు	DS Pending	Non DS Marked	Unsettled Inam	
994	273/2/3/1	0.2500	0.0000	0.2500	పట్టా	1.00	పట్టా	పల్లారం			62	ఖైరీద్దీన్ (అలీమిద్దీన్)	ఖైరీద్దీన్ (అలీమిద్దీన్)	0.2500	పట్టాదారు	DS Pending	Non DS Marked	Unsettled Inam	
995	273/2/3	0.3500	0.0000	0.3500	పట్టా	1.00	మెట్ట/ఖుప్పె	పల్లారం			62	ఖైరీద్దీన్ (అలీమిద్దీన్)	ఖైరీద్దీన్ (అలీమిద్దీన్)	0.3500	పట్టాదారు	DS Pending	Non DS Marked	Unsettled Inam	
996	273/2/2	0.1400	0.0000	0.1400	పట్టా	1.00	మెట్ట/ఖుప్పె	పల్లారం			61	మొహ్మద్ కరీముద్దీన్ (అలీమిద్దీన్)	మొహ్మద్ కరీముద్దీన్ (అలీమిద్దీన్)	0.1400	పట్టాదారు	DS Pending	Non DS Marked	Unsettled Inam	
997	274/1	0.1100	0.0000	0.1100	పట్టా	0.37	మెట్ట/ఖుప్పె	పల్లారం			779	DS కరుణాకర్ రెడ్డి (నిల్)	ముక్కం రెడ్డి (నిల్)	0.1100	ఇతరములు	DS Pending			
998	274/2	0.1100	0.0000	0.1100	పట్టా	0.36	మెట్ట/ఖుప్పె	పల్లారం			780	S నారాయణరెడ్డి (నిల్)	ముక్కం రెడ్డి (నిల్)	0.1100	ఇతరములు	DS Pending	Non DS Marked	Clear - Aadhaar not given	
999	275/2	0.0200	0.0000	0.0200	పట్టా	1.00	మెట్ట/ఖుప్పె	పల్లారం			184	మహ్మద్ హుస్సేన్ (నిల్)	మహ్మద్ హుస్సేన్ (నిల్)	0.0200	స్వంతము	DS Pending	Non DS Marked	Clear - Aadhaar incorrect	
1000	275/1	0.0200	0.0000	0.0200	పట్టా	1.00	మెట్ట/ఖుప్పె	పల్లారం			183	మహ్మద్ యూసుఫ్ (నిల్)	మహ్మద్ యూసుఫ్ (నిల్)	0.0200	స్వంతము	DS Pending	Non DS Marked	Clear - Aadhaar incorrect	
1001	275/3	0.0200	0.0000	0.0200	పట్టా	1.00	మెట్ట/ఖుప్పె	పల్లారం			185	మహ్మద్ షరీఫ్ (మొహమ్మద్ షానిం అలీయూస్ జానిమయ)	మహ్మద్ షరీఫ్ (మొహమ్మద్ షానిం అలీయూస్ జానిమయ)	0.0200	స్వంతము	DS Pending	Non DS Marked	Clear - Aadhaar incorrect	
1002	276	72.2100	72.2100	0.0000	ప్రభుత్వ భూము/ప్రభుత్వ భూము/ప్రభుత్వ భూము/సర్కారి	0.00	ప్రభుత్వ భూము/సర్కారి	పల్లారం			20000101	Government Lands (Government Lands)	Government Lands (Government Lands)	72.2100	ప్రభుత్వ భూము/ప్రభుత్వ భూము/ప్రభుత్వ భూము	DS Pending			
1003	277/ఊ	15.0300	0.0000	15.0300	పట్టా	14.00	మెట్ట/ఖుప్పె	పల్లారం			5003	ఇండ్ల మరీయు ఫాఖు (ఇండ్ల మరీయు ఫాఖు)	ఇండ్ల మరీయు ఫాఖు	15.0300	ఇండ్ల	Signed as NOT CLEARED by (Thorla Saidulu) (05-AUG-19)	Non DS Marked	NALA - Complete Sy.Nos.	

District : రంగారెడ్డి Mandal : గండిపేట్ Village : పుస్పాల్ గూడ Year : 2020-21

వయస్ సంఖ్య	సర్వే నెం	పూర్తి విస్తీర్ణం (ఎల గుంల)	సాగుకు వసతి దాని విస్తీర్ణం (ఎల గుంల)	సాగుకు వసతి వచ్చు విస్తీర్ణం (ఎల గుంల)	భూమి స్వభావం	శిస్తు (రూలి)	భూమి వివరణ	అలాధారము	అయకట్టు విస్తీర్ణం (ఎల గుంల)	ఖాతా నెంబరు	వట్టాదారు పేరు (తండ్రి/భర్త పేరు)	అనుభవ దారు పేరు (తండ్రి/భర్త పేరు)	అనుభవ విస్తీర్ణం (ఎల గుంల)	అనుభవ స్వభావం	రికార్డు సంతకము చేసిన తేదీ	రికార్డు సంతకము చేసిన తేదీ	సాన్ డిస్ వివరణ	వట్టాదారు రికార్డు సంతకము చేసిన తేదీ
956	270/1/అ	0.0115	0.0000	0.0115	పట్టా	1.00	మెట్ట/ఖుమ్మీ	పల్లెదారం		685	జైనుల్లాబుద్దీన్ మహ్మద్ (సీ) (సీ)	సీ (సీ)	0.0115	ఇతరములు	Signed as NOT CLEARED by(Akaveeti Rajasekhar) (30-JAN-20)	Non DS Marked	Sold Out	
957	270	5.0800	5.0800	0.0000	పట్టా	6.10	మెట్ట/ఖుమ్మీ	పల్లెదారం		30000101	Houses/House Sites (Houses/House Sites)	Houses/House Sites (Houses/House Sites)	5.0800	ఇండ్లు	DS Pending			
958	270/1/బి	0.0110	0.0000	0.0110	పట్టా	1.00	మెట్ట/ఖుమ్మీ	పల్లెదారం		686	మహ్మద్ ఇసాముద్దీన్ (సీ) (సీ)	సీ (సీ)	0.0110	ఇతరములు	Signed as NOT CLEARED by(Akaveeti Rajasekhar) (30-JAN-20)	Non DS Marked	Sold Out	
959	271/అ	0.0360	0.0360	0.0000	పట్టా	0.50	మెట్ట/ఖుమ్మీ	పల్లెదారం		30000101	Houses/House Sites (Houses/House Sites)	Houses/House Sites (Houses/House Sites)	0.0360	వట్టాదారు	DS Pending			
960	271/1/6	0.1300	0.0000	0.1300	పట్టా	1.00	మెట్ట/ఖుమ్మీ	పల్లెదారం		687	మహ్మద్ కుతుబుద్దీన్ (సీ) (సీ)	సీ (సీ)	0.1300	ఇతరములు	Signed as NOT CLEARED by(Akaveeti Rajasekhar) (30-JAN-20)	Non DS Marked	Sold Out	
961	271/1/3	0.1400	0.0000	0.1400	పట్టా	1.00	మెట్ట/ఖుమ్మీ	పల్లెదారం		684	మహ్మద్ గాయుద్దీన్ (సీ) (సీ)	సీ (సీ)	0.1400	ఇతరములు	Signed as NOT CLEARED by(Akaveeti Rajasekhar) (30-JAN-20)	Non DS Marked	Sold Out	
962	271/అ	0.0440	0.0000	0.0440	పట్టా	0.51	మెట్ట/ఖుమ్మీ	పల్లెదారం		218	సయ్యద్ షాఅహ్మద్ మొయినోద్దీన్ (సీ) (సీ)	సయ్యద్ షాఅహ్మద్ మొయినోద్దీన్ (సీ) (సీ)	0.0440	వట్టాదారు	Signed as NOT CLEARED by(Akaveeti Rajasekhar) (23-DEC-19)	Non DS Marked	Clear - Aadhaar not given	
963	271/1/5	0.1400	0.0000	0.1400	పట్టా	1.00	మెట్ట/ఖుమ్మీ	పల్లెదారం		686	మహ్మద్ ఇసాముద్దీన్ (సీ) (సీ)	సీ (సీ)	0.1400	ఇతరములు	Signed as NOT CLEARED by(Akaveeti Rajasekhar) (30-JAN-20)	Non DS Marked	Sold Out	
964	271/1/1	0.1400	0.0000	0.1400	పట్టా	1.00	మెట్ట/ఖుమ్మీ	పల్లెదారం		28	అజీముద్దీన్ (అలీముద్దీన్)	ముక్త్యం రెడ్డి (సీ) (సీ)	0.1400	ఇతరములు	DS Pending			
965	271/1/2	0.1400	0.0000	0.1400	పట్టా	1.00	మెట్ట/ఖుమ్మీ	పల్లెదారం		61	మొహ్మద్ కరీముద్దీన్ (అలీముద్దీన్)	సీ (సీ)	0.1400	ఇతరములు	DS Pending			
966	271/1/4	0.1400	0.0000	0.1400	పట్టా	1.00	మెట్ట/ఖుమ్మీ	పల్లెదారం		685	జైనుల్లాబుద్దీన్ మహ్మద్ (సీ) (సీ)	సీ (సీ)	0.1400	ఇతరములు	Signed as NOT CLEARED by(Akaveeti Rajasekhar) (30-JAN-20)	Non DS Marked	Sold Out	
967	272/1/3	1.1500	0.0000	1.1500	పట్టా	1.00	మెట్ట/ఖుమ్మీ	పల్లెదారం		62	ఖైరొద్దీన్ (అలీముద్దీన్)	ఖైరొద్దీన్ (అలీముద్దీన్)	1.1500	వట్టాదారు	DS Pending			

District : రంగారెడ్డి Mandal : గండిపేట్ Village : పువ్వుల గూడ Year : 2020-21

పరుస సంఖ్య	సర్వే నెం	పూర్తి విస్తీర్ణం (ఎల. గుం.)	సాగుకు వసతి రాని విస్తీర్ణం (ఎల. గుం.)	సాగుకు వసతి వచ్చు విస్తీర్ణం (ఎల. గుం.)	భూమి స్వభావం	శ్చెం (రూ.ల)	భూమి వివరణ	జలాధారము	అయకట్టు విస్తీర్ణం (ఎల. గుం.)	ఖాతా నెంబరు	పట్టాదారు పేరు (తండ్రి/భర్త పేరు)	అనుభవ దారు పేరు (తండ్రి/భర్త పేరు)	అనుభవ విస్తీర్ణం (ఎల. గుం.)	అనుభవ స్వభావం	రికార్డు సంతకము చేసిన తుపాసిదారు/ప్రస్తుత స్థితి	రికార్డు సంతకము చేసిన తేదీ	నాన్ డిస్ వివరణ	నాల్గూ- పట్టాదారు రికార్డు సంతకము చేసిన తుపాసిదారు
968	272/అ	0.0300	0.0000	0.0300	పట్టా	0.87	మెట్ట/ఖుప్పి	వర్షాదారం		218	సయ్యద్ షాఅహ్మద్ మొయిన్ డిన్ (సీ)	ముత్యం రెడ్డి (సీ)	0.0300	ఇతరములు	Signed as NOT CLEARED by(Akaveeti Rajasekhar) (23-DEC-19)	Non DS Marked	Clear - Aadhaar not given	
969	272/1/6	0.1800	0.0000	0.1800	పట్టా	1.00	మెట్ట/ఖుప్పి	వర్షాదారం		686	మహ్మద్ ఇసాముద్దీన్ (సీ)	మహ్మద్ ఇసాముద్దీన్ (సీ)	0.1800	పట్టాదారు	Signed as NOT CLEARED by(Akaveeti Rajasekhar) (30-JAN-20)	Non DS Marked	Sold Out	
970	272/అ	0.1200	0.0000	0.1200	పట్టా	2.00	మెట్ట/ఖుప్పి	వర్షాదారం		218	సయ్యద్ షాఅహ్మద్ మొయిన్ డిన్ (సీ)	ముత్యం రెడ్డి (సీ)	0.1200	ఇతరములు	Signed as NOT CLEARED by(Akaveeti Rajasekhar) (23-DEC-19)	Non DS Marked	Clear - Aadhaar not given	
971	272/1/2	1.3000	0.0000	1.3000	పట్టా	1.00	మెట్ట/ఖుప్పి	వర్షాదారం		61	మొహ్మద్ కరీముద్దీన్ (అలీముద్దీన్)	ఖంరోద్దీన్ (అలీముద్దీన్)	1.3000	పట్టాదారు	DS Pending			
												మొహ్మద్ కరీముద్దీన్ (అలీముద్దీన్)	1.3000	పట్టాదారు	DS Pending			
972	272/1/1	1.2900	0.0000	1.2900	పట్టా	1.00	మెట్ట/ఖుప్పి	వర్షాదారం		28	అజీముద్దీన్ (అలీముద్దీన్)	అజీముద్దీన్ (అలీముద్దీన్)	1.2900	ఇతరములు	DS Pending			
973	272/1/5	0.1700	0.0000	0.1700	పట్టా	1.00	మెట్ట/ఖుప్పి	వర్షాదారం		685	జైసుల్తానుద్దీన్ మహ్మద్ (సీ)	జైసుల్తానుద్దీన్ మహ్మద్ (సీ)	0.1700	పట్టాదారు	Signed as NOT CLEARED by(Akaveeti Rajasekhar) (30-JAN-20)	Non DS Marked	Sold Out	
974	272/1/7	0.1800	0.0000	0.1800	పట్టా	1.00	మెట్ట/ఖుప్పి	వర్షాదారం		687	మహ్మద్ కుతుబుద్దీన్ (సీ)	మహ్మద్ కుతుబుద్దీన్ (సీ)	0.1800	పట్టాదారు	Signed as NOT CLEARED by(Akaveeti Rajasekhar) (30-JAN-20)	Non DS Marked	Sold Out	
975	272/1/4	0.1700	0.0000	0.1700	పట్టా	1.00	మెట్ట/ఖుప్పి	వర్షాదారం		684	మహ్మద్ గాయుకుద్దీన్ (సీ)	మహ్మద్ గాయుకుద్దీన్ (సీ)	0.1700	పట్టాదారు	Signed as NOT CLEARED by(Akaveeti Rajasekhar) (30-JAN-20)	Non DS Marked	Sold Out	
976	272/1/3/1	0.1500	0.0000	0.1500	పట్టా	1.00	పట్టా	వర్షాదారం		62	ఖైరొద్దీన్ (అలీముద్దీన్)	ఖైరొద్దీన్ (అలీముద్దీన్)	0.1500	పట్టాదారు	DS Pending			
												అజీముద్దీన్ (అలీముద్దీన్)	0.1300	పట్టాదారు	DS Pending			
977	273/2/1	0.1300	0.0000	0.1300	పట్టా	1.00	మెట్ట/ఖుప్పి	వర్షాదారం		28	అజీముద్దీన్ (అలీముద్దీన్)	అజీముద్దీన్ (అలీముద్దీన్)	0.1300	కొనుగోలు/కరీదు/క్రయం	Signed as NOT CLEARED by(Akaveeti Rajasekhar) (27-DEC-19)	Non DS Marked	Clear - Aadhaar not given	
978	273/1అ	0.0600	0.0000	0.0600	పట్టా	0.15	మెట్ట/ఖుప్పి	వర్షాదారం		813	L R రాజ్య లక్ష్మి (L R సుబ్బ రెడ్డి)	L R రాజ్య లక్ష్మి (L R సుబ్బ రెడ్డి)	0.0600	కొనుగోలు/కరీదు/క్రయం	Signed as NOT CLEARED by(Akaveeti Rajasekhar) (27-DEC-19)	Non DS Marked	Clear - Aadhaar not given	
979	273/1అ	0.0600	0.0000	0.0600	పట్టా	0.15	మెట్ట/ఖుప్పి	వర్షాదారం		813	L R రాజ్య లక్ష్మి (L R సుబ్బ రెడ్డి)	L R రాజ్య లక్ష్మి (L R సుబ్బ రెడ్డి)	0.0600	కొనుగోలు/కరీదు/క్రయం	Signed as NOT CLEARED by(Akaveeti Rajasekhar) (27-DEC-19)	Non DS Marked	Clear - Aadhaar not given	

District : రంగారెడ్డి Mandal : గండిపేట్ Village : పుస్తాల్ గూడ Year : 2020-21

వరుస సంఖ్య	సర్వే నెం	పూర్తి విస్తీర్ణం (ఎల గుంల)	సాగుకు వదిలిపెట్టిన విస్తీర్ణం (ఎల గుంల)	సాగుకు వదిలిపెట్టిన విస్తీర్ణం (ఎల గుంల)	భూమి స్వభావం	శిస్తు (రూ.)	భూమి వివరణ	జలాధారము	అయకట్టు విస్తీర్ణం (ఎల గుంల)	ఖాతా నెంబరు	పట్టాదారు పేరు (తండ్రి/భర్త పేరు)	అనుభవ దారు పేరు (తండ్రి/భర్త పేరు)	అనుభవ విస్తీర్ణం (ఎల గుంల)	అనుభవ స్వభావం	రికార్డు సంతకము చేసిన తరువాతి తేదీ	రికార్డు సంతకము చేసిన తేదీ	నాన్ డిస్ వివరణ	పట్టాదారు రికార్డు సంతకము చేసిన తరువాతి తేదీ
980	273/1e	0.0600	0.0000	0.0600	పట్టా	0.15	మెట్ట/ఖుప్పి	వర్షాదారం		813	L R రాజ్య లక్ష్మి (L R సుబ్బ రెడ్డి)	L R రాజ్య లక్ష్మి (L R సుబ్బ రెడ్డి)	0.0600	కొనుగోలు/కరీడు/క్రయం	Signed as NOT CLEARED by(Akaveeti Rajasekhar) (27-DEC-19)	Non DS Marked	Clear - Aadhaar not given	
981	273/a	1.3120	0.0000	1.3120	పట్టా	1.00	మెట్ట/ఖుప్పి	వర్షాదారం		218	సయ్యద్ షాఅహ్మద్ మొయిన్‌ద్దీన్ (సీ) (సీ)	ముత్యం రెడ్డి (సీ)	1.3120	ఇతరములు	Signed as NOT CLEARED by(Akaveeti Rajasekhar) (23-DEC-19)	Non DS Marked	Clear - Aadhaar not given	
982	273/2/4	0.2300	0.0000	0.2300	పట్టా	1.00	మెట్ట/ఖుప్పి	వర్షాదారం		684	మహ్మద్ గాయకత్తీన్ (సీ)	మహ్మద్ గాయకత్తీన్ (సీ)	0.2300	పట్టాదారు	Signed as NOT CLEARED by(Akaveeti Rajasekhar) (30-JAN-20)	Non DS Marked	Sold Out	
983	273/1ఉ	0.0100	0.0000	0.0100	పట్టా	0.05	మెట్ట/ఖుప్పి	వర్షాదారం		685	జైనుల్లాబుద్దీన్ మహ్మద్ (సీ)	జైనుల్లాబుద్దీన్ మహ్మద్ (సీ)	0.0100	పట్టాదారు	Signed as NOT CLEARED by(Akaveeti Rajasekhar) (30-JAN-20)	Non DS Marked	Sold Out	
984	273/2/5	0.2300	0.0000	0.2300	పట్టా	1.00	మెట్ట/ఖుప్పి	వర్షాదారం		685	జైనుల్లాబుద్దీన్ మహ్మద్ (సీ)	జైనుల్లాబుద్దీన్ మహ్మద్ (సీ)	0.2300	పట్టాదారు	Signed as NOT CLEARED by(Akaveeti Rajasekhar) (30-JAN-20)	Non DS Marked	Sold Out	
985	273/1ఉ*	0.0100	0.0000	0.0100	పట్టా	0.05	మెట్ట/ఖుప్పి	వర్షాదారం		686	మహ్మద్ ఇసాముద్దీన్ (సీ)	మహ్మద్ ఇసాముద్దీన్ (సీ)	0.0100	పట్టాదారు	Signed as NOT CLEARED by(Akaveeti Rajasekhar) (30-JAN-20)	Non DS Marked	Sold Out	
986	273/2/6	0.2200	0.0000	0.2200	పట్టా	1.00	మెట్ట/ఖుప్పి	వర్షాదారం		686	మహ్మద్ ఇసాముద్దీన్ (సీ)	మహ్మద్ ఇసాముద్దీన్ (సీ)	0.2200	పట్టాదారు	Signed as NOT CLEARED by(Akaveeti Rajasekhar) (30-JAN-20)	Non DS Marked	Sold Out	
987	273/a	1.2900	0.0000	1.2900	పట్టా	0.36	మెట్ట/ఖుప్పి	వర్షాదారం		218	సయ్యద్ షాఅహ్మద్ మొయిన్‌ద్దీన్ (సీ)	ముత్యం రెడ్డి (సీ)	1.2900	ఇతరములు	Signed as NOT CLEARED by(Akaveeti Rajasekhar) (23-DEC-19)	Non DS Marked	Clear - Aadhaar not given	
988	273/a	5.1580	0.0000	5.1580	పట్టా	3.00	మెట్ట/ఖుప్పి	వర్షాదారం		218	సయ్యద్ షాఅహ్మద్ మొయిన్‌ద్దీన్ (సీ)	ముత్యం రెడ్డి (సీ)	5.1580	ఇతరములు	Signed as NOT CLEARED by(Akaveeti Rajasekhar) (23-DEC-19)	Non DS Marked	Clear - Aadhaar not given	

District : రంగారెడ్డి Mandal : గండిపేట్ Village : పుప్పాల్ గూడ Year : 2020-21

వరుస సంఖ్య	వడ్డీ నెం	పూర్తి చేయడం (ఎలీ గుండ్ల)	సాగుకు పనికి రాని వడ్డీ (ఎలీ గుండ్ల)	సాగుకు పనికి వచ్చు వడ్డీ (ఎలీ గుండ్ల)	భూమి స్వభావం	శెంకు (రూలీ)	భూమి వివరణ	జలాధారము	అయకట్టు వడ్డీ (ఎలీ గుండ్ల)	ఖాతా నెంబరు	పట్టాదారు పేరు (తండ్రి/భర్త పేరు)	అనుభవ దారు పేరు (తండ్రి/భర్త పేరు)	అనుభవ వడ్డీ (ఎలీ గుండ్ల)	అనుభవ స్వభావం	రిక్వార్డు సంతకము చేసిన తుస్కీ/పట్టాదారు తేదీ	రిక్వార్డు సంతకము చేసిన తేదీ	నాన్ డిస్ వివరణ	సాలా- పట్టాదారు రిక్వార్డు సంతకము చేసిన తుస్కీ/పట్టాదారు
989	273/1రు	0.0100	0.0000	0.0100	పట్టా	0.05	మెట్ట/ఖుప్పీ	పల్లాదారం		687	మహ్మద్ కుతుబుద్దీన్ (నిలీ)	మహ్మద్ కుతుబుద్దీన్ (నిలీ)	0.0100	పట్టాదారు	Signed as NOT CLEARED by(Akaveeti Rajasekhar) (30-JAN-20)	Non DS Marked	Sold Out	
990	273/2/7	0.2200	0.0000	0.2200	పట్టా	1.00	మెట్ట/ఖుప్పీ	పల్లాదారం		687	మహ్మద్ కుతుబుద్దీన్ (నిలీ)	మహ్మద్ కుతుబుద్దీన్ (నిలీ)	0.2200	పట్టాదారు	Signed as NOT CLEARED by(Akaveeti Rajasekhar) (30-JAN-20)	Non DS Marked	Sold Out	
991	273/2/3/1	0.2500	0.0000	0.2500	పట్టా	1.00	పట్టా	పల్లాదారం		62	ఖైరోద్దీన్ (అలీమోద్దీన్)	ఖైరోద్దీన్ (అలీమోద్దీన్)	0.2500	పట్టాదారు	DS Pending		Sold Out	
992	273/1ఈ	0.0100	0.0000	0.0100	పట్టా	0.05	మెట్ట/ఖుప్పీ	Others		684	మహ్మద్ గాయుద్దీన్ (నిలీ)	మహ్మద్ గాయుద్దీన్ (నిలీ)	0.0100	పట్టాదారు	Signed as NOT CLEARED by(Akaveeti Rajasekhar) (30-JAN-20)	Non DS Marked	Sold Out	
993	273/3	2.0900	0.0000	2.0900	పట్టా	2.75	మెట్ట/ఖుప్పీ	పల్లాదారం		779	DS కరుణాకర్ రెడ్డి (నిలీ)	ముత్త్యం రెడ్డి (నిలీ)	2.0900	ఇతరములు	Signed as NOT CLEARED by(Akaveeti Rajasekhar) (10-FEB-20)	Non DS Marked	Clear - Aadhaar not given	
994	273/4	2.0900	0.0000	2.0900	పట్టా	2.75	మెట్ట/ఖుప్పీ	పల్లాదారం		780	S నారాయణరెడ్డి (నిలీ)	ముత్త్యం రెడ్డి (నిలీ)	2.0900	ఇతరములు	Signed as NOT CLEARED by(Akaveeti Rajasekhar) (27-DEC-19)	Non DS Marked	Clear - Aadhaar not given	
995	273/2/2	0.1400	0.0000	0.1400	పట్టా	1.00	మెట్ట/ఖుప్పీ	పల్లాదారం		61	మొహ్మద్ కరీముద్దీన్ (అలీముద్దీన్)	మొహ్మద్ కరీముద్దీన్ (అలీముద్దీన్)	0.1400	పట్టాదారు	DS Pending			
996	273/2/3	0.3500	0.0000	0.3500	పట్టా	1.00	మెట్ట/ఖుప్పీ	పల్లాదారం		62	ఖైరోద్దీన్ (అలీమోద్దీన్)	ఖైరోద్దీన్ (అలీమోద్దీన్)	0.3500	పట్టాదారు	DS Pending			
997	274/1	0.1100	0.0000	0.1100	పట్టా	0.37	మెట్ట/ఖుప్పీ	పల్లాదారం		779	DS కరుణాకర్ రెడ్డి (నిలీ)	ముత్త్యం రెడ్డి (నిలీ)	0.1100	ఇతరములు	Signed as NOT CLEARED by(Akaveeti Rajasekhar) (10-FEB-20)	Non DS Marked	Clear - Aadhaar not given	
998	274/2	0.1100	0.0000	0.1100	పట్టా	0.36	మెట్ట/ఖుప్పీ	పల్లాదారం		780	S నారాయణరెడ్డి (నిలీ)	ముత్త్యం రెడ్డి (నిలీ)	0.1100	ఇతరములు	Signed as NOT CLEARED by(Akaveeti Rajasekhar) (27-DEC-19)	Non DS Marked	Clear - Aadhaar not given	
999	275/2	0.0200	0.0000	0.0200	పట్టా	1.00	మెట్ట/ఖుప్పీ	పల్లాదారం		184	మహ్మద్ హుస్సేన్ (నిలీ)	మహ్మద్ హుస్సేన్ (నిలీ)	0.0200	స్వంతము	Signed as NOT CLEARED by(Akaveeti Rajasekhar) (23-DEC-19)	Non DS Marked	Clear - Aadhaar incorrect	
1000	275/1	0.0200	0.0000	0.0200	పట్టా	1.00	మెట్ట/ఖుప్పీ	పల్లాదారం		183	మహ్మద్ యుసుఫ్ (నిలీ)	మహ్మద్ యుసుఫ్ (నిలీ)	0.0200	స్వంతము	Signed as NOT CLEARED by(Akaveeti Rajasekhar) (23-DEC-19)	Non DS Marked	Clear - Aadhaar Incorrect	

భూమి రికార్డుల వివరములు

పట్టాదారుని పహణి/అడంగలు

District : రంగారెడ్డి (15_1)		Mandal : గండిపెట్ (7)		Village : పుష్పాల్ గూడ		Extent Units : Acres/guntas		Fasli : 1427		Year : 2017									
వరుస సంఖ్య	సర్వే నెం	పూర్తి విస్తీర్ణం	సాగుకు పనికి రాని విస్తీర్ణం	సాగుకు పనికి వచ్చు విస్తీర్ణం	భూమి స్వభావం	శిస్తు (రూ.)	భూమి వివరణ	జలాధారము	ఆయకట్టు విస్తీర్ణం	ఖాతా నెంబరు	పట్టాదారు పేరు (తండ్రి/భర్త పేరు)	అనుభవ దారు పేరు (తండ్రి/భర్త పేరు)	అనుభవ విస్తీర్ణం	అనుభవ స్వభావం	Date signed	IP Numner	Verifiedby	Dispute / POT Information	Date of Dispute Entry
1	2	3	4	5	6	7	8	9	10	11	12	13	14	15					
1293										61	ఖంరోడ్డిన్ (అమీరోడ్డిన్)	నిల్ (నిల్)	0.0000	unknown	04/04/2012	117.195.224.101			
1294										684	మహ్మద్ గాయశుద్దీన్ (నిల్)	నిల్ (నిల్)	0.0000	unknown	04/04/2012	117.195.224.101			
1295										685	జైనుల్లాబుద్దీన్ మహ్మద్ (నిల్)	నిల్ (నిల్)	0.0000	unknown	04/04/2012	117.195.225.177			
1296										686	మహ్మద్ ఇసాముద్దీన్ (నిల్)	నిల్ (నిల్)	0.0000	unknown	04/04/2012	117.195.225.177			
1297										687	మహ్మద్ కుతుబుద్దీన్ (నిల్)	నిల్ (నిల్)	0.0000	unknown	04/04/2012	117.195.225.177			
1298	271/అ	0.0440	0.0000	0.0440	పట్టా	0.51	మొట్ట	unknown	0.0000	1687	V రామ్ చంద్ర రావు (ముసలయ్య)	V రామ్ చంద్ర రావు (ముసలయ్య)	0.0440	పట్టాదారు	09/01/2010	157.48.4.25			
1299	271/అ	0.0360	0.0000	0.0360	పట్టా	0.50	మొట్ట	unknown	0.0000	1686	V K విశ్వనాథం (ముసలయ్య)	V K విశ్వనాథం (ముసలయ్య)	0.0360	పట్టాదారు	09/01/2010	157.48.4.25			
1300	272/1	6.3900	0.0000	6.3900	పట్టా	6.14	మొట్ట	unknown	0.0000	28	అజీమోద్దీన్ (అలిమోద్దీన్)	ముత్యం రెడ్డి (నిల్)	0.0000	unknown	04/04/2012	117.195.225.177			
1301										61	ఖంరోడ్డిన్ (అమీరోడ్డిన్)	నిల్ (నిల్)	6.3900	unknown	04/04/2012	117.195.225.177			

భూమి రికార్డుల వివరములు

పట్టాదారుని పహాణి/అడంగలు

District : రంగారెడ్డి (15_1)		Mandal : గండిపేట్ (7)		Village : పుస్తాల్ గూడ		Extent Units : Acres/guntas		Fasli : 1427		Year : 2017		Date signed	IP Numner	Verifiedby	Dispute / POT Information	Date of Dispute Entry
వరుస సంఖ్య	సర్వే నెం	పూర్తి విస్తీర్ణం	సాగుకు పనికి రాని విస్తీర్ణం	సాగుకు పనికి వచ్చు విస్తీర్ణం	భూమి స్వభావం	శిస్తు (రూ.)	భూమి వివరణ	జలాధారము	ఆయకట్టు విస్తీర్ణం	ఖాతా నెంబరు	పట్టాదారు పేరు (తండ్రి/భర్త పేరు)					
1	2	3	4	5	6	7	8	9	10	11	12	13	14	15		
1302										62	ఖైరోద్దీన్ (అలీమోద్దీన్)	నిల్ (నిల్)	0.0000	unknown	04/04/2012	117.195.225.177
1303										684	మహ్మూద్ గాయశుద్దీన్ (నిల్)	నిల్ (నిల్)	0.0000	unknown	04/04/2012	117.195.225.177
1304										685	జైనుల్లాబుద్దీన్ మహ్మూద్ (నిల్)	నిల్ (నిల్)	0.0000	unknown	04/04/2012	117.195.225.177
1305										686	మహ్మూద్ ఇసాముద్దీన్ (నిల్)	నిల్ (నిల్)	0.0000	unknown	04/04/2012	117.195.225.177
1306										687	మహ్మూద్ కుతుబుద్దీన్ (నిల్)	నిల్ (నిల్)	0.0000	unknown	04/04/2012	117.195.225.177
1307	272/అ	0.1200	0.0000	0.1200	పట్టా	2.00	మొట్ట	unknown	0.0000	1687	V రామ్ చంద్ర రావు (ముసలయ్య)	V రామ్ చంద్ర రావు (ముసలయ్య)	0.1200	పట్టాదారు	09/01/2010	157.48.4.25
1308	272/అ	0.0300	0.0000	0.0300	పట్టా	0.87	మొట్ట	unknown	0.0000	1686	V K విశ్వనాథం (ముసలయ్య)	V K విశ్వనాథం (ముసలయ్య)	0.0300	పట్టాదారు	09/01/2010	157.48.4.25
1309	273/1అ	0.0600	0.0000	0.0600	పట్టా	0.15	మొట్ట	unknown	0.0000	813	L R రాజ్య లక్ష్మి (L R సుబ్బ రెడ్డి)	L R రాజ్య లక్ష్మి (L R సుబ్బ రెడ్డి)	0.0600	కొనుగోలు	18/10/2015	175.101.15.17
1310	273/1అ	0.0600	0.0000	0.0600	పట్టా	0.15	మొట్ట	unknown	0.0000	813	L R రాజ్య లక్ష్మి (L R సుబ్బ రెడ్డి)	L R రాజ్య లక్ష్మి (L R సుబ్బ రెడ్డి)	0.0600	కొనుగోలు	18/10/2015	175.101.15.17

భూమి రికార్డుల వివరములు

పట్టాదారుని పహాణి/అడంగలు

District : రంగారెడ్డి (15_1)		Mandal : గండిపేట్ (7)		Village : పుస్తాల్ గూడ		Extent Units : Acres/guntas		Fasli : 1427		Year : 2017		Date signed	IP Numner	Verifiedby	Dispute / POT Information	Date of Dispute Entry
వరుస సంఖ్య	సర్వే నెం	పూర్తి విస్తీర్ణం	సాగుకు పనికి రాని విస్తీర్ణం	సాగుకు పనికి వచ్చు విస్తీర్ణం	భూమి స్వభావం	శిస్తు (రూ.)	భూమి వివరణ	జలాధారము	ఆయకట్టు విస్తీర్ణం	ఖాతా నెంబరు	పట్టాదారు పేరు (తండ్రి/భర్త పేరు)					
1	2	3	4	5	6	7	8	9	10	11	12	13	14	15		
1311	273/1ఇ	0.0600	0.0000	0.0600	పట్టా	0.15	మెట్ట	unknown	0.0000	813	L R రాజ్య లక్ష్మి (L R సుబ్బ రెడ్డి)	L R రాజ్య లక్ష్మి (L R సుబ్బ రెడ్డి)	0.0600	కొనుగలు	18/10/2015	175.101.15.17
1312	273/1ఈ	0.0100	0.0000	0.0100	పట్టా	0.05	మెట్ట	unknown	0.0000	684	మహ్మద్ గాయకుద్దీన్ (నిల్)	మహ్మద్ గాయకుద్దీన్ (నిల్)	0.0100	పట్టదారు	18/10/2015	175.101.15.17
1313	273/1ఉ	0.0100	0.0000	0.0100	పట్టా	0.05	మెట్ట	unknown	0.0000	685	జైనుల్లాబుద్దీన్ మహ్మద్ (నిల్)	జైనుల్లాబుద్దీన్ మహ్మద్ (నిల్)	0.0100	పట్టదారు	18/10/2015	175.101.15.17
1314	273/1ఊ	0.0100	0.0000	0.0100	పట్టా	0.05	మెట్ట	unknown	0.0000	686	మహ్మద్ ఇసాముద్దీన్ (నిల్)	మహ్మద్ ఇసాముద్దీన్ (నిల్)	0.0100	పట్టదారు	18/10/2015	175.101.15.17
1315	273/1ఊ	0.0100	0.0000	0.0100	పట్టా	0.05	మెట్ట	unknown	0.0000	687	మహ్మద్ కుతుబుద్దీన్ (నిల్)	మహ్మద్ కుతుబుద్దీన్ (నిల్)	0.0100	పట్టదారు	18/10/2015	175.101.15.17
1316	273/2	4.1200	0.0000	4.1200	పట్టా	10.50	మెట్ట	unknown	0.0000	28	అజీమోద్దీన్ (అలీమోద్దీన్)	నిల్ (నిల్)	0.0000	unknown	04/04/2012	117.195.225.177
1317										61	ఖరోద్దీన్ (అమీరోద్దీన్)	నిల్ (నిల్)	0.0000	unknown	04/04/2012	117.195.225.177
1318										62	ఖైరోద్దీన్ (అలీమోద్దీన్)	నిల్ (నిల్)	0.0000	unknown	04/04/2012	117.195.225.177
1319										684	మహ్మద్ గాయకుద్దీన్ (నిల్)	ముత్యం రెడ్డి (నిల్)	4.1200	unknown	04/04/2012	117.195.225.177

తెలంగాణ ప్రభుత్వం

print date : 13/09/2017

భూమి రికార్డుల వివరములు

పట్టాదారుని పహాణి/అడంగలు

District : రంగారెడ్డి (15_1)		Mandal : గండిపేట్ (7)		Village : పుప్పాల్ గూడ		Extent Units : Acres/guntas		Fasli : 1427		Year : 2017									
వరుస సంఖ్య	సర్వే నెం	పూర్తి విస్తీర్ణం	సాగుకు పనికి రాని విస్తీర్ణం	సాగుకు పనికి వచ్చు విస్తీర్ణం	భూమి స్వభావం	శిస్తు (రూ.)	భూమి వివరణ	జలాధారము	ఆయకట్టు విస్తీర్ణం	ఖాతా నెంబరు	పట్టాదారు పేరు (తండ్రి/భర్త పేరు)	అనుభవ దారు పేరు (తండ్రి/భర్త పేరు)	అనుభవ విస్తీర్ణం	అనుభవ స్వభావం	Date signed	IP Numner	Verifiedby	Dispute / POT Information	Date of Dispute Entry
1	2	3	4	5	6	7	8	9	10	11	12	13	14	15					
1320										685	జైనుల్లాబుద్దీన్ మహ్మద్ (నిల్)	నిల్ (నిల్)	0.0000	unknown	04/04/2012	117.195.225.177			
1321										686	మహ్మద్ ఇసాముద్దీన్ (నిల్)	నిల్ (నిల్)	0.0000	unknown	04/04/2012	117.195.225.177			
1322										687	మహ్మద్ కుతుబుద్దీన్ (నిల్)	నిల్ (నిల్)	0.0000	unknown	04/04/2012	117.195.225.177			
1323	273/3	2.0900	0.0000	2.0900	పట్టా	2.75	మెట్ట	unknown	0.0000	779	DS కరుణాకర్ రెడ్డి (నిల్)	ముత్యం రెడ్డి (నిల్)	2.0900	unknown	04/04/2012	117.195.225.177			
1324	273/4	2.0900	0.0000	2.0900	పట్టా	2.75	మెట్ట	unknown	0.0000	780	S నారాయణరెడ్డి (నిల్)	ముత్యం రెడ్డి (నిల్)	2.0900	unknown	04/04/2012	117.195.225.177			
1325	273/అ	1.2900	0.0000	1.2900	పట్టా	0.36	మెట్ట	unknown	0.0000	1688	Ms భార్గవి కన్వక్టన్ rep by V రామ్ చంద్ర రావు (ముసలయ్య)	Ms భార్గవి కన్వక్టన్ rep by V రామ్ చంద్ర రావు (ముసలయ్య)	1.2900	పట్టాదారు	09/10/2010	202.153.47.10			
1326	273/ఆ	5.1580	0.0000	5.1580	పట్టా	3.00	మెట్ట	unknown	0.0000	1688	Ms భార్గవి కన్వక్టన్ rep by V రామ్ చంద్ర రావు (ముసలయ్య)	Ms భార్గవి కన్వక్టన్ rep by V రామ్ చంద్ర రావు (ముసలయ్య)	5.1580	పట్టాదారు	18/07/2017	157.48.4.25			
1327	273/ఇ	1.3120	0.0000	1.3120	పట్టా	1.00	మెట్ట	unknown	0.0000	1686	V K విశ్వనాథం (ముసలయ్య)	V K విశ్వనాథం (ముసలయ్య)	1.3120	పట్టాదారు	18/07/2017	157.48.4.25			