


S.L No. 185



BEFORE THE HON'BLE NATIONAL GREEN TRIBUNAL
EASTERN ZONE BENCH, KOLKATA
ORIGINAL APPLICATION NO.30/2023/EZ



In The Matter of:-

Subhas Datta

..... Applicant

- Versus-

State of West Bengal & Ors.

...Respondent(s)

AFFIDAVIT BY RESPONDENT NUMBER 7, THE DISTRICT MAGISTRATE &
COLLECTOR, MALDA

INDEX

SL	PARTICULARS	ANNEXURE	PAGE
1.	Affidavit		1-5
2.	Photocopy of the Demarcation Report and Classification of land records as per the revenue record are collectively annexed herewith	'R-1'	6-23

Filed by:

Sibojyoti Chakrabarti

Mr. SIBOJYOTI CHAKRABARTI,

Advocate,

State of West Bengal

(M): 9007035534

Email: subho.advocate@gmail.com

15 JUL 2025



BEFORE THE HON'BLE NATIONAL GREEN TRIBUNAL
EASTERN ZONE BENCH, KOLKATA
ORIGINAL APPLICATION NO.30/2023/EZ

In The Matter of:-

Subhas Datta

..... Applicant

- Versus-


State of West Bengal & Ors.

...Respondent(s)


AFFIDAVIT BY RESPONDENT NUMBER 7, THE DISTRICT MAGISTRATE &
COLLECTOR, MALDA

I, Sri Nitin Singhania, Son of Sri Ashok Kumar Singhania, aged about 38 years, by faith-Hindu, by occupation- Government Service, now posted as District Magistrate and Collector, Malda, having office at Roon No.-101, Collectorate Building, Post Office- Malda and Police Station- English Bazaar, District: Malda, Pin: 732101, do hereby solemnly affirm and declare as follows: -

1. That I am the District Magistrate and Collector, Malda and herein, I have made myself acquainted with the facts and circumstances of this case and competent to affirm this affidavit.
2. That this Affidavit is filed in compliance and obedience to the Solemn Order dated 08.04.2025, passed by the Hon'ble National Green Tribunal, Eastern Zone Bench, Kolkata.
3. That in the said Solemn Order the Hon'ble Tribunal has been pleased to observe :



3



"2. There is not a single document on record to show as to whether the area of Chatra Beel is recorded in the Revenue records as a waterbody irrespective of whether or not it has been declared as a Wetland under the Wetlands Conservation and Management (Rules) 2017. Mr. Sibojyoti Chakrabarti, learned Counsel for the State Respondents is directed to file affidavit bringing on record the appropriate Revenue Records showing the nature of the land which is otherwise known as 'Chatra Beel'.

3. The State Respondents must file the affidavit with Revenue records showing the plot nos. of the entire area of 'Chatra Beel' to show what is the nature and character of the land known as Chatra Beel."

4. That the Chhatra Beel is comprised in Mouza- Pirojpur, in J. L. No. 69 the number of plots are 133, area is 203.988 acres, water logged area 162.93 acres.

In Mouza- Araji Dilalpur, J. L. No. 70, Number of plots is 72, area is 87.46 acres, and entire area is water logged.

In Mouza- Uttar Ramchandrapur, J. L. No.-71, number of plots involved is 140, area is 151.29 acres, water logged 145.83 acres.

In Mouza- Uttar Jadupur, J. L. Nuo.-88, number of plots 179, area is 145.066 acres, water logged area is 145.05 acres.

In Mouza- Abhirampur, J. L. No.91, plots involved 35, area is 140.16 acres and water logged area is 138.6231 acres.

Total plots involved 559, total area comprised is 727.964 acres, water logged 679.8931 acres.

5. That the Block Land and Land Reforms Officer, English Bazaar, Malda has received the demarcation report of Chhatra Beel prepared by Revenue Officers , Revenue Inspectors, Amin of his office and Fishery Extension Officer of Englishbazar block and also collected the recorded classification of land in connection with the Chhatra Beel from the computerized land records kept at his office.

Photocopy of the Demarcation Report and Classification of land in connection with Chhatra Beel as per the revenue record (present computerized land records) are collectively annexed herewith and marked with the letter 'R-1'.

6. That it is respectfully prayed before the Hon'ble Tribunal may be pleased to pass such further Order/Orders as is deemed fit for the ends of justice.

7. That the statement made in paragraph 1 is true to my knowledge and the statements made in paragraphs 2 to 5, are based on information derived from the record which I believe to be true and rest thereof are my humble submissions before this Hon'ble Tribunal.

Identified by me

Sibajyoti Chakrabarti
Advocate


State of West Bengal

15.07.2025

Nitin Singhania

Deponent

District Magistrate &
Collector, Malda



Solely Affirmed and
Declared before me on the
Identification of the Advocate

SK
Notary

SK, Nazrul Islam
Notary, Govt. of W.B.
Govt. No. 447/19
City Civil Court, Calcutta

15 JUL 2025

5



Verification

I, Sri Nitin Singhania, Son of Sri Ashok Kumar Singhania, aged about 38 years, by faith-Hindu, by occupation- Government Service, now posted as District Magistrate and Collector, Malda, having office at Roon No.-101, Collectorate Building, Post Office- Malda and Police Station- English Bazaar, District: Malda, Pin: 732101, do hereby solemnly affirm and verify that the contents of the statements made in the above paragraphs of the affidavit are true and correct to the best of my knowledge and belief. No part of the same is false and nothing material has been concealed therefrom.

Verified at Kolkata, on this the 15th day of July, 2025.

Nitin Singhania

Deponent


District Magistrate &
Collector, Malda

Identified by me

Sibajoti Chakrabarti
Advocate

15.07.2025

State of West Bengal



Synopsis of the Chatra Beel Demarcation Report


Plot wise waterlogged area in connection to " Chatra Beel " of the Revenue Villages namely - Pirojpur (JL No.-69) , Araji dilalpur (JL No.-70) ,Uttar Ramchandrapur (JL No. 71) , Uttar Jadupur (JL No.-88) , Abhirampur (JL No.-91) under PS English Bazar , Dist.- Malda with the following observations:

- (1) Water logged area regarding Chatra Beel is demarcated on the basis of LR plot nos. indicating total area, classification and present status of the LR plots nos. as it is applicable.
- (2) Waterlogged area in connection to Chatra Beel is marked with the extreme latitude and longitude as follows:

Northern most: Latitude : 25°00'14" Longitude : 88°07'20"
 Southern most : Latitude : 24°58'56" , Longitude: 88°07'58"
 Eastern most: Latitude: 24°59'10" Longitude: 88°08'07"
 Western most : Latitude: 24°59'50" Longitude: 88°06'38"

- (3) The plot wise survey also highlights the portion of area waterlogged or part thereof building exists or not.It can be found from the excel sheet attached herewith.
- (4) The present status of the waterlogged area in connection to " Chatra Beel" is marked in the combined LR map of the said five(5) moujas. Waterlogged boundary is marked in orange colour in the combined LR map.

SL. NO	JL No	Mouja	Total Area of the Plots in Acre	Waterlogged Area of the plots (Acre)	Remarks
1	69	Pirojpur	203.988	162.93	If there is any house/building structure in between the waterlogged area is mentioned in the remarks column of the mouja wise excel sheet indicating area in acre.
2	70	Araji Dilalpur	87.46	87.46	
3	71	Uttar Ramchandrapur	151.29	145.83	
4	88	Uttar Jadupur	145.066	145.05	
5	91	Abhirampur	140.16	138.6231	
Total Area in Acre under demarcation			727.964	679.8931	


 Block Land & Land Reforms Officer,
 English Bazar, Malda

English Bazar, Malda

Sub: Demarcation report of "Chatra Beel" (JL No.-69,70,71,88,91) indicating mouja wise LR Plot, Area & Classification under English Bazar P.S , Dist.- Malda.

Ref: OA No. 30/2023/EZ of the Hon'ble National Green Tribunal (Eastern Zone) and Memo No. BLLRO(EB)/1759 dated 05.12.2024 of BLLRO EB

Sir,

In pursuance of your order vide Memo No. BLLRO(EB)/1759 dated 05.12.2024 and in compliance with the order dated 23.9.2024 passed by the Hon'ble National Green Tribunal (Eastern Zone) in OA No. 30/2023/EZ and as per decision taken in the meeting held on 03.12.2024 ,chaired by the District Magistrate ,Malda, the joint inspection report regarding demarcation of "Chatra Beel" indicating mouja wise LR Plot, Area & Classification under English Bazar P.S , Dist.- Malda is hereby submitted by the under signatories for your kind information and necessary action .

Encls. As stated above.

Thanking you,

SL No	Name of the Officials engaged in joint survey /demarcation	Designation & Office	Signature
1	Shri Rahul Biswas	Amin, O/o BL&LRO English Bazar	Rahul Biswas
2	Shri Ranjan Sarkar	Revenue Inspector , O/o BL&LRO English Bazar	Ranjan Sarkar
3	Shri Bikas Das	Revenue Inspector , O/o BL&LRO English Bazar	Bikash Das
4	Mustafijur Rahaman	Revenue Inspector , O/o BL&LRO English Bazar	Md Mustafijur Rahman
5	Zinder Ali Shaikh	Revenue Officer , O/o BL&LRO English Bazar	Zinder Ali Shaikh
6	Shri Pinaki Shankar Dey	Revenue Officer , O/o BL&LRO English Bazar	Pinaki Shankar Dey
7	Shri Pratip Kumar Paul	Revenue Officer , O/o BL&LRO English Bazar	Pratip Kumar Paul
8	Shri Arun Deb	FEO, English Bazar	Arun Deb
9		Officer-in-Charge , Science & Technology , Malda	

Place: English Bazar, Malda

Date: 25.02.2024

**Plot wise waterlogged area in connection to " Chatra Beel " of the Revenue Village -Pirojpur,JL-69 ,
English Bazar Municipality, under PS English Bazar , Dist.- Malda**

SL NO	Sheet no	JL. NO	PLOT NO	Present Status	Classification	Total Area (Acre)	Demarcated area waterlogged (Acre)	Remarks
1	1	69	385	Partly water partly building structure	Nama	34.2	29	2 nos house wih area 0.02 acre each
2	1	69	178	Partly water partly building structure	Danga	1.245	0.59	
3	1	69	172	Partly water partly building structure	Danga	0.06	0.037	
4	1	69	175	Partly water partly building structure	Danga	0.735	0.16	
5	1	69	174	Partly water partly building structure	Pukurpar	0.2	0.04	
6	1	69	173	Partly water partly building structure	Danga	0.54	0.48	
7	1	69	177	Partly water partly building structure	Danga	0.03	0.05	
9	1	69	176	Partly water partly building structure	Danga	0.05	0.03	
10	1	69	384	Partly water partly building structure	Nama	2.3	0.74	
11	1	69	387	Partly water partly building structure	Danga	0.46	0.21	
12	1	69	388	Partly water partly building structure	Nama	1.95	0.4	
13	1	69	386	Partly water partly building structure	Nama	0.16	0.04	
14	17	69	10916	Partly water partly building structure	Nama	1.18	0.69	
15	17	69	10917	waterlogged	Nama	1.36	1.36	
16	17	69	10918	Waterlogged	Nama	1.3	1.3	
17	17	69	10921	Waterlogged	Nama	1.75	1.75	
18	17	69	10922	Waterlogged	Nama	1.82	1.82	
19	17	69	10923	Waterlogged	Nama	0.29	0.29	
20	17	69	10924	Waterlogged	Nama	0.31	0.31	
21	17	69	10902	Waterlogged	Nama	1.34	1.34	
22	17	69	10908	Waterlogged	Nama	0.66	0.66	
23	17	69	10909	Waterlogged	Nama	4.41	4.41	
24	17	69	10903	Waterlogged	Nama	1.26	1.26	
25	17	69	10904	Waterlogged	Nama	1.34	1.34	
26	17	69	10905	Waterlogged	Nama	0.37	0.37	
27	17	69	10906	Waterlogged	Nama	0.08	0.08	
28	17	69	10907	Waterlogged	Nama	0.76	0.76	
29	17	69	10912	Waterlogged	Nama	3.47	3.47	
30	17	69	10913	Partly water partly building structure	Nama	2.97	1.21	
31	17	69	10915	Waterlogged	Nama	0.66	0.45	

**Plot wise waterlogged area in connection to " Chatra Beel " of the Revenue Village -Pirojpur,JL-69 ,
English Bazar Municipality, under PS English Bazar , Dist.- Malda**

SL NO	Sheet no	JL NO	PLOT NO	Present Status	Classification	Total Area (Acre)	Demarcated area waterlogged (Acre)	Remarks
32	17	69	10919	Waterlogged	Nama	0.75	0.75	
33	17	69	10920	Waterlogged	Nama	0.62	0.62	
34	17	69	10914	waterlogged	Nama	2	2	
35	17	69	10910	Waterlogged	Nama	0.68	0.68	
36	17	69	10911	Waterlogged	Nama	0.9	0.9	
37	2	69	1004	Partly water partly building structure	Nama	3.82	2.64	
38	2	69	1003	Waterlogged	Danga	0.92	0.92	
39	2	69	1027	Partly water partly building structure	Danga	5.275	1.8	
40	15	69	9901	Partly water partly building structure	Nama	12.729	7.22	
41	13	69	8971	Partly water partly building structure	Nama	1.747	1.04	
42	19	69	11504	Partly Waterlogged	Nama	3.08	3	House building with area 0.02 acre
43	19	69	11503	Waterlogged	Nama	2.74	2.74	
44	19	69	11502	Waterlogged	Nama	0.64	0.64	
45	19	69	11501	Waterlogged	Nama	0.71	0.71	
46	19	69	11511	Waterlogged	Nama	2.16	2.16	
47	19	69	11510	Partly Waterlogged	Nama	1.75	1.7	House building with area 0.02 acre
48	19	69	11506	Partly water partly building structure	Nama	1.14	0.56	
49	19	69	11507	Partly water partly building structure	Nama	1.15	0.85	
50	19	69	11508	Partly water partly building structure	Nama	0.71	0.63	
51	19	69	11509	Partly water partly building structure	Nama	1.56	1.49	House building with area 0.08 acre
52	19	69	11513	Waterlogged	Nama	0.95	0.95	
53	19	69	11512	Waterlogged	Nama	0.8	0.8	
54	19	69	11514	Partly water partly building structure	Nama	0.48	0.3	House building with area 0.05 acre
55	19	69	11515	vacant land	Path	1.02	1.02	
56	19	69	11516	Partly water partly building structure	Nama	1.59	1.14	
57	19	69	11517	Partly water partly building structure	Nama	2.83	0.74	
58	19	69	11518	Waterlogged	Nama	1.78	1.78	
59	19	69	11519	Waterlogged	Nama	0.84	0.84	
60	19	69	11520	Waterlogged	Nama	0.78	0.78	
61	19	69	11521	Waterlogged	Nama	0.41	0.41	
62	19	69	11522	Partly Waterlogged	Nama	8.22	7.4	
63	19	69	11523	Waterlogged	Nama	0.63	0.63	
64	19	69	11524	Waterlogged	Nama	1.62	1.62	
65	19	69	11525	Partly Waterlogged	Bastu	4.5	3.1	
66	12	69	8302	Partly water partly building structure	Itkhola	4.672	2.72	
67	18	69	11201	Waterlogged	Nama	0.9	0.9	

**Plot wise waterlogged area in connection to " Chatra Beel " of the Revenue Village -Pirojpur,JL-69 ,
English Bazar Municipality, under PS English Bazar , Dist.- Malda**

SL NO	Sheet no	JL NO	PLOT NO	Present Status	Classification	Total Area (Acre)	Demarcated area waterlogged (Acre)	Remarks
68	18	69	11202	Waterlogged	Nama	1.87	1.87	
69	18	69	11203	Waterlogged	Nama	1.84	1.84	
70	18	69	11204	Waterlogged	Nama	1.87	1.87	
71	18	69	11205	Waterlogged	Nama	1.1	1.1	
72	18	69	11206	Waterlogged	Nama	0.65	0.65	
73	18	69	11207	Waterlogged	Nama	0.76	0.76	
74	18	69	11209	Waterlogged	Nama	0.39	0.39	
75	18	69	11210	Waterlogged	Nama	0.37	0.37	
76	18	69	11211	Waterlogged	Nama	1.38	1.38	
77	18	69	11212	Waterlogged	Nama	0.38	0.38	
78	18	69	11213	Waterlogged	Nama	0.43	0.43	
79	18	69	11214	Waterlogged	Nama	0.79	0.79	
80	18	69	11215	Waterlogged	Nama	0.43	0.43	
81	18	69	11216	Waterlogged	Nama	1.66	1.66	
82	18	69	11217	Waterlogged	Nama	0.53	0.53	
83	18	69	11218	Waterlogged	Nama	0.48	0.48	
84	18	69	11219	Waterlogged	Nama	0.95	0.95	
85	18	69	11220	Waterlogged	Nama	1.16	1.16	
86	18	69	11221	Waterlogged	Nama	0.79	0.79	
87	18	69	11222	Waterlogged	Nama	0.69	0.69	
88	18	69	11223	Waterlogged	Nama	0.68	0.68	
89	18	69	11224	Waterlogged	Nama	0.77	0.77	
90	18	69	11225	Waterlogged	Nama	1.1	1.1	
91	18	69	11226	Waterlogged	Nama	0.2	0.2	
92	18	69	11227	Waterlogged	Nama	0.21	0.21	
93	18	69	11228	Waterlogged	Nama	1.08	1.08	
94	18	69	11229	Waterlogged	Nama	0.92	0.92	
95	18	69	11230	Waterlogged	Nama	0.48	0.48	
96	18	69	11231	Waterlogged	Nama	0.98	0.98	
97	18	69	11232	Waterlogged	Nama	1.04	1.04	
98	18	69	11233	Waterlogged	Nama	1.38	1.38	
99	18	69	11234	Waterlogged	Nama	0.79	0.79	
100	18	69	11235	Waterlogged	Nama	0.72	0.72	
101	18	69	11236	Waterlogged	Nama	2.05	2.05	
102	18	69	11237	Waterlogged	Nama	0.75	0.75	
103	18	69	11238	Waterlogged	Nama	0.82	0.82	
104	18	69	11239	Waterlogged	Nama	1.12	1.12	
105	18	69	11240	Waterlogged	Nama	0.11	0.11	
106	18	69	11241	Partly Waterlogged	Nama	4.11	4	House building with area 0.02 acre

**Plot wise waterlogged area in connection to " Chatra Beel " of the Revenue Village -Pirojpur,JL-69 ,
English Bazar Municipality, under PS English Bazar , Dist.- Malda**

SL NO	Sheet no	JL NO	PLOT NO	Present Status	Classification	Total Area (Acre)	Demarcated area waterlogged (Acre)	Remarks
107	18	69	11242	Waterlogged	Nama	0.46	0.46	
108	18	69	11243	Waterlogged	Nama	0.48	0.48	
109	18	69	11244	Waterlogged	Nama	0.14	0.14	
110	18	69	11245	Waterlogged	Nama	0.16	0.16	
111	18	69	11246	Waterlogged	Nama	0.73	0.73	
112	18	69	11247	Waterlogged	Nama	0.82	0.82	
113	18	69	11248	Waterlogged	Nama	1	1	
114	18	69	11249	Waterlogged	Nama	0.43	0.43	
115	18	69	11250	Waterlogged	Nama	0.41	0.41	
116	18	69	11251	Waterlogged	Nama	0.49	0.49	
117	18	69	11252	Waterlogged	Nama	0.29	0.29	
118	18	69	11253	Waterlogged	Nama	0.17	0.17	
119	18	69	11254	Waterlogged	Nama	0.51	0.51	
120	18	69	11255	Waterlogged	Nama	0.8	0.8	
121	18	69	11256	Partly Waterlogged	Nama	1.71	0.62	
122	18	69	11257	Waterlogged	Nama	0.78	0.78	
123	2	69	1005	Partly water partly building structure	Nama	0.7075	0.65	
124	2	69	1006	Partly water partly building structure	Danga	0.12	0.05	
125	2	69	1007	Waterlogged	Pukurpar	0.1	0.1	
126	2	69	1008	Waterlogged	Pukur	0.811	0.811	
127	2	69	1009	Partly water partly building structure	Pukurpar	0.048	0.02	
128	2	69	1010	Partly water partly building structure	pukur	2.85	0.825	
129	2	69	1011	Fully building	pukur	0.5685	0	
130	2	69	1012	Fully building	Danga	0.125	0	
131	2	69	1027	Partly water partly building structure	Danga	5.275	0.05	
132	18	69	11258	Waterlogged	Nama	0.79	0.79	
133	2	69	11505	Partly Waterlogged	Nama	1.02	0.8	
Total Area (A)						203.99	162.933	

**Plot wise waterlogged area in connection to " Chatra Beel " of the Revenue Village -Araji
Dilalpur,JL-70, G.P- Jadupur-1 under PS English Bazar , Dist.- Malda**

Sl No	sheet NO	JL NO	LR PLOT no	Present status	Classification	Total Area (Acre)	Area waterlogged (Acre)
1	1	70	1	Waterlogged	Nama	3.23	3.23
2	1	70	2	Waterlogged	Nama	0.26	0.26
3	1	70	2/143	Waterlogged	Nama	0.2	0.2
4	1	70	3	Waterlogged	Nama	0.26	0.26
5	1	70	4	Waterlogged	Nama	0.31	0.31
6	1	70	5	Waterlogged	Nama	0.41	0.41
7	1	70	6	Waterlogged	Nama	1.71	1.71
8	1	70	5/144	Waterlogged	Nama	0.1	0.1
9	1	70	9	Waterlogged	Nama	6.74	6.74
10	1	70	15	Waterlogged	Nama	1.84	1.84
11	1	70	16	Waterlogged	Nama	2.56	2.56
12	1	70	17	Waterlogged	Nama	0.3	0.3
13	1	70	18	Waterlogged	Nama	0.34	0.34
14	1	70	19	Waterlogged	Nama	0.7	0.7
15	1	70	20	Waterlogged	Nama	0.46	0.46
16	1	70	21	Waterlogged	Nama	1.13	1.13
17	1	70	23	Waterlogged	Nama	1.36	1.36
18	1	70	24	Waterlogged	Nama	0.43	0.43
19	1	70	25	Waterlogged	Nama	1.15	1.15
20	1	70	26	Waterlogged	Nama	1.31	1.31
21	1	70	27	Waterlogged	Nama	1.1	1.1
22	1	70	28	Waterlogged	Nama	3.34	3.34
23	1	70	84	Waterlogged	Danga	0.25	0.25
24	1	70	30	Waterlogged	Nama	0.74	0.74
25	1	70	31	Waterlogged	Nama	0.78	0.78
26	1	70	32	Waterlogged	Nama	0.76	0.76
27	1	70	33	Waterlogged	Nama	0.64	0.64
28	1	70	34	Waterlogged	Nama	0.48	0.48
29	1	70	35	Waterlogged	Nama	0.47	0.47
30	1	70	36	Waterlogged	Nama	0.98	0.98
31	1	70	37	Waterlogged	Nama	0.98	0.98
32	1	70	41	Waterlogged	Nama	1	1
33	1	70	42	Waterlogged	Nama	0.52	0.52
34	1	70	43	Waterlogged	Nama	2.51	2.51
35	1	70	44	Waterlogged	Nama	1.73	1.73
36	1	70	45	Waterlogged	Nama	2.38	2.38
37	1	70	46	Waterlogged	Nama	1.02	1.02
38	1	70	47	Waterlogged	Nama	0.3	0.3
39	1	70	48	Waterlogged	Nama	0.52	0.52
40	1	70	49	Waterlogged	Nama	1.04	1.04
41	1	70	50	Waterlogged	Nama	0.87	0.87
42	1	70	51	Waterlogged	Nama	0.98	0.98
43	1	70	52	Waterlogged	Nama	0.86	0.86
44	1	70	53	Waterlogged	Nama	0.39	0.39

**Plot wise waterlogged area in connection to " Chatra Beel " of the Revenue Village -Araji
Dilalpur,JL-70, G.P- Jadupur-1 under PS English Bazar , Dist.- Malda**

SI No	sheet NO	JL NO	LR PLOT no	Present status	Classification	Total Area (Acre)	Area waterlogged (Acre)
45	1	70	54	Waterlogged	Nama	0.78	0.78
46	1	70	55	Waterlogged	Nama	1.2	1.2
47	1	70	56	Waterlogged	Nama	1.18	1.18
48	1	70	57	Waterlogged	Nama	0.9	0.9
49	1	70	58	Waterlogged	Nama	2.66	2.66
50	1	70	59	Waterlogged	Nama	1.1	1.1
51	1	70	60	Waterlogged	Nama	0.57	0.57
52	1	70	61	Waterlogged	Nama	0.52	0.52
53	1	70	62	Waterlogged	Nama	0.46	0.46
54	1	70	63	Waterlogged	Nama	0.57	0.57
55	1	70	64	Waterlogged	Nama	4.84	4.84
56	1	70	65	Waterlogged	Nama	1.46	1.46
57	1	70	66	Waterlogged	Nama	0.58	0.58
58	1	70	67	Waterlogged	Nama	0.54	0.54
59	1	70	68	Waterlogged	Nama	0.64	0.64
60	1	70	69	Waterlogged	Bandh	2.3	2.3
61	1	70	70	Waterlogged	Nama	1.74	1.74
62	1	70	71	Waterlogged	Nama	0.57	0.57
63	1	70	72	Waterlogged	Nama	1.08	1.08
64	1	70	73	Waterlogged	Nama	0.44	0.44
65	1	70	65/148	Waterlogged	Nama	1.67	1.67
66	1	70	65/149	Waterlogged	Nama	0.4	0.4
67	1	70	74	Waterlogged	Nama	3.95	3.95
68	1	70	76	Waterlogged	Nama	3.69	3.69
69	1	70	87	Waterlogged	Nama	0.8	0.8
70	1	70	88	Waterlogged	Nama	1.05	1.05
71	1	70	89	Waterlogged	Nama	0.52	0.52
72	1	70	90	Waterlogged	Nama	1.81	1.81
Total Area(A)						87.46	87.46

Plot wise waterlogged area in connection to " Chatra Beel " of the Revenue Village -Uttar Ramchandrapur , JL No. 71 under English Bazar Block, Dist.- Malda								
Sl No	sheet NO	JL NO	LR PLOT no	Present status	Classifica	TotalArea (Acre)	waterlogged(Acre)	Remarks
1	2	71	610	Waterlogged	Danga	0.42	0.42	
2	2	71	611	Waterlogged	Danga	0.71	0.71	
3	2	71	608	Waterlogged	Danga	0.47	0.47	
4	2	71	609	Waterlogged	Danga	0.49	0.49	
5	2	71	616	Waterlogged	Nama	1.16	1.16	
6	2	71	612	Waterlogged	Nama	0.64	0.64	
7	2	71	613	Waterlogged	Danga	0.49	0.49	
8	2	71	614	Waterlogged	Nama	0.45	0.45	
9	2	71	615	Waterlogged	Nama	0.46	0.46	
10	2	71	645	Waterlogged	Nama	1.43	1.43	
11	2	71	644	Waterlogged	Nama	0.83	0.83	
12	2	71	642	Waterlogged	Nama	1.5	1.5	
13	2	71	633	Waterlogged	Nama	1.1	1.1	
14	2	71	637/857	Waterlogged	Nama	0.4	0.4	
15	2	71	687	Waterlogged	Nama	1.91	1.91	
16	2	71	681	Waterlogged	Nama	0.41	0.41	
17	2	71	722	Waterlogged	Nama	0.51	0.51	
18	2	71	721	Waterlogged	Nama	0.39	0.39	
19	2	71	637	Waterlogged	Nama	0.92	0.92	
20	2	71	636	Waterlogged	Nama	0.3	0.3	
21	2	71	637/856	Waterlogged	Nama	0.4	0.4	
22	2	71	634	Waterlogged	Nama	0.63	0.63	
23	2	71	635	Waterlogged	Danga	0.87	0.87	
26	2	71	638	Waterlogged	Nama	0.41	0.41	
27	2	71	639	Waterlogged	Nama	0.46	0.46	
28	2	71	640	Waterlogged	Nama	2.44	2.44	
29	2	71	659	Waterlogged	Nama	1.71	1.71	
30	2	71	658	Waterlogged	Nama	2.1	2.1	
31	2	71	647	Waterlogged	Danga	1.42	1.42	
32	2	71	648	Waterlogged	Danga	1.24	1.24	
33	2	71	649	Waterlogged	Nama	0.81	0.81	
34	2	71	650	Waterlogged	Nama	0.26	0.26	
35	2	71	653	Waterlogged	Nama	0.56	0.56	
36	2	71	669	Waterlogged	Nama	1.2	1.2	
37	2	71	657	Waterlogged	Nama	1.13	1.13	
38	2	71	656	Waterlogged	Nama	0.41	0.41	
39	2	71	654	Waterlogged	Nama	0.54	0.54	
40	2	71	651	Waterlogged	Nama	0.48	0.48	
41	2	71	655	Waterlogged	Nama	0.28	0.28	
42	2	71	652	Waterlogged	Nama	0.39	0.39	
43	2	71	664	Waterlogged	Nama	0.96	0.96	
44	2	71	663	Waterlogged	Nama	0.74	0.74	
45	2	71	660	Waterlogged	Nama	0.69	0.69	
46	2	71	661	Waterlogged	Nama	0.71	0.71	
47	2	71	662	Waterlogged	Nama	0.99	0.99	

**Plot wise waterlogged area in connection to " Chatra Beel " of the Revenue Village -Uttar
Ramchandrapur , JL No. 71 under English Bazar Block, Dist.- Malda**

Sl No	sheet NO	JL NO	LR PLOT no	Present status	Classificat	TotalArea (Acre)	waterlogge d(Acre)	Remarks
48	2	71	677	Waterlogged	Nama	0.91	0.91	
49	2	71	678	Waterlogged	Nama	1.14	1.14	
50	2	71	679	Waterlogged	Nama	1.04	1.04	
51	2	71	680	Waterlogged	Nama	2.19	2.19	
52	2	71	683	Waterlogged	Nama	1.16	1.16	
53	2	71	682	Partly Waterlogged	Nama	0.79	0.75	House building with area 0.02 acre
54	2	71	696	Waterlogged	Nama	0.86	0.86	
55	2	71	697	Waterlogged	Nama	0.89	0.89	
56	2	71	698	Waterlogged	Nama	2.16	2.16	
57	2	71	699	Waterlogged	Nama	1.58	1.58	
58	2	71	700	Waterlogged	Nama	3.69	3.69	
59	2	71	701	Waterlogged	Nama	1.24	1.24	
60	2	71	702	Waterlogged	Nama	1.25	1.25	
61	2	71	703	Waterlogged	Nama	0.86	0.86	
62	2	71	724	Waterlogged	Nama	1.55	1.55	
63	2	71	723	Waterlogged	Nama	1.45	1.45	
64	2	71	720	Waterlogged	Nama	0.94	0.94	
65	2	71	719	Waterlogged	Nama	0.74	0.74	
66	2	71	729	Waterlogged	Nama	2.38	2.38	
67	2	71	730	Waterlogged	Nama	1.06	1.06	
68	2	71	731	Waterlogged	Nama	1.43	1.43	
69	2	71	732	Waterlogged	Nama	1.18	1.18	
70	2	71	733	Waterlogged	Nama	1.3	1.3	
71	2	71	734	Waterlogged	Nama	1.23	1.23	
72	2	71	735	Waterlogged	Danga	1.22	1.22	
73	2	71	782	Waterlogged	Nama	5.33	3.2	
74	2	71	781	Waterlogged	Bagan	2.66	0.65	
75	2	71	783	Waterlogged	Nama	0.82	0.82	
76	2	71	783/858	Waterlogged	Nama	0.44	0.44	
77	2	71	784	Waterlogged	Nama	0.59	0.59	
78	2	71	785	Waterlogged	Nama	0.22	0.22	
79	2	71	786	Waterlogged	Nama	0.39	0.39	
80	2	71	787	Waterlogged	Nama	1.99	1.99	
81	2	71	788	Waterlogged	Nama	1.21	1.21	
82	2	71	792	Waterlogged	Nama	1.28	1.28	
83	2	71	791	Waterlogged	Nama	0.36	0.36	
84	2	71	790	Waterlogged	Nama	0.5	0.5	
85	2	71	789	Waterlogged	Danga	1.77	1.77	
86	2	71	813	Waterlogged	Nama	3.54	3.54	
87	2	71	814	Waterlogged	Nama	0.92	0.92	
88	2	71	811	Waterlogged	Nama	0.74	0.74	
89	2	71	815	Waterlogged	Nama	1.03	1.03	

**Plot wise waterlogged area in connection to " Chatra Beel " of the Revenue Village -Uttar
Ramchandrapur , JL No. 71 under English Bazar Block, Dist.- Malda**

Sl No	sheet NO	JL NO	LR PLOT no	Present status	Classifica	TotalArea (Acre)	waterlogge d(Acre)	Remarks
90	2	71	812	Waterlogged	Nama	0.69	0.69	
91	2	71	810	Waterlogged	Nama	0.76	0.76	
92	2	71	809	Waterlogged	Nama	0.66	0.66	
93	2	71	830	Waterlogged	Nama	3.35	3.35	
94	2	71	816	Waterlogged	Nama	1.05	1.05	
95	2	71	817	Waterlogged	Nama	0.89	0.89	
96	2	71	818	Waterlogged	Nama	0.82	0.82	
97	2	71	819	Waterlogged	Nama	0.48	0.48	
98	2	71	820	Waterlogged	Nama	1.09	1.09	
99	2	71	821	Waterlogged	Nama	0.65	0.65	
100	2	71	822	Waterlogged	Nama	0.35	0.35	
101	2	71	823	Waterlogged	Nama	0.85	0.85	
102	2	71	824	Waterlogged	Nama	1.45	1.45	
103	2	71	825	Waterlogged	Nama	1.26	1.26	
104	2	71	826	Waterlogged	Nama	1.47	1.47	
105	2	71	827	Waterlogged	Nama	1.42	1.42	
106	2	71	828	Waterlogged	Nama	1.36	1.36	
107	2	71	829	Waterlogged	Nama	1.81	1.81	
108	2	71	710	Waterlogged	Nama	1.15	1.15	
109	2	71	711	Waterlogged	Nama	2.66	2.66	
110	2	71	712	Waterlogged	Nama	0.69	0.69	
111	2	71	713	Waterlogged	Nama	0.4	0.4	
112	2	71	714	Waterlogged	Nama	1.34	1.34	
113	2	71	715	Waterlogged	Nama	1.1	1.1	
114	2	71	716	Waterlogged	Nama	0.64	0.64	
115	2	71	717	Waterlogged	Nama	0.59	0.59	
116	2	71	718	Waterlogged	Nama	0.49	0.49	
117	2	71	793	Waterlogged	Nama	3.32	3.32	
118	2	71	795	Waterlogged	Nama	0.46	0.46	
119	2	71	800	Waterlogged	Nama	0.78	0.78	
120	2	71	799	Waterlogged	Nama	0.75	0.75	
121	2	71	798	Waterlogged	Nama	0.91	0.91	
122	2	71	807	Waterlogged	Nama	0.35	0.35	
123	2	71	800/832	Waterlogged	Nama	1.07	1.07	
124	2	71	706	Waterlogged	Nama	1.51	1.51	
125	2	71	705	Waterlogged	Nama	0.53	0.53	
126	2	71	704	Waterlogged	Nama	1.94	1.94	
127	2	71	708	Waterlogged	Nama	1.38	1.38	
128	2	71	707	Waterlogged	Nama	1.06	1.06	
129	2	71	709	Waterlogged	Nama	1.15	1.15	
130	2	71	665	Waterlogged	Nama	0.48	0.48	
131	2	71	666	Waterlogged	Nama	0.71	0.71	
132	2	71	802	Waterlogged	Nama	0.43	0.43	
133	2	71	737/955	Waterlogged	Doba	2.17	2.17	
134	2	71	723/900	Waterlogged	Nama	0.53	0.53	

**Plot wise waterlogged area in connection to " Chatra Beel " of the Revenue Village -Uttar
Ramchandrapur , JL No. 71 under English Bazar Block, Dist.- Malda**

Sl No	sheet NO	JL NO	LR PLOT no	Present status	Classifica	TotalArea (Acre)	waterlogged(Acre)	Remarks
135	2	71	727	Waterlogged	Nama	0.78	0.78	
136	2	71	726	Partly Waterlogged	Nama	1.32	0.25	
137	2	71	728	Partly Waterlogged	Nama	0.86	0.65	
138	2	71	736	Waterlogged	Danga	1.44	1.44	
139	2	71	737	Waterlogged	Danga	2.45	2.45	
140	2	71	803	Waterlogged	Nama	0.59	0.59	
Total Area (A)						151.29	145.83	

**Plot wise waterlogged area in connection to " Chatra Beel " of the Revenue Village -Uttar
Jadupur, JL-88, G.P- Jadupur-1 under PS English Bazar , Dist.- Malda**

SL NO	SHEET NO	JL NO	LR PLOT NO	Present Status	Classification	Total area(Acre)	Area Waterlogged (Acre)
1	2	88	511	Waterlogged	Nama	0.51	0.51
2	2	88	512	Waterlogged	Nama	0.35	0.35
3	2	88	509	Waterlogged	Danga	0.38	0.38
4	2	88	514	Waterlogged	Nama	0.86	0.86
5	2	88	515	Waterlogged	Danga	0.62	0.62
6	2	88	516	Waterlogged	Nama	0.37	0.37
7	2	88	517	Waterlogged	Nama	0.28	0.28
8	2	88	518	Waterlogged	Nama	0.58	0.58
9	2	88	519	Waterlogged	Nama	0.32	0.32
10	2	88	520	Waterlogged	Nama	1.02	1.02
11	2	88	521	Waterlogged	Nama	0.91	0.91
12	2	88	522	Waterlogged	Nama	0.87	0.87
13	2	88	523	Waterlogged	Nama	0.77	0.77
14	2	88	524	Waterlogged	Nama	0.9	0.9
15	2	88	525	Waterlogged	Nama	0.09	0.09
16	2	88	526	Waterlogged	Nama	0.1	0.1
17	2	88	527	Waterlogged	Nama	0.19	0.19
18	2	88	528	Waterlogged	Nama	0.28	0.28
19	2	88	529	Waterlogged	Nama	0.23	0.23
20	2	88	530	Waterlogged	Nama	0.36	0.36
21	2	88	531	Waterlogged	Nama	0.29	0.29
22	2	88	532/783	Waterlogged	Nama	2.3	2.3
23	2	88	532	Waterlogged	Nama	2.31	2.31
24	2	88	533	Waterlogged	Nama	0.84	0.84
25	2	88	534	Waterlogged	Nama	0.41	0.41
26	2	88	535	Waterlogged	Nama	0.85	0.85
27	2	88	536	Waterlogged	Danga	0.79	0.79
28	2	88	537	Waterlogged	Danga	0.57	0.57
29	2	88	538	Waterlogged	Nama	0.3	0.3
30	2	88	539	Waterlogged	Nama	0.28	0.28
31	2	88	540	Waterlogged	Nama	0.29	0.29
32	2	88	541	Waterlogged	Nama	0.37	0.37
33	2	88	542	Waterlogged	Danga	0.37	0.37
34	2	88	543	Waterlogged	Danga	0.35	0.35
35	2	88	544	Waterlogged	Danga	0.36	0.36
36	2	88	545	Waterlogged	Danga	1.59	1.59
37	2	88	510	Waterlogged	Danga	2.11	2.11
38	2	88	508	Waterlogged	Danga	1.23	1.23
39	2	88	505	Waterlogged	Danga	0.86	0.86
40	2	88	506	Waterlogged	Danga	0.92	0.92
41	2	88	546	Waterlogged	Danga	1.72	1.72
42	2	88	547	Waterlogged	Path	1.2	0.65
43	2	88	556	Waterlogged	Danga	0.83	0.83
44	2	88	557	Waterlogged	Danga	1.08	1.08
45	2	88	558	Waterlogged	Danga	2.41	2.41
46	2	88	559	Waterlogged	Danga	0.32	0.32

Plot wise waterlogged area in connection to " Chatra Beel " of the Revenue Village -Uttar Jadupur,JL-88, G.P- Jadupur-1 under PS English Bazar , Dist.- Malda							
SL NO	SHEET NO	JL NO	LR PLOT NO	Present Status	Classification	Total area(Acre)	Area Waterlogged (Acre)
47	2	88	560	Waterlogged	Danga	0.12	0.12
48	2	88	561	Waterlogged	Danga	0.25	0.25
49	2	88	562	Waterlogged	Nama	0.22	0.22
50	2	88	563	Waterlogged	Danga	0.85	0.85
51	2	88	564	Waterlogged	Nama	0.57	0.57
52	2	88	565	Waterlogged	Nama	1.86	1.86
53	2	88	566	Waterlogged	Danga	1.24	1.24
54	2	88	567	Waterlogged	Danga	2.32	2.32
55	2	88	568	Waterlogged	Nama	0.87	0.87
56	2	88	569	Waterlogged	Nama	1.3	1.3
57	2	88	570	Waterlogged	Danga	2.96	2.96
58	2	88	571	Waterlogged	Danga	8.77	8.77
59	2	88	573	Waterlogged	Nama	0.29	0.29
60	2	88	574	Waterlogged	Nama	0.17	0.17
61	2	88	575	Waterlogged	Danga	0.88	0.88
62	2	88	576	Waterlogged	Nama	0.23	0.23
63	2	88	634	Waterlogged	Nama	1	1
64	2	88	635	Waterlogged	Nama	0.53	0.53
65	2	88	637	Waterlogged	Nama	0.47	0.47
66	2	88	638	Waterlogged	Nama	0.48	0.48
67	2	88	629	Waterlogged	Danga	4.62	4.62
68	2	88	625	Waterlogged	Danga	0.62	0.62
69	2	88	639	Waterlogged	Nama	0.44	0.44
70	2	88	640	Waterlogged	Nama	1.01	1.01
71	2	88	641	Waterlogged	Nama	2.57	2.57
72	2	88	642	Waterlogged	Nama	1.21	1.21
73	2	88	643	Waterlogged	Nama	1.44	1.44
74	2	88	644	Waterlogged	Nama	1.71	1.71
75	2	88	645	Waterlogged	Nama	0.42	0.42
76	2	88	646	Waterlogged	Nama	0.58	0.58
77	2	88	647	Waterlogged	Nama	1.12	1.12
78	2	88	648	Waterlogged	Nama	1.48	1.48
79	2	88	649	Waterlogged	Nama	1.03	1.03
80	2	88	650	Waterlogged	Nama	0.69	0.69
81	2	88	650/807	Waterlogged	Nama	0.71	0.71
82	2	88	650/806	Waterlogged	Nama	0.69	0.69
83	2	88	651	Waterlogged	Nama	0.73	0.73
84	2	88	652	Waterlogged	Nama	0.48	0.48
85	2	88	653	Waterlogged	Nama	0.46	0.46
86	2	88	654	Waterlogged	Nama	1.72	1.72
87	2	88	655	Waterlogged	Danga	1.76	1.76
88	2	88	656	Waterlogged	Nama	0.49	0.49
89	2	88	641/786	Waterlogged	Nama	2.16	2.16
90	2	88	657	Waterlogged	Nama	0.54	0.54
91	2	88	658	Waterlogged	Nama	1.82	1.82
92	2	88	659	Waterlogged	Nama	0.52	0.52

**Plot wise waterlogged area in connection to " Chatra Beel " of the Revenue Village -Uttar
Jadupur,JL-88, G.P- Jadupur-1 under PS English Bazar , Dist.- Malda**

SL NO	SHEET NO	JL NO	LR PLOT NO	Present Status	Classification	Total area(Acre)	Area Waterlogged (Acre)
93	2	88	660	Waterlogged	Nama	0.98	0.98
94	2	88	661	Waterlogged	Nama	1.88	1.88
95	2	88	662	Waterlogged	Nama	2.07	2.07
96	2	88	663	Waterlogged	Nama	0.52	0.52
97	2	88	664	Waterlogged	Nama	1.05	1.05
98	2	88	665	Waterlogged	Nama	2.4	2.4
99	2	88	666	Waterlogged	Nama	0.52	0.52
100	2	88	666/803	Waterlogged	Nama	0.52	0.52
101	2	88	667	Waterlogged	Nama	0.41	0.41
102	2	88	668	Waterlogged	Nama	0.38	0.38
103	2	88	669	Waterlogged	Nama	0.39	0.39
104	2	88	670	Waterlogged	Nama	0.22	0.22
105	2	88	671	Waterlogged	Nama	0.16	0.16
106	2	88	672	Waterlogged	Nama	1.11	1.11
107	2	88	673	Waterlogged	Nama	0.75	0.75
108	2	88	673/804	Waterlogged	Nama	0.2	0.2
109	2	88	673/805	Waterlogged	Nama	0.56	0.56
110	2	88	674	Waterlogged	Nama	0.8	0.8
111	2	88	675	Waterlogged	Nama	0.3	0.3
112	2	88	676	Waterlogged	Nama	0.27	0.27
113	2	88	677	Waterlogged	Nama	0.53	0.53
114	2	88	678	Waterlogged	Nama	0.59	0.59
115	2	88	679	Waterlogged	Nama	2.32	2.32
116	2	88	680	Waterlogged	Nama	0.99	0.99
117	2	88	681	Waterlogged	Nama	0.42	0.42
118	2	88	682	Waterlogged	Nama	0.7	0.7
119	2	88	683	Waterlogged	Nama	1.06	1.06
120	2	88	684	Waterlogged	Nama	1.02	1.02
121	2	88	685	Waterlogged	Nama	0.51	0.51
122	2	88	686	Waterlogged	Nama	0.48	0.48
123	2	88	687	Waterlogged	Nama	1.82	1.82
124	2	88	688	Waterlogged	Nama	0.72	0.72
125	2	88	689	Waterlogged	Nama	0.32	0.32
126	2	88	690	Waterlogged	Bazar	0.16	0.16
127	2	88	691	Waterlogged	Nama	0.15	0.15
128	2	88	692	Waterlogged	Nama	0.85	0.85
129	2	88	693	Waterlogged	Nama	0.38	0.38
130	2	88	694	Waterlogged	Nama	0.41	0.41
131	2	88	695	Waterlogged	Nama	0.76	0.76
132	2	88	696	Waterlogged	Nama	0.88	0.88
133	2	88	697	Waterlogged	Nama	0.53	0.53
134	2	88	698	Waterlogged	Nama	0.49	0.49
135	2	88	699	Waterlogged	Nama	0.47	0.47
136	2	88	700	Waterlogged	Nama	0.23	0.23
137	2	88	701	Waterlogged	Nama	0.58	0.58
138	2	88	702	Waterlogged	Nama	0.87	0.87

Plot wise waterlogged area in connection to " Chatra Beel " of the Revenue Village -Uttar Jadupur,JL-88, G.P- Jadupur-1 under PS English Bazar , Dist.- Malda							
SL NO	SHEET NO	JL NO	LR PLOT NO	Present Status	Classification	Total area(Acre)	Area Waterlogged (Acre)
139	2	88	703	Waterlogged	Nama	0.5	0.5
140	2	88	704	Waterlogged	Nama	2.03	2.03
141	2	88	705	Waterlogged	Nama	0.79	0.79
142	2	88	706	Waterlogged	Nama	0.38	0.38
143	2	88	707	Waterlogged	Nama	0.41	0.41
144	2	88	708	Waterlogged	Nama	1.57	1.57
145	2	88	709	Waterlogged	Nama	0.62	0.62
146	2	88	710	Waterlogged	Nama	0.61	0.61
147	2	88	711	Waterlogged	Nama	0.22	0.22
148	2	88	712	Waterlogged	Nama	0.34	0.34
149	2	88	713	Waterlogged	Nama	0.11	0.11
150	2	88	714	Waterlogged	Nama	0.12	0.12
151	2	88	715	Waterlogged	Nama	0.25	0.25
152	2	88	716	Waterlogged	Nama	0.23	0.23
153	2	88	717	Waterlogged	Danga	0.28	0.28
154	2	88	718	Waterlogged	Nama	0.1	0.1
155	2	88	719	Waterlogged	Nama	0.08	0.08
156	2	88	720	Waterlogged	Nama	0.09	0.09
157	2	88	721	Waterlogged	Danga	0.09	0.09
158	2	88	722	Waterlogged	Danga	0.31	0.31
159	2	88	723	Waterlogged	Danga	0.35	0.35
160	2	88	724	Waterlogged	Danga	0.61	0.61
161	2	88	725	Waterlogged	Nama	0.57	0.57
162	2	88	726	Waterlogged	Danga	0.53	0.53
163	2	88	727	Waterlogged	Nama	0.64	0.64
164	2	88	727/808	Waterlogged	Nama	0.62	0.62
165	2	88	728	Waterlogged	Nama	0.62	0.62
166	2	88	729	Waterlogged	Danga	0.5	0.5
167	2	88	730	Waterlogged	Nama	0.45	0.45
168	2	88	731	Waterlogged	Danga	0.67	0.67
169	2	88	731/809	Waterlogged	Nama	0.62	0.62
170	2	88	732	Waterlogged	Nama	0.6	0.6
171	2	88	733	Waterlogged	Nama	0.67	0.67
172	2	88	733/814	Waterlogged	Nama	0.64	0.64
173	2	88	734	Waterlogged	Nama	0.46	0.46
174	2	88	735	Waterlogged	Danga	0.23	0.23
175	2	88	736	Waterlogged	Danga	0.33	0.33
176	2	88	737	Waterlogged	Danga	0.32	0.32
177	2	88	536/782	Waterlogged	Danga	0.75	0.75
178	2	88	572	Waterlogged	Nama	0.72	0.72
179	2	88	728/813	Waterlogged	Nama	0.5	0.5
Total Area(A)						145.6	145.05

Plot wise waterlogged area in connection to " Chatra Beel " of the Revenue Village -Abhirampur , JL No. 91 under PS English Bazar , Dist.- Malda							
Sl no	JL no	Sheet no	LR plot no	Present Status	Classification	TotalArea(Acre)	Area waterlogged (Acre)
1	91	2	501	Waterlogged	Nama/Beel	25.682	25.682
2	91	2	503	rtly water partly building structu	Nama	0.334	0.234
3	91	2	502	rtly water partly building structu	Nama	0.158	0.11
4	91	2	572	rtly water partly building structu	Nama	1.8904	1.45
5	91	2	571	rtly water partly building structu	Nama	0.637	0.367
6	91	2	578	Waterlogged	Nama	1.0622	1.0622
7	91	2	582	Waterlogged	Nama	0.5205	0.5205
8	91	2	581	Waterlogged	Nama	0.1267	0.1267
9	91	2	583	Waterlogged	Nama	0.3335	0.3335
10	91	2	584	Waterlogged	Nama	0.3258	0.3258
11	91	2	585	Waterlogged	Nama	0.3818	0.3818
15	91	10	3501	Waterlogged	Nama/Beel	29.6775	29.6775
16	91	11	3701	waterlogged	Nama/Beel	26.1386	26.1386
17	91	1	1	Waterlogged	Nama/Beel	42.8424	42.8424
18	91	2	573	Waterlogged	Nama	0.8794	0.8794
19	91	2	575	Waterlogged	Nama	0.1992	0.1992
20	91	2	576	Waterlogged	Nama	0.5562	0.5562
21	91	2	577	Waterlogged	Nama	0.6552	0.6552
22	91	2	579	Waterlogged	Nama	0.7537	0.07537
23	91	2	574	Waterlogged	Nama	0.6762	0.6762
24	91	2	580	Waterlogged	Nama	0.396	0.396
25	91	9	3001	Waterlogged	Nama/Danga	0.26	0.26
26	91	9	3002	Waterlogged	Nama/Danga	1.25	1.25
27	91	9	3003	Waterlogged	Nama	0.147	0.147
28	91	9	3004	Waterlogged	Bagan>Nama	0.1085	0.1085
29	91	9	3005	Waterlogged	Bagan>Nama	0.118	0.118
29	91	9	3006	Waterlogged	Bagan>Nama	0.1195	0.1195
30	91	9	3007	Waterlogged	Nama	0.079	0.079
31	91	9	3008	Waterlogged	Bagan>Nama	0.112	0.112
32	91	9	3009	Waterlogged	Bagan/Nayanjul	0.1685	0.1685
33	91	9	3010	Waterlogged	Bagan/Nayanjul	0.874	0.874
34	91	9	3025	Waterlogged	Bagan/Nayanjul	1.247	1.247
35	91	9	3044	Waterlogged	Bagan/Dara	1.45	1.45
Total Area(A)						140.16	138.62307

Description of Classification of different plots in connection to " Chatra Beel " of Five (5) Moujas namely Mouja -Pirojpur,JL-69 & Mouja -Araji Dilapur,JL-70 & Mouja -Uttar Ramchandrapur,JL-71 & Mouja -Uttar Jadupur,JL-88 & Mouja -Abhirampur,JL-91 under PS English Bazar , Dist.-Malda.

SL No.	Classification of lands	Description of different Classification
1	Nama	Low Agricultural land.
2	Danga	High Agricultural land.
3	Bagan	Agri land having trees etc.
4	Pukur	Waterbody
5	Doba	Waterbody.
6	Bandh	waterbody
7	Beel	Waterbody.
8	Nayanjuli	Waterbody.
9	Dara	Water Body
10	Bastu	Homestead /Non Agriland
11	Itkhola	Non Agri /Commercial.
12	Bazar	Non Agri Commercial.
13	Path	Non Agriland.

BEFORE THE HON'BLE NATIONAL
GREEN TRIBUNAL EASTERN ZONE
BENCH, KOLKATA

ORIGINAL APPLICATION
NO.30/2023/EZ

In The Matter of:-

Subhas Datta

..... Applicant

- Versus-

State of West Bengal & Ors.

...Respondent(s)



AFFIDAVIT BY RESPONDENT
NUMBER 7, THE DISTRICT
MAGISTRATE & COLLECTOR,
MALDA

Filed by:

Mr. SIBOJYOTI CHAKRABARTI,
Advocate,
State of West Bengal
(M): 9007035534
Email: subho.advocate@gmail.com